



ACADEMY BANK

Academy Bank, National Association
Charter Number 15592

Maps and Tract Levels

Academy Bank: Arizona Phoenix AA

- 2023 AB Branch List PF
- 📍 38060 Phoenix AA Maricopa 013

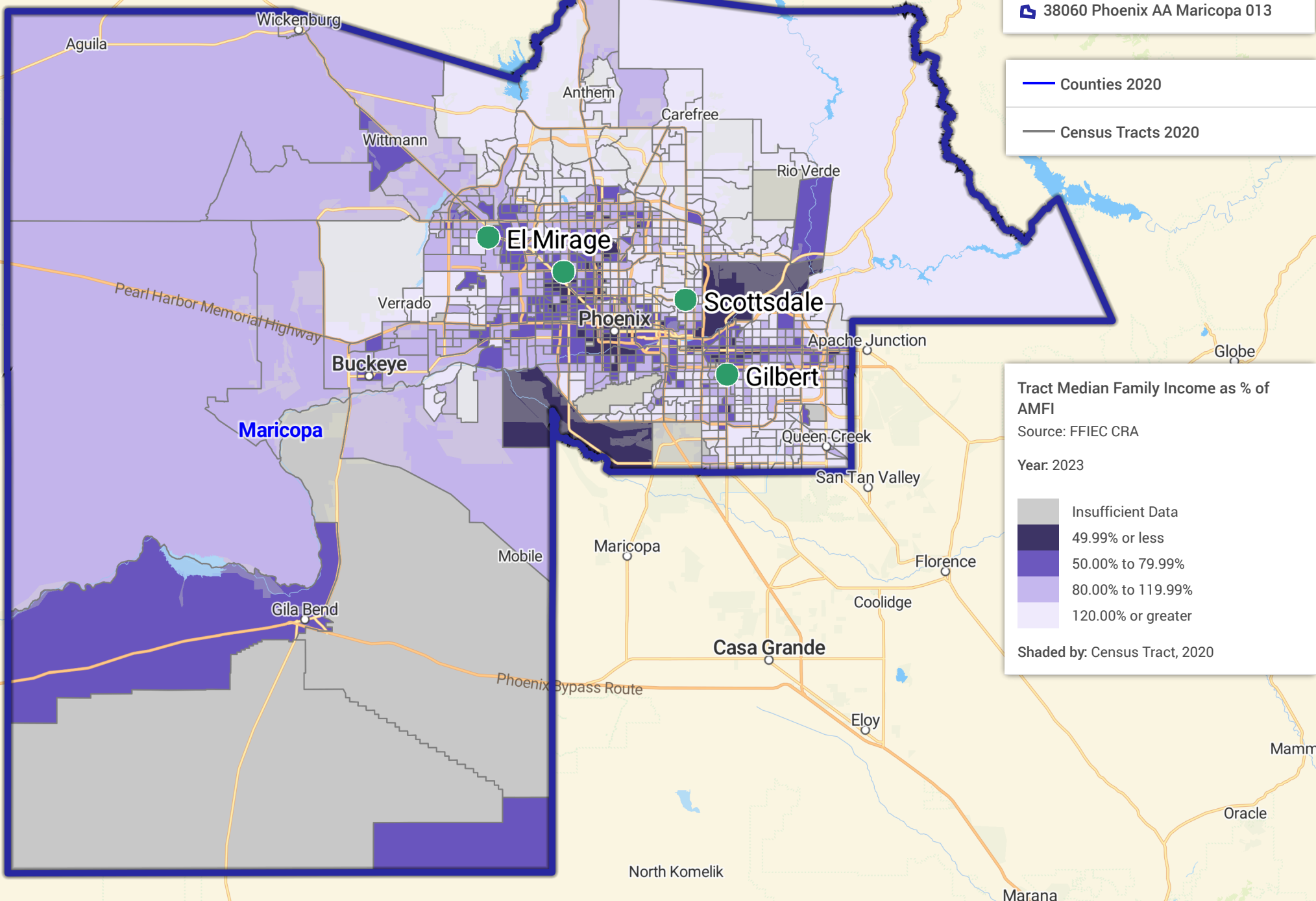
- Counties 2020
- Census Tracts 2020

Tract Median Family Income as % of AMFI

Source: FFIEC CRA
Year: 2023

■	Insufficient Data
■	49.99% or less
■	50.00% to 79.99%
■	80.00% to 119.99%
■	120.00% or greater

Shaded by: Census Tract, 2020



ARIZONA MSA 38060 - Phoenix AA

Maricopa County

State	MSA	County	Census Tract	Town	Zip Code	Minority Level	Income Level	Percent Median	Tract_11
4	38060	13	101.02	Tonto	85264	<10%	>120%	205.3591	4013010102
4	38060	13	101.03	Tonto	85262	10% - <20%	>120%	129.2284	4013010103
4	38060	13	101.04	Tonto	85263	<10%	>120%	178.7634	4013010104
4	38060	13	304.01	Deer Valley	85377	<10%	>120%	197.7841	4013030401
4	38060	13	304.02	Deer Valley	85331	10% - <20%	>120%	124.8397	4013030402
4	38060	13	405.02	Wickenburg	85390	20% - <50%	80% - 120%	110.0215	4013040502
4	38060	13	405.06	Wickenburg	85375	<10%	50% - 80%	77.8233	4013040506
4	38060	13	405.07	Wickenburg	85375	<10%	80% - 120%	90.1304	4013040507
4	38060	13	405.12	Wickenburg	85375	<10%	80% - 120%	89.2626	4013040512
4	38060	13	405.13	Wickenburg	85375	<10%	80% - 120%	106.811	4013040513
4	38060	13	405.14	Wickenburg	85375	<10%	80% - 120%	99.4298	4013040514
4	38060	13	405.15	Wickenburg	85390	20% - <50%	80% - 120%	89.9797	4013040515
4	38060	13	405.16	Wickenburg	85361	10% - <20%	80% - 120%	100.7297	4013040516
4	38060	13	405.22	Wickenburg	85375	<10%	80% - 120%	97.295	4013040522
4	38060	13	405.23	Wickenburg	85375	<10%	80% - 120%	108.2186	4013040523
4	38060	13	405.24	Wickenburg	85387	<10%	80% - 120%	98.116	4013040524
4	38060	13	405.25	Wickenburg	85387	<10%	80% - 120%	93.1851	4013040525
4	38060	13	405.26	Wickenburg	85374	<10%	80% - 120%	83.5955	4013040526
4	38060	13	405.27	Wickenburg	85374	10% - <20%	80% - 120%	91.7319	4013040527
4	38060	13	405.28	Wickenburg	85374	<10%	50% - 80%	77.1354	4013040528
4	38060	13	405.29	Wickenburg	85374	<10%	80% - 120%	98.1211	4013040529
4	38060	13	405.3	Wickenburg	85374	20% - <50%	80% - 120%	83.2091	4013040530
4	38060	13	405.31	Wickenburg	85374	20% - <50%	50% - 80%	73.8616	4013040531
4	38060	13	405.32	Wickenburg	85373	20% - <50%	80% - 120%	117.124	4013040532
4	38060	13	405.33	Wickenburg	85383	20% - <50%	>120%	121.0642	4013040533
4	38060	13	405.34	Wickenburg	85383	<10%	>120%	124.0706	4013040534
4	38060	13	405.35	Wickenburg	85383	20% - <50%	>120%	135.0095	4013040535
4	38060	13	405.36	Wickenburg	85383	20% - <50%	>120%	156.4246	4013040536
4	38060	13	405.37	Wickenburg	85383	20% - <50%	>120%	140.5042	4013040537
4	38060	13	405.38	Wickenburg	85387	20% - <50%	80% - 120%	106.2054	4013040538
4	38060	13	405.39	Wickenburg	85342	20% - <50%	80% - 120%	98.0298	4013040539
4	38060	13	405.4	Wickenburg	85387	20% - <50%	80% - 120%	107.3102	4013040540
4	38060	13	405.41	Wickenburg	85361	20% - <50%	50% - 80%	56.8871	4013040541
4	38060	13	506.03	Buckeye	85354	20% - <50%	80% - 120%	82.3704	4013050603
4	38060	13	506.04	Buckeye	85322	50% - <80%	80% - 120%	91.9219	4013050604
4	38060	13	506.09	Buckeye	85326	20% - <50%	80% - 120%	88.2718	4013050609
4	38060	13	506.11	Buckeye	85326	50% - <80%	80% - 120%	94.9588	4013050611
4	38060	13	506.12	Buckeye	85326	50% - <80%	80% - 120%	113.7564	4013050612
4	38060	13	506.13	Buckeye	85326	50% - <80%	80% - 120%	109.8505	4013050613
4	38060	13	506.14	Buckeye	85326	50% - <80%	80% - 120%	109.6072	4013050614
4	38060	13	506.15	Buckeye	85326	50% - <80%	50% - 80%	74.8777	4013050615
4	38060	13	506.16	Buckeye	85326	50% - <80%	80% - 120%	96.8478	4013050616
4	38060	13	506.17	Buckeye	85326	50% - <80%	80% - 120%	91.7661	4013050617
4	38060	13	506.18	Buckeye	85396	20% - <50%	>120%	174.3177	4013050618
4	38060	13	506.19	Buckeye	85340	20% - <50%	>120%	165.9419	4013050619
4	38060	13	506.2	Buckeye	85396	20% - <50%	>120%	128.377	4013050620
4	38060	13	506.21	Buckeye	85354	50% - <80%	80% - 120%	81.0642	4013050621
4	38060	13	507.01	Buckeye	85326	50% - <80%	50% - 80%	76.678	4013050701
4	38060	13	507.02	Buckeye	85326	50% - <80%	50% - 80%	67.5978	4013050702

ARIZONA MSA 38060 - Phoenix AA

Maricopa County

State	MSA	County	Census Tract	Town	Zip Code	Minority Level	Income Level	Percent Median	Tract_11
4	38060	13	608.01	Phoenix	85378	50% - <80%	N/A	0	4013060801
4	38060	13	608.02	Phoenix	85335	50% - <80%	50% - 80%	77.4559	4013060802
4	38060	13	609.01	Phoenix	85335	50% - <80%	50% - 80%	73.2953	4013060901
4	38060	13	609.02	Phoenix	85335	80% - 100%	50% - 80%	56.9808	4013060902
4	38060	13	609.03	Phoenix	85335	50% - <80%	50% - 80%	75.183	4013060903
4	38060	13	609.04	Phoenix	85335	50% - <80%	50% - 80%	66.3106	4013060904
4	38060	13	610.1	Phoenix	85340	20% - <50%	>120%	131.3328	4013061010
4	38060	13	610.11	Phoenix	85307	50% - <80%	>120%	122.0917	4013061011
4	38060	13	610.13	Phoenix	85392	50% - <80%	80% - 120%	107.6422	4013061013
4	38060	13	610.14	Phoenix	85392	50% - <80%	80% - 120%	81.2555	4013061014
4	38060	13	610.15	Phoenix	85392	50% - <80%	80% - 120%	117.6194	4013061015
4	38060	13	610.17	Phoenix	85395	20% - <50%	N/A	0	4013061017
4	38060	13	610.18	Phoenix	85395	<10%	80% - 120%	113.7615	4013061018
4	38060	13	610.2	Phoenix	85395	20% - <50%	>120%	134.4685	4013061020
4	38060	13	610.21	Phoenix	85392	50% - <80%	>120%	164.1087	4013061021
4	38060	13	610.24	Phoenix	85338	50% - <80%	80% - 120%	103.3358	4013061024
4	38060	13	610.26	Phoenix	85374	20% - <50%	50% - 80%	76.0699	4013061026
4	38060	13	610.27	Phoenix	85374	20% - <50%	80% - 120%	106.9758	4013061027
4	38060	13	610.28	Wickenburg	85374	20% - <50%	80% - 120%	90.864	4013061028
4	38060	13	610.29	Phoenix	85374	20% - <50%	80% - 120%	89.5464	4013061029
4	38060	13	610.31	Phoenix	85388	20% - <50%	80% - 120%	114.5267	4013061031
4	38060	13	610.32	Phoenix	85379	20% - <50%	80% - 120%	114.7231	4013061032
4	38060	13	610.33	Phoenix	85379	20% - <50%	80% - 120%	105.6379	4013061033
4	38060	13	610.34	Phoenix	85379	20% - <50%	80% - 120%	109.4501	4013061034
4	38060	13	610.35	Phoenix	85379	20% - <50%	50% - 80%	77.8753	4013061035
4	38060	13	610.36	Phoenix	85379	20% - <50%	>120%	146.5095	4013061036
4	38060	13	610.37	Phoenix	85379	20% - <50%	>120%	127.76	4013061037
4	38060	13	610.38	Phoenix	85379	20% - <50%	80% - 120%	94.9917	4013061038
4	38060	13	610.39	Phoenix	85379	20% - <50%	>120%	141.9282	4013061039
4	38060	13	610.4	Phoenix	85335	50% - <80%	80% - 120%	92.0891	4013061040
4	38060	13	610.41	Phoenix	85335	50% - <80%	80% - 120%	98.7926	4013061041
4	38060	13	610.42	Phoenix	85335	20% - <50%	80% - 120%	85.3211	4013061042
4	38060	13	610.43	Phoenix	85335	50% - <80%	80% - 120%	82.791	4013061043
4	38060	13	610.44	Phoenix	85355	20% - <50%	80% - 120%	117.5598	4013061044
4	38060	13	610.45	Phoenix	85355	20% - <50%	>120%	138.4036	4013061045
4	38060	13	610.46	Phoenix	85307	50% - <80%	50% - 80%	75.3452	4013061046
4	38060	13	610.47	Phoenix	85340	50% - <80%	>120%	154.1454	4013061047
4	38060	13	610.48	Phoenix	85395	20% - <50%	>120%	123.3295	4013061048
4	38060	13	610.49	Phoenix	85338	50% - <80%	80% - 120%	105.7544	4013061049
4	38060	13	610.5	Phoenix	85338	50% - <80%	80% - 120%	114.324	4013061050
4	38060	13	610.51	Phoenix	85338	50% - <80%	80% - 120%	85.183	4013061051
4	38060	13	610.52	Phoenix	85338	50% - <80%	80% - 120%	104.1353	4013061052
4	38060	13	610.53	Phoenix	85338	50% - <80%	80% - 120%	102.1664	4013061053
4	38060	13	610.54	Phoenix	85395	20% - <50%	>120%	142.1449	4013061054
4	38060	13	610.55	Phoenix	85395	50% - <80%	>120%	152.8911	4013061055
4	38060	13	610.56	Phoenix	85395	20% - <50%	>120%	148.7216	4013061056
4	38060	13	610.57	Phoenix	85338	50% - <80%	80% - 120%	98.0476	4013061057
4	38060	13	610.58	Phoenix	85338	50% - <80%	80% - 120%	85.2945	4013061058
4	38060	13	610.59	Phoenix	85388	20% - <50%	>120%	134.1213	4013061059

ARIZONA MSA 38060 - Phoenix AA

Maricopa County

State	MSA	County	Census Tract	Town	Zip Code	Minority Level	Income Level	Percent Median	Tract_11
4	38060	13	610.6	Phoenix	85388	20% - <50%	80% - 120%	92.3653	4013061060
4	38060	13	610.61	Phoenix	85388	20% - <50%	80% - 120%	90.2698	4013061061
4	38060	13	610.62	Phoenix	85388	20% - <50%	80% - 120%	107.7803	4013061062
4	38060	13	610.63	Phoenix	85338	50% - <80%	N/A	0	4013061063
4	38060	13	610.64	Phoenix	85395	20% - <50%	>120%	146.1054	4013061064
4	38060	13	611	Phoenix	85309	20% - <50%	50% - 80%	66.4018	4013061100
4	38060	13	612	Phoenix	85323	80% - 100%	50% - 80%	57.9488	4013061200
4	38060	13	613	Phoenix	85338	50% - <80%	50% - 80%	74.1695	4013061300
4	38060	13	614.01	Phoenix	85323	80% - 100%	<50%	48.5518	4013061401
4	38060	13	614.02	Phoenix	85323	80% - 100%	50% - 80%	67.6941	4013061402
4	38060	13	715.03	Phoenix	85351	<10%	80% - 120%	90.133	4013071503
4	38060	13	715.04	Phoenix	85351	<10%	80% - 120%	81.3125	4013071504
4	38060	13	715.05	Phoenix	85351	10% - <20%	50% - 80%	78.3643	4013071505
4	38060	13	715.06	Phoenix	85351	<10%	50% - 80%	75.1171	4013071506
4	38060	13	715.09	Phoenix	85381	20% - <50%	>120%	134.0415	4013071509
4	38060	13	715.1	Phoenix	85381	20% - <50%	>120%	161.0832	4013071510
4	38060	13	715.11	Phoenix	85382	20% - <50%	80% - 120%	111.8826	4013071511
4	38060	13	715.12	Phoenix	85381	20% - <50%	80% - 120%	97.893	4013071512
4	38060	13	715.13	Phoenix	85381	20% - <50%	>120%	125.4554	4013071513
4	38060	13	715.14	Phoenix	85382	20% - <50%	80% - 120%	103.2345	4013071514
4	38060	13	715.15	Phoenix	85381	20% - <50%	>120%	132.8531	4013071515
4	38060	13	715.16	Phoenix	85381	20% - <50%	50% - 80%	72.1753	4013071516
4	38060	13	715.17	Phoenix	85381	20% - <50%	80% - 120%	95.1526	4013071517
4	38060	13	716	Phoenix	85363	50% - <80%	50% - 80%	55.8849	4013071600
4	38060	13	717.01	Phoenix	85351	20% - <50%	50% - 80%	79.184	4013071701
4	38060	13	717.02	Phoenix	85351	10% - <20%	50% - 80%	62.7771	4013071702
4	38060	13	718.01	Phoenix	85351	10% - <20%	50% - 80%	55.3237	4013071801
4	38060	13	718.02	Phoenix	85351	10% - <20%	50% - 80%	53.9972	4013071802
4	38060	13	719.03	Phoenix	85345	20% - <50%	80% - 120%	90.826	4013071903
4	38060	13	719.06	Phoenix	85345	50% - <80%	80% - 120%	91.6596	4013071906
4	38060	13	719.09	Phoenix	85345	20% - <50%	50% - 80%	78.3922	4013071909
4	38060	13	719.1	Phoenix	85345	50% - <80%	50% - 80%	60.0038	4013071910
4	38060	13	719.11	Phoenix	85345	50% - <80%	80% - 120%	95.8824	4013071911
4	38060	13	719.12	Phoenix	85345	50% - <80%	50% - 80%	59.4159	4013071912
4	38060	13	719.13	Phoenix	85345	50% - <80%	50% - 80%	69.6401	4013071913
4	38060	13	719.14	Phoenix	85345	50% - <80%	50% - 80%	75.2628	4013071914
4	38060	13	719.15	Phoenix	85345	20% - <50%	80% - 120%	114.8587	4013071915
4	38060	13	820.02	Phoenix	85037	50% - <80%	80% - 120%	97.5547	4013082002
4	38060	13	820.07	Phoenix	85037	80% - 100%	50% - 80%	63.6589	4013082007
4	38060	13	820.08	Phoenix	85037	80% - 100%	50% - 80%	53.2547	4013082008
4	38060	13	820.09	Phoenix	85037	80% - 100%	50% - 80%	72.2209	4013082009
4	38060	13	820.1	Phoenix	85037	80% - 100%	80% - 120%	80.6233	4013082010
4	38060	13	820.12	Phoenix	85037	50% - <80%	80% - 120%	85.4174	4013082012
4	38060	13	820.16	Phoenix	85037	50% - <80%	80% - 120%	107.6903	4013082016
4	38060	13	820.17	Phoenix	85037	80% - 100%	50% - 80%	72.6377	4013082017
4	38060	13	820.18	Phoenix	85037	80% - 100%	80% - 120%	87.4572	4013082018
4	38060	13	820.19	Phoenix	85392	50% - <80%	>120%	142.0245	4013082019
4	38060	13	820.2	Phoenix	85392	50% - <80%	80% - 120%	107.1075	4013082020
4	38060	13	820.21	Phoenix	85392	50% - <80%	>120%	135.0791	4013082021

ARIZONA MSA 38060 - Phoenix AA

Maricopa County

State	MSA	County	Census Tract	Town	Zip Code	Minority Level	Income Level	Percent Median	Tract_11
4	38060	13	820.22	Phoenix	85392	50% - <80%	50% - 80%	72.0967	4013082022
4	38060	13	820.23	Phoenix	85392	50% - <80%	80% - 120%	109.4007	4013082023
4	38060	13	820.24	Phoenix	85392	50% - <80%	50% - 80%	77.2139	4013082024
4	38060	13	820.25	Phoenix	85323	50% - <80%	80% - 120%	99.8935	4013082025
4	38060	13	820.26	Phoenix	85323	50% - <80%	80% - 120%	87.2266	4013082026
4	38060	13	820.27	Phoenix	85323	50% - <80%	80% - 120%	88.9002	4013082027
4	38060	13	820.28	Phoenix	85037	80% - 100%	50% - 80%	71.1921	4013082028
4	38060	13	822.04	Phoenix	85353	80% - 100%	80% - 120%	87.1024	4013082204
4	38060	13	822.05	Phoenix	85353	80% - 100%	80% - 120%	95.3731	4013082205
4	38060	13	822.06	Phoenix	85353	80% - 100%	80% - 120%	108.2326	4013082206
4	38060	13	822.07	Phoenix	85353	80% - 100%	80% - 120%	87.8069	4013082207
4	38060	13	822.08	Phoenix	85323	80% - 100%	50% - 80%	75.5352	4013082208
4	38060	13	822.09	Phoenix	85329	80% - 100%	50% - 80%	73.4334	4013082209
4	38060	13	822.1	Phoenix	85323	80% - 100%	80% - 120%	80.3446	4013082210
4	38060	13	822.11	Phoenix	85323	50% - <80%	>120%	122.4223	4013082211
4	38060	13	822.12	Phoenix	85353	80% - 100%	80% - 120%	106.8465	4013082212
4	38060	13	822.13	Phoenix	85353	80% - 100%	80% - 120%	103.4296	4013082213
4	38060	13	830	Phoenix	85353	80% - 100%	50% - 80%	68.3783	4013083000
4	38060	13	923.05	Phoenix	85302	50% - <80%	50% - 80%	67.741	4013092305
4	38060	13	923.06	Phoenix	85302	20% - <50%	80% - 120%	95.216	4013092306
4	38060	13	923.07	Phoenix	85302	50% - <80%	80% - 120%	84.1327	4013092307
4	38060	13	923.08	Phoenix	85302	50% - <80%	50% - 80%	71.0984	4013092308
4	38060	13	923.09	Phoenix	85302	20% - <50%	80% - 120%	110.8931	4013092309
4	38060	13	923.11	Phoenix	85302	50% - <80%	50% - 80%	51.1757	4013092311
4	38060	13	923.12	Phoenix	85302	50% - <80%	50% - 80%	71.2656	4013092312
4	38060	13	924.01	Phoenix	85301	50% - <80%	50% - 80%	64.2772	4013092401
4	38060	13	924.02	Phoenix	85301	50% - <80%	50% - 80%	55.9989	4013092402
4	38060	13	925	Phoenix	85301	50% - <80%	80% - 120%	91.1668	4013092500
4	38060	13	926	Phoenix	85301	50% - <80%	<50%	42.5731	4013092600
4	38060	13	927.05	Phoenix	85303	50% - <80%	50% - 80%	66.5653	4013092705
4	38060	13	927.08	Phoenix	85345	50% - <80%	50% - 80%	75.6214	4013092708
4	38060	13	927.09	Phoenix	85345	50% - <80%	80% - 120%	111.614	4013092709
4	38060	13	927.1	Phoenix	85305	50% - <80%	80% - 120%	109.1422	4013092710
4	38060	13	927.11	Phoenix	85303	50% - <80%	80% - 120%	95.3224	4013092711
4	38060	13	927.12	Phoenix	85303	50% - <80%	80% - 120%	92.748	4013092712
4	38060	13	927.13	Phoenix	85303	50% - <80%	80% - 120%	83.8667	4013092713
4	38060	13	927.15	Phoenix	85303	80% - 100%	50% - 80%	72.5072	4013092715
4	38060	13	927.16	Phoenix	85303	80% - 100%	50% - 80%	74.3785	4013092716
4	38060	13	927.17	Phoenix	85303	80% - 100%	50% - 80%	53.1166	4013092717
4	38060	13	927.18	Phoenix	85303	80% - 100%	<50%	46.9162	4013092718
4	38060	13	927.19	Phoenix	85307	50% - <80%	50% - 80%	78.7469	4013092719
4	38060	13	927.2	Phoenix	85307	50% - <80%	80% - 120%	95.5314	4013092720
4	38060	13	927.21	Phoenix	85305	50% - <80%	>120%	142.136	4013092721
4	38060	13	927.23	Phoenix	85345	20% - <50%	80% - 120%	89.8581	4013092723
4	38060	13	927.24	Phoenix	85345	20% - <50%	50% - 80%	74.063	4013092724
4	38060	13	928.01	Phoenix	85301	80% - 100%	<50%	35.9293	4013092801
4	38060	13	928.02	Phoenix	85301	80% - 100%	<50%	45.2286	4013092802
4	38060	13	929	Phoenix	85301	80% - 100%	<50%	46.1028	4013092900
4	38060	13	930.01	Phoenix	85301	50% - <80%	<50%	46.113	4013093001

ARIZONA MSA 38060 - Phoenix AA

Maricopa County

State	MSA	County	Census Tract	Town	Zip Code	Minority Level	Income Level	Percent Median	Tract_11
4	38060	13	930.02	Phoenix	85301	80% - 100%	50% - 80%	74.642	4013093002
4	38060	13	931.01	Phoenix	85301	50% - <80%	50% - 80%	63.3168	4013093101
4	38060	13	931.04	Phoenix	85301	80% - 100%	<50%	42.416	4013093104
4	38060	13	931.05	Phoenix	85301	80% - 100%	<50%	49.5996	4013093105
4	38060	13	931.06	Phoenix	85301	80% - 100%	50% - 80%	77.7258	4013093106
4	38060	13	932	Phoenix	85345	50% - <80%	50% - 80%	64.8131	4013093200
4	38060	13	1032.05	Phoenix	85254	10% - <20%	80% - 120%	115.6087	4013103205
4	38060	13	1032.06	Phoenix	85254	10% - <20%	>120%	151.6609	4013103206
4	38060	13	1032.07	Phoenix	85254	10% - <20%	>120%	188.6164	4013103207
4	38060	13	1032.08	Phoenix	85028	10% - <20%	80% - 120%	107.6194	4013103208
4	38060	13	1032.09	Phoenix	85254	10% - <20%	>120%	158.7849	4013103209
4	38060	13	1032.1	Phoenix	85032	20% - <50%	80% - 120%	104.4913	4013103210
4	38060	13	1032.11	Phoenix	85032	10% - <20%	>120%	125.9419	4013103211
4	38060	13	1032.12	Phoenix	85254	10% - <20%	>120%	139.3639	4013103212
4	38060	13	1032.14	Phoenix	85254	10% - <20%	>120%	159.6351	4013103214
4	38060	13	1032.15	Phoenix	85032	20% - <50%	>120%	147.0847	4013103215
4	38060	13	1032.16	Phoenix	85254	20% - <50%	>120%	122.4363	4013103216
4	38060	13	1032.17	Phoenix	85254	20% - <50%	>120%	127.3191	4013103217
4	38060	13	1032.19	Phoenix	85254	10% - <20%	>120%	137.2342	4013103219
4	38060	13	1032.2	Phoenix	85254	20% - <50%	>120%	128.1908	4013103220
4	38060	13	1033.02	Phoenix	85032	20% - <50%	80% - 120%	86.3106	4013103302
4	38060	13	1033.03	Phoenix	85032	20% - <50%	50% - 80%	78.562	4013103303
4	38060	13	1033.04	Phoenix	85032	50% - <80%	50% - 80%	59.0041	4013103304
4	38060	13	1033.05	Phoenix	85032	50% - <80%	50% - 80%	50.2141	4013103305
4	38060	13	1033.06	Phoenix	85032	50% - <80%	<50%	49.2233	4013103306
4	38060	13	1034	Phoenix	85032	20% - <50%	>120%	121.2707	4013103400
4	38060	13	1035.01	Phoenix	85032	20% - <50%	80% - 120%	115.7569	4013103501
4	38060	13	1035.02	Phoenix	85032	20% - <50%	80% - 120%	112.7936	4013103502
4	38060	13	1036.04	Phoenix	85023	20% - <50%	80% - 120%	82.6251	4013103604
4	38060	13	1036.05	Phoenix	85023	10% - <20%	>120%	152.3615	4013103605
4	38060	13	1036.06	Phoenix	85022	20% - <50%	80% - 120%	117.1924	4013103606
4	38060	13	1036.07	Phoenix	85022	20% - <50%	>120%	136.7122	4013103607
4	38060	13	1036.08	Phoenix	85023	50% - <80%	80% - 120%	100.3813	4013103608
4	38060	13	1036.09	Phoenix	85023	20% - <50%	50% - 80%	52.9595	4013103609
4	38060	13	1036.11	Phoenix	85022	20% - <50%	>120%	144.9866	4013103611
4	38060	13	1036.12	Phoenix	85023	20% - <50%	80% - 120%	101.7078	4013103612
4	38060	13	1036.14	Phoenix	85029	20% - <50%	>120%	125.1108	4013103614
4	38060	13	1036.15	Phoenix	85029	50% - <80%	<50%	42.729	4013103615
4	38060	13	1037.01	Phoenix	85022	20% - <50%	50% - 80%	71.7623	4013103701
4	38060	13	1037.02	Phoenix	85020	20% - <50%	80% - 120%	91.8155	4013103702
4	38060	13	1039	Phoenix	85029	50% - <80%	50% - 80%	64.0605	4013103900
4	38060	13	1040	Phoenix	85029	50% - <80%	50% - 80%	71.0401	4013104000
4	38060	13	1041	Phoenix	85053	20% - <50%	50% - 80%	66.2042	4013104100
4	38060	13	1042.02	Phoenix	85053	20% - <50%	80% - 120%	86.1282	4013104202
4	38060	13	1042.03	Phoenix	85029	20% - <50%	80% - 120%	84.8143	4013104203
4	38060	13	1042.04	Phoenix	85304	20% - <50%	80% - 120%	95.7341	4013104204
4	38060	13	1042.05	Phoenix	85051	50% - <80%	50% - 80%	58.5962	4013104205
4	38060	13	1042.06	Phoenix	85051	50% - <80%	50% - 80%	67.798	4013104206
4	38060	13	1042.07	Phoenix	85053	20% - <50%	80% - 120%	83.9034	4013104207

ARIZONA MSA 38060 - Phoenix AA

Maricopa County

State	MSA	County	Census Tract	Town	Zip Code	Minority Level	Income Level	Percent Median	Tract_11
4	38060	13	1042.12	Phoenix	85029	20% - <50%	80% - 120%	89.1182	4013104212
4	38060	13	1042.14	Phoenix	85306	20% - <50%	80% - 120%	98.5848	4013104214
4	38060	13	1042.15	Phoenix	85306	20% - <50%	80% - 120%	97.238	4013104215
4	38060	13	1042.16	Phoenix	85306	20% - <50%	80% - 120%	92.525	4013104216
4	38060	13	1042.17	Phoenix	85306	20% - <50%	80% - 120%	108.2351	4013104217
4	38060	13	1042.18	Phoenix	85306	20% - <50%	50% - 80%	78.339	4013104218
4	38060	13	1042.19	Phoenix	85304	20% - <50%	80% - 120%	82.4958	4013104219
4	38060	13	1042.21	Phoenix	85304	20% - <50%	80% - 120%	81.1782	4013104221
4	38060	13	1042.22	Phoenix	85304	20% - <50%	80% - 120%	94.7535	4013104222
4	38060	13	1042.23	Phoenix	85304	20% - <50%	>120%	163.2953	4013104223
4	38060	13	1042.24	Phoenix	85304	20% - <50%	80% - 120%	90.2255	4013104224
4	38060	13	1042.25	Phoenix	85306	20% - <50%	80% - 120%	100.5954	4013104225
4	38060	13	1042.26	Phoenix	85053	20% - <50%	80% - 120%	105.0513	4013104226
4	38060	13	1042.27	Phoenix	85304	20% - <50%	50% - 80%	72.6061	4013104227
4	38060	13	1043.01	Phoenix	85029	20% - <50%	50% - 80%	78.5176	4013104301
4	38060	13	1043.02	Phoenix	85029	50% - <80%	<50%	48.1097	4013104302
4	38060	13	1044.01	Phoenix	85029	50% - <80%	50% - 80%	61.633	4013104401
4	38060	13	1044.02	Phoenix	85029	50% - <80%	80% - 120%	82.8037	4013104402
4	38060	13	1045.01	Phoenix	85021	50% - <80%	50% - 80%	52.2614	4013104501
4	38060	13	1045.02	Phoenix	85021	50% - <80%	<50%	48.899	4013104502
4	38060	13	1046	Phoenix	85020	50% - <80%	50% - 80%	76.8085	4013104600
4	38060	13	1047.01	Phoenix	85020	20% - <50%	80% - 120%	82.8949	4013104701
4	38060	13	1047.02	Phoenix	85020	50% - <80%	50% - 80%	55.9571	4013104702
4	38060	13	1048.01	Phoenix	85028	20% - <50%	>120%	130.8463	4013104801
4	38060	13	1048.02	Phoenix	85028	20% - <50%	>120%	126.9428	4013104802
4	38060	13	1049	Phoenix	85028	20% - <50%	>120%	144.6433	4013104900
4	38060	13	1050.02	Phoenix	85253	10% - <20%	>120%	271.4189	4013105002
4	38060	13	1050.03	Phoenix	85253	20% - <50%	>120%	316.7376	4013105003
4	38060	13	1050.04	Phoenix	85253	10% - <20%	>120%	316.7376	4013105004
4	38060	13	1051.01	Phoenix	85028	10% - <20%	>120%	206.0002	4013105101
4	38060	13	1051.02	Phoenix	85016	20% - <50%	>120%	176.3169	4013105102
4	38060	13	1051.03	Phoenix	85253	10% - <20%	>120%	292.7353	4013105103
4	38060	13	1052	Phoenix	85020	20% - <50%	80% - 120%	103.0786	4013105200
4	38060	13	1053	Phoenix	85020	20% - <50%	>120%	127.0112	4013105300
4	38060	13	1054	Phoenix	85021	20% - <50%	>120%	182.1234	4013105400
4	38060	13	1055.01	Phoenix	85021	50% - <80%	<50%	49.8251	4013105501
4	38060	13	1055.02	Phoenix	85021	50% - <80%	<50%	47.2836	4013105502
4	38060	13	1055.03	Phoenix	85021	50% - <80%	50% - 80%	50.2001	4013105503
4	38060	13	1056.01	Phoenix	85051	50% - <80%	50% - 80%	72.5326	4013105601
4	38060	13	1056.02	Phoenix	85051	50% - <80%	<50%	45.8798	4013105602
4	38060	13	1057.01	Phoenix	85051	50% - <80%	50% - 80%	71.2416	4013105701
4	38060	13	1057.02	Phoenix	85051	50% - <80%	50% - 80%	79.2613	4013105702
4	38060	13	1058	Phoenix	85051	50% - <80%	80% - 120%	87.3292	4013105800
4	38060	13	1059	Phoenix	85051	50% - <80%	50% - 80%	77.9171	4013105900
4	38060	13	1060.01	Phoenix	85051	50% - <80%	50% - 80%	54.9182	4013106001
4	38060	13	1060.02	Phoenix	85021	50% - <80%	<50%	33.8439	4013106002
4	38060	13	1060.03	Phoenix	85021	50% - <80%	50% - 80%	60.1114	4013106003
4	38060	13	1061	Phoenix	85021	20% - <50%	>120%	138.3086	4013106100
4	38060	13	1062	Phoenix	85021	10% - <20%	>120%	316.7376	4013106200

ARIZONA MSA 38060 - Phoenix AA

Maricopa County

State	MSA	County	Census Tract	Town	Zip Code	Minority Level	Income Level	Percent Median	Tract_11
4	38060	13	1063	Phoenix	85020	20% - <50%	>120%	128.8458	4013106300
4	38060	13	1064	Phoenix	85016	20% - <50%	80% - 120%	118.3542	4013106400
4	38060	13	1065.01	Phoenix	85014	20% - <50%	>120%	124.1606	4013106501
4	38060	13	1065.02	Phoenix	85014	20% - <50%	80% - 120%	92.9418	4013106502
4	38060	13	1066	Phoenix	85012	20% - <50%	>120%	252.2576	4013106600
4	38060	13	1067.01	Phoenix	85015	50% - <80%	<50%	41.0287	4013106701
4	38060	13	1067.02	Phoenix	85013	20% - <50%	80% - 120%	118.2478	4013106702
4	38060	13	1067.03	Phoenix	85013	20% - <50%	>120%	137.0758	4013106703
4	38060	13	1068.01	Phoenix	85017	50% - <80%	<50%	34.827	4013106801
4	38060	13	1068.02	Phoenix	85015	50% - <80%	50% - 80%	79.6718	4013106802
4	38060	13	1069	Phoenix	85017	50% - <80%	50% - 80%	75.3566	4013106900
4	38060	13	1070.01	Phoenix	85019	50% - <80%	80% - 120%	90.9742	4013107001
4	38060	13	1070.02	Phoenix	85019	50% - <80%	50% - 80%	73.2345	4013107002
4	38060	13	1071.01	Phoenix	85019	80% - 100%	50% - 80%	76.8921	4013107101
4	38060	13	1071.02	Phoenix	85019	80% - 100%	50% - 80%	56.6679	4013107102
4	38060	13	1072.01	Phoenix	85017	50% - <80%	<50%	30.4865	4013107201
4	38060	13	1072.02	Phoenix	85017	80% - 100%	50% - 80%	60.5549	4013107202
4	38060	13	1073	Phoenix	85015	50% - <80%	<50%	49.6655	4013107300
4	38060	13	1074.01	Phoenix	85013	20% - <50%	>120%	178.956	4013107401
4	38060	13	1074.02	Phoenix	85015	50% - <80%	50% - 80%	73.4258	4013107402
4	38060	13	1074.03	Phoenix	85015	50% - <80%	<50%	21.5393	4013107403
4	38060	13	1074.04	Phoenix	85015	50% - <80%	N/A	0	4013107404
4	38060	13	1075	Phoenix	85012	20% - <50%	>120%	247.6485	4013107500
4	38060	13	1076.01	Phoenix	85014	20% - <50%	80% - 120%	111.4164	4013107601
4	38060	13	1076.02	Phoenix	85014	20% - <50%	>120%	136.3309	4013107602
4	38060	13	1077	Phoenix	85016	20% - <50%	>120%	132.8708	4013107700
4	38060	13	1078	Phoenix	85016	10% - <20%	>120%	245.2438	4013107800
4	38060	13	1079	Phoenix	85018	20% - <50%	>120%	209.1194	4013107900
4	38060	13	1080	Phoenix	85018	10% - <20%	>120%	275.4618	4013108000
4	38060	13	1081	Phoenix	85018	10% - <20%	>120%	272.506	4013108100
4	38060	13	1082	Phoenix	85018	20% - <50%	>120%	138.268	4013108200
4	38060	13	1083.01	Phoenix	85018	10% - <20%	>120%	260.3129	4013108301
4	38060	13	1083.02	Phoenix	85018	20% - <50%	>120%	122.8392	4013108302
4	38060	13	1084	Phoenix	85016	20% - <50%	>120%	137.9133	4013108400
4	38060	13	1085.01	Phoenix	85016	20% - <50%	80% - 120%	85.1387	4013108501
4	38060	13	1085.02	Phoenix	85016	20% - <50%	80% - 120%	112.748	4013108502
4	38060	13	1086.01	Phoenix	85014	50% - <80%	50% - 80%	69.6819	4013108601
4	38060	13	1086.02	Phoenix	85014	50% - <80%	50% - 80%	77.537	4013108602
4	38060	13	1088.02	Phoenix	85012	20% - <50%	50% - 80%	68.8179	4013108802
4	38060	13	1089.01	Phoenix	85015	50% - <80%	>120%	120.7373	4013108901
4	38060	13	1089.02	Phoenix	85015	50% - <80%	50% - 80%	64.9486	4013108902
4	38060	13	1090.01	Phoenix	85017	80% - 100%	<50%	39.6781	4013109001
4	38060	13	1090.02	Phoenix	85015	80% - 100%	<50%	39.7098	4013109002
4	38060	13	1090.03	Phoenix	85015	80% - 100%	80% - 120%	88.9623	4013109003
4	38060	13	1091.01	Phoenix	85017	80% - 100%	50% - 80%	62.4832	4013109101
4	38060	13	1091.02	Phoenix	85017	80% - 100%	50% - 80%	76.3081	4013109102
4	38060	13	1092	Phoenix	85019	80% - 100%	<50%	37.3748	4013109200
4	38060	13	1093	Phoenix	85031	80% - 100%	50% - 80%	75.6999	4013109300
4	38060	13	1094.01	Phoenix	85031	80% - 100%	<50%	46.1573	4013109401

ARIZONA MSA 38060 - Phoenix AA

Maricopa County

State	MSA	County	Census Tract	Town	Zip Code	Minority Level	Income Level	Percent Median	Tract_11
4	38060	13	1094.02	Phoenix	85031	80% - 100%	50% - 80%	68.5012	4013109402
4	38060	13	1095	Phoenix	85033	80% - 100%	80% - 120%	85.8013	4013109500
4	38060	13	1096.01	Phoenix	85033	80% - 100%	50% - 80%	57.8588	4013109601
4	38060	13	1096.02	Phoenix	85033	80% - 100%	50% - 80%	55.3984	4013109602
4	38060	13	1096.03	Phoenix	85033	80% - 100%	50% - 80%	66.6045	4013109603
4	38060	13	1096.04	Phoenix	85033	80% - 100%	50% - 80%	60.9717	4013109604
4	38060	13	1097.02	Phoenix	85033	80% - 100%	50% - 80%	58.434	4013109702
4	38060	13	1097.03	Phoenix	85033	80% - 100%	50% - 80%	52.5972	4013109703
4	38060	13	1097.04	Phoenix	85033	80% - 100%	50% - 80%	52.1626	4013109704
4	38060	13	1097.05	Phoenix	85033	80% - 100%	80% - 120%	84.5686	4013109705
4	38060	13	1097.06	Phoenix	85033	80% - 100%	50% - 80%	51.9447	4013109706
4	38060	13	1097.07	Phoenix	85033	80% - 100%	<50%	45.254	4013109707
4	38060	13	1098.01	Phoenix	85033	80% - 100%	<50%	43.4638	4013109801
4	38060	13	1098.02	Phoenix	85033	80% - 100%	50% - 80%	68.8445	4013109802
4	38060	13	1099	Phoenix	85031	80% - 100%	50% - 80%	63.7995	4013109900
4	38060	13	1100.01	Phoenix	85031	80% - 100%	50% - 80%	65.8431	4013110001
4	38060	13	1100.02	Phoenix	85031	80% - 100%	50% - 80%	75.5099	4013110002
4	38060	13	1101	Phoenix	85019	80% - 100%	50% - 80%	58.1946	4013110100
4	38060	13	1104	Phoenix	85015	50% - <80%	80% - 120%	81.7293	4013110400
4	38060	13	1105.01	Phoenix	85013	20% - <50%	50% - 80%	75.259	4013110501
4	38060	13	1105.02	Phoenix	85012	20% - <50%	80% - 120%	88.6	4013110502
4	38060	13	1106	Phoenix	85014	50% - <80%	80% - 120%	101.4455	4013110600
4	38060	13	1107.01	Phoenix	85016	50% - <80%	50% - 80%	56.436	4013110701
4	38060	13	1107.02	Phoenix	85016	50% - <80%	80% - 120%	95.4174	4013110702
4	38060	13	1108.01	Phoenix	85016	50% - <80%	50% - 80%	70.5726	4013110801
4	38060	13	1108.02	Phoenix	85016	20% - <50%	80% - 120%	93.0051	4013110802
4	38060	13	1109.01	Phoenix	85018	20% - <50%	50% - 80%	79.5008	4013110901
4	38060	13	1109.02	Phoenix	85018	20% - <50%	50% - 80%	53.2864	4013110902
4	38060	13	1110	Phoenix	85018	20% - <50%	>120%	181.6571	4013111000
4	38060	13	1111	Phoenix	85018	20% - <50%	>120%	147.7575	4013111100
4	38060	13	1112.01	Phoenix	85008	50% - <80%	80% - 120%	83.6095	4013111201
4	38060	13	1112.02	Phoenix	85008	50% - <80%	<50%	44.5293	4013111202
4	38060	13	1112.03	Phoenix	85008	50% - <80%	50% - 80%	54.7092	4013111203
4	38060	13	1112.04	Phoenix	85008	50% - <80%	50% - 80%	78.7469	4013111204
4	38060	13	1113	Phoenix	85008	50% - <80%	50% - 80%	73.1749	4013111300
4	38060	13	1114.01	Phoenix	85008	80% - 100%	50% - 80%	74.1923	4013111401
4	38060	13	1114.02	Phoenix	85008	50% - <80%	50% - 80%	74.9613	4013111402
4	38060	13	1115.01	Phoenix	85008	80% - 100%	50% - 80%	71.0946	4013111501
4	38060	13	1115.02	Phoenix	85008	50% - <80%	50% - 80%	56.2726	4013111502
4	38060	13	1116.01	Phoenix	85006	50% - <80%	50% - 80%	69.7415	4013111601
4	38060	13	1116.02	Phoenix	85006	80% - 100%	50% - 80%	61.5266	4013111602
4	38060	13	1117	Phoenix	85006	20% - <50%	80% - 120%	106.9821	4013111700
4	38060	13	1118	Phoenix	85003	20% - <50%	>120%	208.8306	4013111800
4	38060	13	1119	Phoenix	85007	20% - <50%	>120%	159.9518	4013111900
4	38060	13	1121	Phoenix	85009	80% - 100%	50% - 80%	55.1121	4013112100
4	38060	13	1122.01	Phoenix	85009	80% - 100%	50% - 80%	61.6166	4013112201
4	38060	13	1122.02	Phoenix	85009	80% - 100%	50% - 80%	61.1617	4013112202
4	38060	13	1123.01	Phoenix	85035	80% - 100%	50% - 80%	55.6366	4013112301
4	38060	13	1123.02	Phoenix	85035	80% - 100%	50% - 80%	51.666	4013112302

ARIZONA MSA 38060 - Phoenix AA

Maricopa County

State	MSA	County	Census Tract	Town	Zip Code	Minority Level	Income Level	Percent Median	Tract_11
4	38060	13	1124.01	Phoenix	85035	80% - 100%	50% - 80%	57.8499	4013112401
4	38060	13	1124.02	Phoenix	85035	80% - 100%	80% - 120%	95.6417	4013112402
4	38060	13	1125.02	Phoenix	85035	80% - 100%	50% - 80%	65.1171	4013112502
4	38060	13	1125.04	Phoenix	85035	80% - 100%	50% - 80%	64.2924	4013112504
4	38060	13	1125.07	Phoenix	85035	80% - 100%	<50%	42.1664	4013112507
4	38060	13	1125.08	Phoenix	85043	80% - 100%	50% - 80%	60.8273	4013112508
4	38060	13	1125.1	Phoenix	85353	80% - 100%	80% - 120%	97.5852	4013112510
4	38060	13	1125.12	Phoenix	85043	80% - 100%	50% - 80%	70.2103	4013112512
4	38060	13	1125.14	Phoenix	85009	80% - 100%	50% - 80%	73.6855	4013112514
4	38060	13	1125.15	Phoenix	85043	80% - 100%	50% - 80%	76.469	4013112515
4	38060	13	1125.16	Phoenix	85043	80% - 100%	50% - 80%	65.0627	4013112516
4	38060	13	1125.17	Phoenix	85043	80% - 100%	80% - 120%	103.7311	4013112517
4	38060	13	1125.18	Phoenix	85043	80% - 100%	80% - 120%	105.1475	4013112518
4	38060	13	1125.19	Phoenix	85035	80% - 100%	50% - 80%	56.7705	4013112519
4	38060	13	1125.2	Phoenix	85035	80% - 100%	50% - 80%	60.8425	4013112520
4	38060	13	1125.21	Phoenix	85035	80% - 100%	50% - 80%	51.6989	4013112521
4	38060	13	1125.22	Phoenix	85043	80% - 100%	50% - 80%	57.0568	4013112522
4	38060	13	1125.23	Phoenix	85035	80% - 100%	50% - 80%	59.0877	4013112523
4	38060	13	1125.24	Phoenix	85043	80% - 100%	50% - 80%	58.6633	4013112524
4	38060	13	1126.01	Phoenix	85009	80% - 100%	<50%	37.2976	4013112601
4	38060	13	1126.02	Phoenix	85009	80% - 100%	50% - 80%	51.4392	4013112602
4	38060	13	1127	Phoenix	85009	80% - 100%	50% - 80%	50.7791	4013112700
4	38060	13	1129	Phoenix	85007	50% - <80%	<50%	43.9908	4013112900
4	38060	13	1130	Phoenix	85004	20% - <50%	>120%	165.2312	4013113000
4	38060	13	1131	Phoenix	85004	20% - <50%	80% - 120%	92.226	4013113100
4	38060	13	1132.01	Phoenix	85006	80% - 100%	<50%	44.4482	4013113201
4	38060	13	1132.02	Phoenix	85006	50% - <80%	<50%	34.7358	4013113202
4	38060	13	1132.04	Phoenix	85006	50% - <80%	50% - 80%	71.0224	4013113204
4	38060	13	1133.01	Phoenix	85006	80% - 100%	<50%	27.3014	4013113301
4	38060	13	1135.02	Phoenix	85008	80% - 100%	<50%	49.7605	4013113502
4	38060	13	1135.03	Phoenix	85008	80% - 100%	50% - 80%	50.7538	4013113503
4	38060	13	1136.01	Phoenix	85008	50% - <80%	50% - 80%	54.8473	4013113601
4	38060	13	1136.02	Phoenix	85008	80% - 100%	50% - 80%	55.1121	4013113602
4	38060	13	1137.01	Phoenix	85008	50% - <80%	50% - 80%	55.8089	4013113701
4	38060	13	1137.02	Phoenix	85008	50% - <80%	80% - 120%	93.0723	4013113702
4	38060	13	1138	Phoenix	85034	50% - <80%	50% - 80%	57.7625	4013113800
4	38060	13	1139	Phoenix	85034	80% - 100%	<50%	29.0345	4013113900
4	38060	13	1140	Phoenix	85034	50% - <80%	50% - 80%	52.5047	4013114000
4	38060	13	1141	Phoenix	85003	50% - <80%	>120%	209.7871	4013114100
4	38060	13	1142	Phoenix	85004	80% - 100%	<50%	37.7815	4013114200
4	38060	13	1143.01	Phoenix	85007	50% - <80%	50% - 80%	53.465	4013114301
4	38060	13	1143.02	Phoenix	85007	80% - 100%	<50%	39.9518	4013114302
4	38060	13	1144.01	Phoenix	85009	80% - 100%	<50%	44.9955	4013114401
4	38060	13	1144.02	Phoenix	85009	80% - 100%	50% - 80%	61.9536	4013114402
4	38060	13	1145	Phoenix	85009	80% - 100%	50% - 80%	57.2101	4013114500
4	38060	13	1146	Phoenix	85009	80% - 100%	<50%	45.61	4013114600
4	38060	13	1147.04	Phoenix	85009	80% - 100%	<50%	48.6557	4013114704
4	38060	13	1147.05	Phoenix	85009	20% - <50%	N/A	0	4013114705
4	38060	13	1148	Phoenix	85007	80% - 100%	<50%	47.3039	4013114800

ARIZONA MSA 38060 - Phoenix AA

Maricopa County

State	MSA	County	Census Tract	Town	Zip Code	Minority Level	Income Level	Percent Median	Tract_11
4	38060	13	1149	Phoenix	85004	80% - 100%	<50%	30.9502	4013114900
4	38060	13	1152	Phoenix	85040	80% - 100%	50% - 80%	62.0372	4013115200
4	38060	13	1153	Phoenix	85040	80% - 100%	<50%	37.556	4013115300
4	38060	13	1154	Phoenix	85040	80% - 100%	<50%	43.2877	4013115400
4	38060	13	1155	Phoenix	85041	80% - 100%	50% - 80%	52.4832	4013115500
4	38060	13	1156	Phoenix	85041	80% - 100%	50% - 80%	63.0723	4013115600
4	38060	13	1157	Phoenix	85041	80% - 100%	50% - 80%	76.9187	4013115700
4	38060	13	1158.01	Phoenix	85040	80% - 100%	<50%	40.4142	4013115801
4	38060	13	1158.02	Phoenix	85041	80% - 100%	80% - 120%	90.7981	4013115802
4	38060	13	1159	Phoenix	85040	80% - 100%	50% - 80%	64.3038	4013115900
4	38060	13	1160	Phoenix	85040	80% - 100%	50% - 80%	63.9655	4013116000
4	38060	13	1161	Phoenix	85040	80% - 100%	50% - 80%	54.6788	4013116100
4	38060	13	1162.02	Phoenix	85042	80% - 100%	80% - 120%	83.6323	4013116202
4	38060	13	1162.03	Phoenix	85042	50% - <80%	80% - 120%	80.9375	4013116203
4	38060	13	1162.04	Phoenix	85040	50% - <80%	50% - 80%	53.2117	4013116204
4	38060	13	1162.05	Phoenix	85042	50% - <80%	50% - 80%	65.7227	4013116205
4	38060	13	1163	Phoenix	85042	80% - 100%	50% - 80%	77.0024	4013116300
4	38060	13	1164	Phoenix	85042	80% - 100%	80% - 120%	82.1753	4013116400
4	38060	13	1165	Phoenix	85041	80% - 100%	<50%	44.5103	4013116500
4	38060	13	1166.05	Phoenix	85339	80% - 100%	80% - 120%	100.5219	4013116605
4	38060	13	1166.06	Phoenix	85041	80% - 100%	80% - 120%	80.9768	4013116606
4	38060	13	1166.07	Phoenix	85041	80% - 100%	80% - 120%	87.3824	4013116607
4	38060	13	1166.1	Phoenix	85339	50% - <80%	>120%	125.9749	4013116610
4	38060	13	1166.11	Phoenix	85339	50% - <80%	>120%	145.6505	4013116611
4	38060	13	1166.12	Phoenix	85339	50% - <80%	80% - 120%	117.4103	4013116612
4	38060	13	1166.14	Phoenix	85041	80% - 100%	50% - 80%	70.9007	4013116614
4	38060	13	1166.15	Phoenix	85041	80% - 100%	50% - 80%	56.7946	4013116615
4	38060	13	1166.16	Phoenix	85041	50% - <80%	80% - 120%	95.2134	4013116616
4	38060	13	1166.17	Phoenix	85041	50% - <80%	80% - 120%	103.0976	4013116617
4	38060	13	1166.18	Phoenix	85339	50% - <80%	80% - 120%	103.7691	4013116618
4	38060	13	1166.19	Phoenix	85339	50% - <80%	>120%	124.1302	4013116619
4	38060	13	1166.2	Phoenix	85339	50% - <80%	80% - 120%	95.4237	4013116620
4	38060	13	1166.21	Phoenix	85339	80% - 100%	80% - 120%	119.815	4013116621
4	38060	13	1167.03	Phoenix	85042	50% - <80%	80% - 120%	95.0209	4013116703
4	38060	13	1167.07	Phoenix	85044	20% - <50%	>120%	144.2138	4013116707
4	38060	13	1167.08	Phoenix	85044	20% - <50%	80% - 120%	102.5047	4013116708
4	38060	13	1167.09	Phoenix	85044	50% - <80%	80% - 120%	91.7217	4013116709
4	38060	13	1167.1	Phoenix	85044	20% - <50%	>120%	174.49	4013116710
4	38060	13	1167.11	Phoenix	85044	20% - <50%	80% - 120%	91.6711	4013116711
4	38060	13	1167.12	Phoenix	85048	20% - <50%	>120%	121.443	4013116712
4	38060	13	1167.13	Phoenix	85048	20% - <50%	>120%	154.395	4013116713
4	38060	13	1167.14	Phoenix	85048	20% - <50%	>120%	133.8211	4013116714
4	38060	13	1167.15	Phoenix	85044	20% - <50%	>120%	142.5313	4013116715
4	38060	13	1167.17	Phoenix	85044	50% - <80%	50% - 80%	70.3154	4013116717
4	38060	13	1167.18	Phoenix	85044	20% - <50%	50% - 80%	76.075	4013116718
4	38060	13	1167.19	Phoenix	85044	20% - <50%	>120%	165.5821	4013116719
4	38060	13	1167.2	Phoenix	85044	20% - <50%	80% - 120%	101.5532	4013116720
4	38060	13	1167.21	Phoenix	85048	20% - <50%	>120%	143.6171	4013116721
4	38060	13	1167.25	Phoenix	85048	20% - <50%	>120%	151.0198	4013116725

ARIZONA MSA 38060 - Phoenix AA

Maricopa County

State	MSA	County	Census Tract	Town	Zip Code	Minority Level	Income Level	Percent Median	Tract_11
4	38060	13	1167.27	Phoenix	85048	20% - <50%	>120%	196.3765	4013116727
4	38060	13	1167.28	Phoenix	85048	20% - <50%	>120%	204.1441	4013116728
4	38060	13	1167.29	Phoenix	85048	20% - <50%	>120%	191.3454	4013116729
4	38060	13	1167.3	Phoenix	85045	20% - <50%	>120%	169.7504	4013116730
4	38060	13	1167.31	Phoenix	85045	20% - <50%	>120%	161.5355	4013116731
4	38060	13	1167.32	Phoenix	85041	50% - <80%	80% - 120%	107.3736	4013116732
4	38060	13	1167.33	Phoenix	85042	20% - <50%	N/A	0	4013116733
4	38060	13	1167.34	Phoenix	85042	50% - <80%	80% - 120%	108.6975	4013116734
4	38060	13	1167.35	Phoenix	85041	80% - 100%	50% - 80%	57.2203	4013116735
4	38060	13	1167.36	Phoenix	85042	80% - 100%	50% - 80%	72.7391	4013116736
4	38060	13	1167.37	Phoenix	85042	50% - <80%	>120%	147.6092	4013116737
4	38060	13	1167.38	Phoenix	85042	50% - <80%	80% - 120%	101.9498	4013116738
4	38060	13	1168	Phoenix	85009	50% - <80%	<50%	47.5826	4013116800
4	38060	13	1169	Phoenix	85017	80% - 100%	50% - 80%	53.7843	4013116900
4	38060	13	1170	Phoenix	85015	50% - <80%	50% - 80%	59.0485	4013117000
4	38060	13	1171	Phoenix	85012	20% - <50%	80% - 120%	107.7194	4013117100
4	38060	13	1172	Phoenix	85034	80% - 100%	50% - 80%	52.2614	4013117200
4	38060	13	1173	Phoenix	85009	80% - 100%	<50%	27.2241	4013117300
4	38060	13	2168.06	Phoenix	85258	10% - <20%	>120%	149.0928	4013216806
4	38060	13	2168.07	Phoenix	85258	10% - <20%	>120%	183.1597	4013216807
4	38060	13	2168.09	Phoenix	85259	20% - <50%	>120%	203.5499	4013216809
4	38060	13	2168.1	Phoenix	85258	10% - <20%	80% - 120%	107.4268	4013216810
4	38060	13	2168.13	Phoenix	85258	10% - <20%	>120%	229.9151	4013216813
4	38060	13	2168.16	Phoenix	85260	10% - <20%	>120%	167.1151	4013216816
4	38060	13	2168.19	Phoenix	85268	10% - <20%	>120%	127.9614	4013216819
4	38060	13	2168.2	Phoenix	85268	10% - <20%	>120%	129.3031	4013216820
4	38060	13	2168.21	Phoenix	85268	10% - <20%	>120%	170.3116	4013216821
4	38060	13	2168.22	Phoenix	85266	<10%	>120%	170.7221	4013216822
4	38060	13	2168.26	Phoenix	85260	10% - <20%	80% - 120%	85.3211	4013216826
4	38060	13	2168.29	Phoenix	85262	<10%	>120%	193.3079	4013216829
4	38060	13	2168.3	Phoenix	85254	20% - <50%	80% - 120%	86.7376	4013216830
4	38060	13	2168.31	Phoenix	85254	10% - <20%	>120%	217.798	4013216831
4	38060	13	2168.32	Phoenix	85258	10% - <20%	>120%	187.086	4013216832
4	38060	13	2168.33	Phoenix	85258	20% - <50%	80% - 120%	107.4471	4013216833
4	38060	13	2168.34	Phoenix	85258	10% - <20%	>120%	149.3538	4013216834
4	38060	13	2168.35	Phoenix	85258	10% - <20%	>120%	141.4759	4013216835
4	38060	13	2168.36	Phoenix	85260	10% - <20%	>120%	147.6954	4013216836
4	38060	13	2168.37	Phoenix	85259	20% - <50%	>120%	120.0354	4013216837
4	38060	13	2168.38	Phoenix	85260	20% - <50%	>120%	184.4596	4013216838
4	38060	13	2168.39	Phoenix	85260	10% - <20%	>120%	205.6227	4013216839
4	38060	13	2168.4	Phoenix	85255	10% - <20%	>120%	174.4799	4013216840
4	38060	13	2168.41	Phoenix	85255	10% - <20%	>120%	174.1327	4013216841
4	38060	13	2168.42	Phoenix	85255	10% - <20%	>120%	206.7426	4013216842
4	38060	13	2168.43	Phoenix	85255	<10%	>120%	188.5164	4013216843
4	38060	13	2168.44	Phoenix	85255	10% - <20%	>120%	156.4322	4013216844
4	38060	13	2168.45	Phoenix	85255	20% - <50%	50% - 80%	53.3688	4013216845
4	38060	13	2168.49	Phoenix	85259	10% - <20%	>120%	229.7782	4013216849
4	38060	13	2168.5	Phoenix	85260	20% - <50%	80% - 120%	109.241	4013216850
4	38060	13	2168.51	Phoenix	85255	10% - <20%	>120%	247.5585	4013216851

ARIZONA MSA 38060 - Phoenix AA

Maricopa County

State	MSA	County	Census Tract	Town	Zip Code	Minority Level	Income Level	Percent Median	Tract_11
4	38060	13	2168.52	Phoenix	85260	20% - <50%	80% - 120%	108.7735	4013216852
4	38060	13	2168.53	Phoenix	85260	20% - <50%	>120%	143.3079	4013216853
4	38060	13	2168.54	Phoenix	85255	20% - <50%	>120%	259.7238	4013216854
4	38060	13	2168.55	Phoenix	85255	10% - <20%	>120%	203.0153	4013216855
4	38060	13	2168.56	Phoenix	85268	10% - <20%	>120%	124.4317	4013216856
4	38060	13	2168.57	Phoenix	85268	10% - <20%	80% - 120%	97.0442	4013216857
4	38060	13	2168.58	Phoenix	85259	N/A	N/A	0	4013216858
4	38060	13	2168.59	Phoenix	85259	20% - <50%	>120%	179.3652	4013216859
4	38060	13	2168.6	Phoenix	85260	20% - <50%	>120%	138.8103	4013216860
4	38060	13	2168.61	Phoenix	85255	10% - <20%	>120%	222.696	4013216861
4	38060	13	2169.01	Phoenix	85250	10% - <20%	>120%	125.8152	4013216901
4	38060	13	2169.02	Phoenix	85250	20% - <50%	>120%	125.297	4013216902
4	38060	13	2170.01	Phoenix	85250	10% - <20%	>120%	131.7192	4013217001
4	38060	13	2170.02	Phoenix	85250	20% - <50%	80% - 120%	106.6679	4013217002
4	38060	13	2171.01	Phoenix	85251	20% - <50%	80% - 120%	116.7401	4013217101
4	38060	13	2171.02	Phoenix	85251	20% - <50%	>120%	168.3795	4013217102
4	38060	13	2172.01	Phoenix	85251	20% - <50%	>120%	128.1946	4013217201
4	38060	13	2172.03	Phoenix	85251	10% - <20%	80% - 120%	110.8577	4013217203
4	38060	13	2172.04	Phoenix	85251	20% - <50%	50% - 80%	65.4871	4013217204
4	38060	13	2173	Phoenix	85251	10% - <20%	>120%	252.6099	4013217300
4	38060	13	2174	Phoenix	85251	20% - <50%	>120%	157.3786	4013217400
4	38060	13	2175.01	Phoenix	85251	50% - <80%	80% - 120%	85.6125	4013217501
4	38060	13	2175.02	Phoenix	85251	20% - <50%	80% - 120%	107.2735	4013217502
4	38060	13	2176	Phoenix	85251	20% - <50%	80% - 120%	97.2266	4013217600
4	38060	13	2177	Phoenix	85251	20% - <50%	80% - 120%	111.7965	4013217700
4	38060	13	2178	Phoenix	85257	20% - <50%	80% - 120%	118.7533	4013217800
4	38060	13	2179	Phoenix	85257	20% - <50%	>120%	140.4915	4013217900
4	38060	13	2180	Phoenix	85257	20% - <50%	>120%	124.0846	4013218000
4	38060	13	2181	Phoenix	85257	20% - <50%	80% - 120%	110.4117	4013218100
4	38060	13	2182	Phoenix	85257	20% - <50%	80% - 120%	101.1263	4013218200
4	38060	13	2183	Phoenix	85257	20% - <50%	50% - 80%	66.0851	4013218300
4	38060	13	3184	Phoenix	85281	50% - <80%	50% - 80%	78.7596	4013318400
4	38060	13	3185.01	Phoenix	85281	20% - <50%	50% - 80%	56.3397	4013318501
4	38060	13	3187	Phoenix	85281	20% - <50%	>120%	180.5612	4013318700
4	38060	13	3188	Phoenix	85281	20% - <50%	50% - 80%	61.6787	4013318800
4	38060	13	3189	Phoenix	85281	20% - <50%	50% - 80%	74.7725	4013318900
4	38060	13	3190.01	Phoenix	85281	20% - <50%	N/A	0	4013319001
4	38060	13	3190.02	Phoenix	85281	20% - <50%	>120%	162.5909	4013319002
4	38060	13	3191.01	Phoenix	85281	50% - <80%	50% - 80%	51.3759	4013319101
4	38060	13	3191.03	Phoenix	85281	50% - <80%	<50%	48.7165	4013319103
4	38060	13	3191.04	Phoenix	85281	50% - <80%	50% - 80%	56.9783	4013319104
4	38060	13	3192.01	Phoenix	85281	50% - <80%	<50%	47.5383	4013319201
4	38060	13	3192.02	Phoenix	85281	50% - <80%	N/A	0	4013319202
4	38060	13	3193	Phoenix	85281	50% - <80%	50% - 80%	60.7601	4013319300
4	38060	13	3194.01	Phoenix	85282	20% - <50%	80% - 120%	105.2375	4013319401
4	38060	13	3194.02	Phoenix	85282	20% - <50%	80% - 120%	96.564	4013319402
4	38060	13	3194.03	Phoenix	85282	20% - <50%	80% - 120%	96.7224	4013319403
4	38060	13	3194.04	Phoenix	85282	20% - <50%	80% - 120%	115.9736	4013319404
4	38060	13	3195	Phoenix	85282	20% - <50%	>120%	123.7767	4013319500

ARIZONA MSA 38060 - Phoenix AA

Maricopa County

State	MSA	County	Census Tract	Town	Zip Code	Minority Level	Income Level	Percent Median	Tract_11
4	38060	13	3196	Phoenix	85282	20% - <50%	80% - 120%	108.078	4013319600
4	38060	13	3197.05	Phoenix	85282	50% - <80%	50% - 80%	63.2712	4013319705
4	38060	13	3197.06	Phoenix	85282	50% - <80%	50% - 80%	75.8266	4013319706
4	38060	13	3197.07	Phoenix	85282	80% - 100%	N/A	0	4013319707
4	38060	13	3197.08	Phoenix	85282	50% - <80%	80% - 120%	84.7637	4013319708
4	38060	13	3197.09	Phoenix	85282	N/A	N/A	0	4013319709
4	38060	13	3197.1	Phoenix	85281	20% - <50%	80% - 120%	116.5589	4013319710
4	38060	13	3198.01	Phoenix	85282	50% - <80%	80% - 120%	90.7297	4013319801
4	38060	13	3198.02	Phoenix	85282	20% - <50%	80% - 120%	87.8765	4013319802
4	38060	13	3199.02	Phoenix	85283	20% - <50%	>120%	120.209	4013319902
4	38060	13	3199.03	Phoenix	85283	20% - <50%	>120%	128.9598	4013319903
4	38060	13	3199.04	Phoenix	85283	20% - <50%	>120%	139.9189	4013319904
4	38060	13	3199.05	Phoenix	85283	20% - <50%	80% - 120%	118.23	4013319905
4	38060	13	3199.06	Phoenix	85283	20% - <50%	>120%	176.398	4013319906
4	38060	13	3199.07	Phoenix	85284	20% - <50%	>120%	176.7021	4013319907
4	38060	13	3199.08	Phoenix	85283	20% - <50%	50% - 80%	72.3742	4013319908
4	38060	13	3199.09	Phoenix	85284	20% - <50%	>120%	159.9328	4013319909
4	38060	13	3199.1	Phoenix	85284	20% - <50%	>120%	179.0396	4013319910
4	38060	13	3200.01	Phoenix	85283	50% - <80%	80% - 120%	92.843	4013320001
4	38060	13	3200.02	Phoenix	85283	80% - 100%	50% - 80%	64.9892	4013320002
4	38060	13	3200.07	Phoenix	85283	50% - <80%	50% - 80%	76.5057	4013320007
4	38060	13	3201	Phoenix	85281	20% - <50%	80% - 120%	114.2632	4013320100
4	38060	13	4201.04	Phoenix	85207	20% - <50%	80% - 120%	88.2034	4013420104
4	38060	13	4201.05	Phoenix	85207	20% - <50%	>120%	126.1231	4013420105
4	38060	13	4201.07	Phoenix	85207	10% - <20%	>120%	143.9427	4013420107
4	38060	13	4201.08	Phoenix	85207	10% - <20%	>120%	244.8371	4013420108
4	38060	13	4201.09	Phoenix	85207	20% - <50%	>120%	181.7103	4013420109
4	38060	13	4201.1	Phoenix	85207	10% - <20%	>120%	152.378	4013420110
4	38060	13	4201.11	Phoenix	85207	20% - <50%	80% - 120%	83.4777	4013420111
4	38060	13	4201.12	Phoenix	85207	20% - <50%	80% - 120%	109.706	4013420112
4	38060	13	4201.13	Phoenix	85205	20% - <50%	50% - 80%	57.2101	4013420113
4	38060	13	4201.14	Phoenix	85207	20% - <50%	80% - 120%	87.1024	4013420114
4	38060	13	4201.15	Phoenix	85207	20% - <50%	50% - 80%	65.3275	4013420115
4	38060	13	4201.16	Phoenix	85120	20% - <50%	50% - 80%	64.9942	4013420116
4	38060	13	4202.02	Phoenix	85205	20% - <50%	50% - 80%	76.5526	4013420202
4	38060	13	4202.06	Phoenix	85215	10% - <20%	50% - 80%	78.7888	4013420206
4	38060	13	4202.07	Phoenix	85215	10% - <20%	>120%	186.4424	4013420207
4	38060	13	4202.08	Phoenix	85205	20% - <50%	80% - 120%	110.119	4013420208
4	38060	13	4202.09	Phoenix	85205	20% - <50%	80% - 120%	90.8805	4013420209
4	38060	13	4202.1	Phoenix	85205	20% - <50%	80% - 120%	96.1421	4013420210
4	38060	13	4202.11	Phoenix	85215	20% - <50%	>120%	125.1412	4013420211
4	38060	13	4202.12	Phoenix	85215	20% - <50%	80% - 120%	100.6512	4013420212
4	38060	13	4202.13	Phoenix	85205	<10%	50% - 80%	74.6661	4013420213
4	38060	13	4202.14	Phoenix	85205	20% - <50%	50% - 80%	62.7556	4013420214
4	38060	13	4202.15	Phoenix	85205	20% - <50%	80% - 120%	114.2645	4013420215
4	38060	13	4202.16	Phoenix	85205	20% - <50%	80% - 120%	111.2973	4013420216
4	38060	13	4203.01	Phoenix	85203	20% - <50%	>120%	128.5417	4013420301
4	38060	13	4203.02	Phoenix	85213	20% - <50%	>120%	169.8061	4013420302
4	38060	13	4203.03	Phoenix	85213	20% - <50%	80% - 120%	115.1159	4013420303

ARIZONA MSA 38060 - Phoenix AA

Maricopa County

State	MSA	County	Census Tract	Town	Zip Code	Minority Level	Income Level	Percent Median	Tract_11
4	38060	13	4203.04	Phoenix	85215	10% - <20%	>120%	217.2279	4013420304
4	38060	13	4204.01	Phoenix	85201	50% - <80%	50% - 80%	72.7416	4013420401
4	38060	13	4204.02	Phoenix	85213	20% - <50%	>120%	168.2034	4013420402
4	38060	13	4205.03	Phoenix	85203	20% - <50%	50% - 80%	50.7715	4013420503
4	38060	13	4205.04	Phoenix	85203	20% - <50%	80% - 120%	95.3135	4013420504
4	38060	13	4205.05	Phoenix	85201	50% - <80%	80% - 120%	107.3824	4013420505
4	38060	13	4205.06	Phoenix	85201	50% - <80%	50% - 80%	61.2188	4013420506
4	38060	13	4206.02	Phoenix	85213	20% - <50%	>120%	126.7135	4013420602
4	38060	13	4206.03	Phoenix	85213	20% - <50%	>120%	129.3335	4013420603
4	38060	13	4206.04	Phoenix	85203	20% - <50%	>120%	124.7561	4013420604
4	38060	13	4207.04	Phoenix	85213	20% - <50%	80% - 120%	99.8327	4013420704
4	38060	13	4207.05	Phoenix	85213	20% - <50%	>120%	182.8582	4013420705
4	38060	13	4207.06	Phoenix	85205	20% - <50%	>120%	135.4516	4013420706
4	38060	13	4207.07	Phoenix	85213	20% - <50%	50% - 80%	67.8347	4013420707
4	38060	13	4207.08	Phoenix	85205	20% - <50%	50% - 80%	56.4842	4013420708
4	38060	13	4207.09	Phoenix	85213	20% - <50%	50% - 80%	66.6527	4013420709
4	38060	13	4207.1	Phoenix	85206	20% - <50%	50% - 80%	62.6276	4013420710
4	38060	13	4208	Phoenix	85203	20% - <50%	80% - 120%	110.992	4013420800
4	38060	13	4209.01	Phoenix	85203	50% - <80%	80% - 120%	82.3007	4013420901
4	38060	13	4209.02	Phoenix	85203	20% - <50%	80% - 120%	91.7002	4013420902
4	38060	13	4210.01	Phoenix	85201	20% - <50%	50% - 80%	58.5645	4013421001
4	38060	13	4210.02	Phoenix	85201	50% - <80%	<50%	40.7398	4013421002
4	38060	13	4211.01	Phoenix	85201	50% - <80%	50% - 80%	64.5964	4013421101
4	38060	13	4211.02	Phoenix	85201	20% - <50%	50% - 80%	74.637	4013421102
4	38060	13	4212.01	Phoenix	85201	20% - <50%	50% - 80%	62.2108	4013421201
4	38060	13	4212.02	Phoenix	85201	50% - <80%	80% - 120%	89.9733	4013421202
4	38060	13	4213.02	Phoenix	85201	50% - <80%	<50%	47.6384	4013421302
4	38060	13	4213.03	Phoenix	85201	50% - <80%	50% - 80%	57.1645	4013421303
4	38060	13	4213.04	Phoenix	85202	50% - <80%	50% - 80%	65.2704	4013421304
4	38060	13	4214	Phoenix	85201	20% - <50%	50% - 80%	63.5233	4013421400
4	38060	13	4215.01	Phoenix	85204	50% - <80%	50% - 80%	52.4743	4013421501
4	38060	13	4215.02	Phoenix	85203	50% - <80%	50% - 80%	64.3367	4013421502
4	38060	13	4216.01	Phoenix	85203	50% - <80%	50% - 80%	63.944	4013421601
4	38060	13	4216.02	Phoenix	85204	50% - <80%	<50%	48.5176	4013421602
4	38060	13	4217.01	Phoenix	85213	50% - <80%	50% - 80%	57.8765	4013421701
4	38060	13	4217.02	Phoenix	85204	50% - <80%	<50%	47.1151	4013421702
4	38060	13	4218.01	Phoenix	85204	50% - <80%	80% - 120%	96.8985	4013421801
4	38060	13	4218.02	Phoenix	85204	50% - <80%	50% - 80%	55.3819	4013421802
4	38060	13	4219.01	Phoenix	85204	50% - <80%	50% - 80%	68.3783	4013421901
4	38060	13	4219.02	Phoenix	85204	80% - 100%	<50%	35.4909	4013421902
4	38060	13	4220.01	Phoenix	85210	80% - 100%	50% - 80%	52.8696	4013422001
4	38060	13	4220.02	Phoenix	85210	50% - <80%	50% - 80%	50.8995	4013422002
4	38060	13	4221.02	Phoenix	85202	50% - <80%	<50%	34.9068	4013422102
4	38060	13	4221.03	Phoenix	85202	50% - <80%	50% - 80%	54.561	4013422103
4	38060	13	4221.04	Phoenix	85202	50% - <80%	50% - 80%	55.1121	4013422104
4	38060	13	4221.05	Phoenix	85210	50% - <80%	50% - 80%	78.3466	4013422105
4	38060	13	4221.06	Phoenix	85210	50% - <80%	50% - 80%	54.3202	4013422106
4	38060	13	4221.07	Phoenix	85202	50% - <80%	<50%	43.104	4013422107
4	38060	13	4222.03	Phoenix	85210	50% - <80%	50% - 80%	60.5156	4013422203

ARIZONA MSA 38060 - Phoenix AA

Maricopa County

State	MSA	County	Census Tract	Town	Zip Code	Minority Level	Income Level	Percent Median	Tract_11
4	38060	13	4222.09	Phoenix	85225	50% - <80%	80% - 120%	104.4102	4013422209
4	38060	13	4222.1	Phoenix	85224	20% - <50%	80% - 120%	94.9917	4013422210
4	38060	13	4222.11	Phoenix	85224	20% - <50%	80% - 120%	113.5373	4013422211
4	38060	13	4222.12	Phoenix	85202	20% - <50%	>120%	122.3653	4013422212
4	38060	13	4222.13	Phoenix	85202	20% - <50%	80% - 120%	111.1212	4013422213
4	38060	13	4222.15	Phoenix	85202	20% - <50%	80% - 120%	92.117	4013422215
4	38060	13	4222.16	Phoenix	85210	20% - <50%	>120%	124.4558	4013422216
4	38060	13	4222.17	Phoenix	85210	20% - <50%	80% - 120%	101.8839	4013422217
4	38060	13	4222.18	Phoenix	85224	20% - <50%	50% - 80%	77.3318	4013422218
4	38060	13	4222.19	Phoenix	85224	20% - <50%	80% - 120%	87.8221	4013422219
4	38060	13	4222.2	Phoenix	85225	20% - <50%	>120%	145.6987	4013422220
4	38060	13	4222.21	Phoenix	85202	20% - <50%	80% - 120%	107.665	4013422221
4	38060	13	4222.22	Phoenix	85202	20% - <50%	>120%	131.3011	4013422222
4	38060	13	4222.23	Phoenix	85202	20% - <50%	80% - 120%	87.2076	4013422223
4	38060	13	4222.24	Phoenix	85202	N/A	N/A	0	4013422224
4	38060	13	4222.25	Phoenix	85202	N/A	N/A	0	4013422225
4	38060	13	4222.26	Phoenix	85202	N/A	N/A	0	4013422226
4	38060	13	4222.27	Phoenix	85202	20% - <50%	80% - 120%	114.993	4013422227
4	38060	13	4223.01	Phoenix	85210	50% - <80%	50% - 80%	60.6017	4013422301
4	38060	13	4223.02	Phoenix	85204	20% - <50%	80% - 120%	81.6888	4013422302
4	38060	13	4223.04	Phoenix	85225	20% - <50%	80% - 120%	92.3818	4013422304
4	38060	13	4223.05	Phoenix	85233	20% - <50%	>120%	124.7155	4013422305
4	38060	13	4223.07	Phoenix	85233	20% - <50%	80% - 120%	102.6757	4013422307
4	38060	13	4223.08	Phoenix	85233	20% - <50%	>120%	122.786	4013422308
4	38060	13	4223.09	Phoenix	85233	20% - <50%	>120%	136.7249	4013422309
4	38060	13	4224.01	Phoenix	85233	20% - <50%	80% - 120%	99.0371	4013422401
4	38060	13	4224.02	Phoenix	85234	20% - <50%	80% - 120%	104.5901	4013422402
4	38060	13	4224.03	Phoenix	85233	20% - <50%	80% - 120%	112.4414	4013422403
4	38060	13	4224.04	Phoenix	85296	20% - <50%	>120%	150.5042	4013422404
4	38060	13	4225.01	Phoenix	85204	20% - <50%	50% - 80%	79.184	4013422501
4	38060	13	4225.02	Phoenix	85204	20% - <50%	80% - 120%	90.1913	4013422502
4	38060	13	4225.03	Phoenix	85204	20% - <50%	80% - 120%	95.2261	4013422503
4	38060	13	4225.04	Phoenix	85204	20% - <50%	>120%	134.9195	4013422504
4	38060	13	4225.06	Phoenix	85234	20% - <50%	>120%	125.1108	4013422506
4	38060	13	4225.07	Phoenix	85234	20% - <50%	>120%	151.4303	4013422507
4	38060	13	4225.08	Phoenix	85234	20% - <50%	80% - 120%	113.6057	4013422508
4	38060	13	4225.09	Phoenix	85234	20% - <50%	80% - 120%	108.1908	4013422509
4	38060	13	4225.1	Phoenix	85234	20% - <50%	>120%	162.3881	4013422510
4	38060	13	4225.11	Phoenix	85296	20% - <50%	>120%	147.1062	4013422511
4	38060	13	4225.12	Phoenix	85296	20% - <50%	>120%	124.1657	4013422512
4	38060	13	4225.13	Phoenix	85206	20% - <50%	80% - 120%	103.1508	4013422513
4	38060	13	4225.14	Phoenix	85206	20% - <50%	80% - 120%	85.349	4013422514
4	38060	13	4226.07	Phoenix	85206	10% - <20%	80% - 120%	80.2559	4013422607
4	38060	13	4226.09	Phoenix	85208	20% - <50%	80% - 120%	85.0665	4013422609
4	38060	13	4226.1	Phoenix	85208	<10%	50% - 80%	78.1287	4013422610
4	38060	13	4226.15	Phoenix	85209	20% - <50%	80% - 120%	97.4243	4013422615
4	38060	13	4226.17	Phoenix	85209	20% - <50%	>120%	123.0748	4013422617
4	38060	13	4226.18	Phoenix	85209	<10%	50% - 80%	71.2656	4013422618
4	38060	13	4226.2	Phoenix	85234	20% - <50%	>120%	144.7751	4013422620

ARIZONA MSA 38060 - Phoenix AA

Maricopa County

State	MSA	County	Census Tract	Town	Zip Code	Minority Level	Income Level	Percent Median	Tract_11
4	38060	13	4226.21	Phoenix	85234	20% - <50%	>120%	146.0445	4013422621
4	38060	13	4226.22	Phoenix	85234	20% - <50%	80% - 120%	110.5802	4013422622
4	38060	13	4226.23	Phoenix	85296	20% - <50%	>120%	123.6855	4013422623
4	38060	13	4226.24	Phoenix	85205	10% - <20%	50% - 80%	69.9619	4013422624
4	38060	13	4226.25	Phoenix	85206	20% - <50%	50% - 80%	68.1793	4013422625
4	38060	13	4226.26	Phoenix	85208	10% - <20%	50% - 80%	76.2118	4013422626
4	38060	13	4226.27	Phoenix	85208	20% - <50%	50% - 80%	66.1193	4013422627
4	38060	13	4226.28	Phoenix	85208	20% - <50%	<50%	43.5309	4013422628
4	38060	13	4226.29	Phoenix	85120	20% - <50%	80% - 120%	85.5378	4013422629
4	38060	13	4226.3	Phoenix	85208	20% - <50%	50% - 80%	68.918	4013422630
4	38060	13	4226.32	Phoenix	85208	20% - <50%	80% - 120%	94.1847	4013422632
4	38060	13	4226.33	Phoenix	85209	20% - <50%	50% - 80%	59.8631	4013422633
4	38060	13	4226.34	Phoenix	85209	20% - <50%	50% - 80%	69.5198	4013422634
4	38060	13	4226.36	Phoenix	85206	20% - <50%	80% - 120%	84.903	4013422636
4	38060	13	4226.37	Phoenix	85206	20% - <50%	80% - 120%	116.6235	4013422637
4	38060	13	4226.38	Phoenix	85206	20% - <50%	50% - 80%	64.4786	4013422638
4	38060	13	4226.39	Phoenix	85206	<10%	80% - 120%	87.6447	4013422639
4	38060	13	4226.4	Phoenix	85209	20% - <50%	80% - 120%	99.0345	4013422640
4	38060	13	4226.42	Phoenix	85209	20% - <50%	>120%	122.9887	4013422642
4	38060	13	4226.43	Phoenix	85212	20% - <50%	>120%	126.2485	4013422643
4	38060	13	4226.47	Phoenix	85212	20% - <50%	>120%	179.687	4013422647
4	38060	13	4226.48	Phoenix	85212	20% - <50%	>120%	176.3942	4013422648
4	38060	13	4226.49	Phoenix	85212	20% - <50%	>120%	128.2085	4013422649
4	38060	13	4226.5	Phoenix	85212	20% - <50%	80% - 120%	107.0302	4013422650
4	38060	13	4226.51	Phoenix	85209	20% - <50%	>120%	151.7699	4013422651
4	38060	13	4226.52	Phoenix	85209	<10%	80% - 120%	89.0206	4013422652
4	38060	13	4226.53	Phoenix	85208	20% - <50%	80% - 120%	88.7355	4013422653
4	38060	13	4226.54	Phoenix	85212	20% - <50%	>120%	146.227	4013422654
4	38060	13	4226.55	Phoenix	85212	20% - <50%	80% - 120%	99.5603	4013422655
4	38060	13	4226.56	Phoenix	85296	20% - <50%	>120%	247.7587	4013422656
4	38060	13	4226.57	Phoenix	85234	20% - <50%	>120%	136.5133	4013422657
4	38060	13	4226.58	Phoenix	85296	20% - <50%	>120%	178.956	4013422658
4	38060	13	4226.59	Phoenix	85209	20% - <50%	80% - 120%	81.8712	4013422659
4	38060	13	4226.6	Phoenix	85209	20% - <50%	80% - 120%	101.4329	4013422660
4	38060	13	5228.01	Chandler	85212	80% - 100%	N/A	0	4013522801
4	38060	13	5228.02	Chandler	85212	50% - <80%	50% - 80%	61.946	4013522802
4	38060	13	5229.01	Chandler	85225	20% - <50%	80% - 120%	108.6836	4013522901
4	38060	13	5229.03	Chandler	85225	80% - 100%	<50%	45.0513	4013522903
4	38060	13	5229.04	Chandler	85225	50% - <80%	80% - 120%	84.4634	4013522904
4	38060	13	5230.02	Chandler	85225	50% - <80%	50% - 80%	74.6902	4013523002
4	38060	13	5230.05	Chandler	85224	20% - <50%	>120%	121.3226	4013523005
4	38060	13	5230.06	Chandler	85224	50% - <80%	80% - 120%	80.7677	4013523006
4	38060	13	5230.07	Chandler	85225	50% - <80%	50% - 80%	79.5591	4013523007
4	38060	13	5230.08	Chandler	85225	50% - <80%	80% - 120%	95.2388	4013523008
4	38060	13	5231.02	Chandler	85225	50% - <80%	50% - 80%	60.6055	4013523102
4	38060	13	5231.03	Chandler	85224	50% - <80%	80% - 120%	104.1707	4013523103
4	38060	13	5231.04	Chandler	85225	50% - <80%	80% - 120%	85.2058	4013523104
4	38060	13	6100.01	Deer Valley	85087	10% - <20%	80% - 120%	108.7862	4013610001
4	38060	13	6100.02	Deer Valley	85087	20% - <50%	>120%	143.9034	4013610002

ARIZONA MSA 38060 - Phoenix AA

Maricopa County

State	MSA	County	Census Tract	Town	Zip Code	Minority Level	Income Level	Percent Median	Tract_11
4	38060	13	6101	Deer Valley	85087	20% - <50%	>120%	127.1899	4013610100
4	38060	13	6102.01	Deer Valley	85086	10% - <20%	>120%	157.5117	4013610201
4	38060	13	6102.02	Deer Valley	85086	10% - <20%	>120%	150.0202	4013610202
4	38060	13	6103.01	Deer Valley	85086	20% - <50%	>120%	140.043	4013610301
4	38060	13	6103.02	Deer Valley	85086	20% - <50%	>120%	150.2774	4013610302
4	38060	13	6104	Deer Valley	85086	20% - <50%	>120%	136.0331	4013610400
4	38060	13	6105	Deer Valley	85086	10% - <20%	>120%	160.9679	4013610500
4	38060	13	6106	Deer Valley	85086	20% - <50%	>120%	146.5817	4013610600
4	38060	13	6107	Deer Valley	85331	10% - <20%	80% - 120%	81.7749	4013610700
4	38060	13	6108	Deer Valley	85383	20% - <50%	>120%	162.5478	4013610800
4	38060	13	6109.01	Deer Valley	85383	20% - <50%	>120%	170.8982	4013610901
4	38060	13	6109.02	Deer Valley	85383	20% - <50%	>120%	160.0152	4013610902
4	38060	13	6109.03	Deer Valley	85383	20% - <50%	>120%	189.7618	4013610903
4	38060	13	6110	Deer Valley	85383	20% - <50%	>120%	161.0072	4013611000
4	38060	13	6111	Deer Valley	85383	20% - <50%	>120%	160.7436	4013611100
4	38060	13	6112	Deer Valley	85383	20% - <50%	>120%	185.3363	4013611200
4	38060	13	6113	Deer Valley	85083	20% - <50%	>120%	128.6671	4013611300
4	38060	13	6114	Deer Valley	85083	20% - <50%	>120%	166.1358	4013611400
4	38060	13	6115	Deer Valley	85083	20% - <50%	>120%	168.4695	4013611500
4	38060	13	6116	Deer Valley	85083	20% - <50%	>120%	207.11	4013611600
4	38060	13	6117	Deer Valley	85310	20% - <50%	>120%	148.5493	4013611700
4	38060	13	6118	Deer Valley	85310	20% - <50%	>120%	136.1459	4013611800
4	38060	13	6119	Deer Valley	85083	20% - <50%	>120%	153.2003	4013611900
4	38060	13	6120	Deer Valley	85085	20% - <50%	>120%	191.5672	4013612000
4	38060	13	6122	Deer Valley	85085	20% - <50%	>120%	164.3506	4013612200
4	38060	13	6123.01	Deer Valley	85027	20% - <50%	>120%	136.6894	4013612301
4	38060	13	6123.02	Deer Valley	85085	20% - <50%	>120%	167.9108	4013612302
4	38060	13	6124.01	Deer Valley	85024	20% - <50%	>120%	166.1814	4013612401
4	38060	13	6124.02	Deer Valley	85085	20% - <50%	>120%	189.9987	4013612402
4	38060	13	6125	Deer Valley	85331	10% - <20%	>120%	174.3266	4013612500
4	38060	13	6126	Deer Valley	85331	10% - <20%	>120%	126.6945	4013612600
4	38060	13	6127	Deer Valley	85331	10% - <20%	>120%	162.4147	4013612700
4	38060	13	6128	Deer Valley	85331	10% - <20%	>120%	156.0648	4013612800
4	38060	13	6129	Deer Valley	85331	10% - <20%	>120%	162.9215	4013612900
4	38060	13	6130	Deer Valley	85331	10% - <20%	>120%	222.1119	4013613000
4	38060	13	6131	Deer Valley	85266	<10%	>120%	186.5222	4013613100
4	38060	13	6132	Deer Valley	85331	10% - <20%	>120%	137.8411	4013613200
4	38060	13	6133	Deer Valley	85054	10% - <20%	>120%	145.3376	4013613300
4	38060	13	6134	Deer Valley	85373	10% - <20%	80% - 120%	104.8954	4013613400
4	38060	13	6135	Deer Valley	85382	20% - <50%	80% - 120%	99.1055	4013613500
4	38060	13	6136.01	Deer Valley	85382	20% - <50%	>120%	133.4676	4013613601
4	38060	13	6136.02	Deer Valley	85383	20% - <50%	>120%	154.7029	4013613602
4	38060	13	6137	Deer Valley	85382	20% - <50%	>120%	122.283	4013613700
4	38060	13	6138	Deer Valley	85383	20% - <50%	>120%	132.6339	4013613800
4	38060	13	6139	Deer Valley	85383	20% - <50%	>120%	162.4528	4013613900
4	38060	13	6140	Deer Valley	85310	20% - <50%	>120%	140.2989	4013614000
4	38060	13	6141	Deer Valley	85308	20% - <50%	>120%	141.5722	4013614100
4	38060	13	6142	Deer Valley	85310	20% - <50%	>120%	152.8468	4013614200
4	38060	13	6143	Deer Valley	85310	20% - <50%	>120%	154.604	4013614300

ARIZONA MSA 38060 - Phoenix AA

Maricopa County

State	MSA	County	Census Tract	Town	Zip Code	Minority Level	Income Level	Percent Median	Tract_11
4	38060	13	6144	Phoenix	85308	20% - <50%	80% - 120%	96.4069	4013614400
4	38060	13	6145	Phoenix	85027	20% - <50%	80% - 120%	98.1249	4013614500
4	38060	13	6146.01	Phoenix	85027	20% - <50%	80% - 120%	105.7253	4013614601
4	38060	13	6146.02	Phoenix	85027	20% - <50%	80% - 120%	86.1282	4013614602
4	38060	13	6147	Phoenix	85027	20% - <50%	50% - 80%	59.6921	4013614700
4	38060	13	6148	Phoenix	85027	20% - <50%	80% - 120%	88.8242	4013614800
4	38060	13	6149	Phoenix	85024	20% - <50%	>120%	138.097	4013614900
4	38060	13	6150.01	Phoenix	85050	20% - <50%	>120%	248.8331	4013615001
4	38060	13	6150.02	Phoenix	85050	20% - <50%	>120%	235.9685	4013615002
4	38060	13	6151	Phoenix	85050	20% - <50%	>120%	185.2907	4013615100
4	38060	13	6152.01	Phoenix	85054	20% - <50%	>120%	166.7946	4013615201
4	38060	13	6152.02	Phoenix	85054	20% - <50%	>120%	176.5805	4013615202
4	38060	13	6153	Phoenix	85373	10% - <20%	50% - 80%	71.2656	4013615300
4	38060	13	6154	Phoenix	85373	<10%	50% - 80%	69.7782	4013615400
4	38060	13	6155	Deer Valley	85382	<10%	50% - 80%	78.1071	4013615500
4	38060	13	6156	Deer Valley	85382	10% - <20%	80% - 120%	85.9635	4013615600
4	38060	13	6157	Deer Valley	85308	20% - <50%	80% - 120%	114.7383	4013615700
4	38060	13	6158	Deer Valley	85308	20% - <50%	>120%	143.5385	4013615800
4	38060	13	6159	Deer Valley	85308	20% - <50%	>120%	133.2725	4013615900
4	38060	13	6160	Deer Valley	85308	20% - <50%	80% - 120%	111.7471	4013616000
4	38060	13	6161	Phoenix	85308	20% - <50%	80% - 120%	103.1027	4013616100
4	38060	13	6162	Phoenix	85308	20% - <50%	80% - 120%	114.077	4013616200
4	38060	13	6163	Phoenix	85308	20% - <50%	>120%	122.9988	4013616300
4	38060	13	6164	Phoenix	85027	20% - <50%	>120%	120.6068	4013616400
4	38060	13	6165	Phoenix	85027	20% - <50%	50% - 80%	75.4225	4013616500
4	38060	13	6166	Phoenix	85027	20% - <50%	80% - 120%	93.5955	4013616600
4	38060	13	6167	Phoenix	85027	20% - <50%	80% - 120%	107.1861	4013616700
4	38060	13	6168	Phoenix	85024	20% - <50%	80% - 120%	98.6405	4013616800
4	38060	13	6169	Phoenix	85024	20% - <50%	80% - 120%	111.1212	4013616900
4	38060	13	6170.01	Phoenix	85050	20% - <50%	N/A	0	4013617001
4	38060	13	6170.02	Phoenix	85050	20% - <50%	80% - 120%	81.3302	4013617002
4	38060	13	6171	Phoenix	85050	20% - <50%	>120%	132.5921	4013617100
4	38060	13	6172	Phoenix	85050	20% - <50%	>120%	141.3999	4013617200
4	38060	13	6173	Phoenix	85050	20% - <50%	>120%	120.6714	4013617300
4	38060	13	6174	Phoenix	85373	10% - <20%	50% - 80%	77.684	4013617400
4	38060	13	6175	Phoenix	85373	10% - <20%	80% - 120%	91.3138	4013617500
4	38060	13	6176	Deer Valley	85382	20% - <50%	80% - 120%	102.4629	4013617600
4	38060	13	6177	Deer Valley	85308	20% - <50%	80% - 120%	94.5204	4013617700
4	38060	13	6178	Deer Valley	85308	20% - <50%	>120%	149.9974	4013617800
4	38060	13	6179	Deer Valley	85308	20% - <50%	80% - 120%	119.7073	4013617900
4	38060	13	6180	Deer Valley	85308	20% - <50%	80% - 120%	118.9015	4013618000
4	38060	13	6181	Phoenix	85308	20% - <50%	80% - 120%	118.524	4013618100
4	38060	13	6182	Phoenix	85308	20% - <50%	80% - 120%	86.2637	4013618200
4	38060	13	6183	Phoenix	85308	20% - <50%	80% - 120%	117.8081	4013618300
4	38060	13	6184	Phoenix	85053	20% - <50%	50% - 80%	74.1479	4013618400
4	38060	13	6185	Phoenix	85053	20% - <50%	50% - 80%	69.2601	4013618500
4	38060	13	6186	Phoenix	85023	20% - <50%	80% - 120%	91.0008	4013618600
4	38060	13	6187	Phoenix	85023	20% - <50%	80% - 120%	88.4099	4013618700
4	38060	13	6188	Phoenix	85023	50% - <80%	<50%	48.7115	4013618800

ARIZONA MSA 38060 - Phoenix AA

Maricopa County

State	MSA	County	Census Tract	Town	Zip Code	Minority Level	Income Level	Percent Median	Tract_11
4	38060	13	6189	Phoenix	85023	20% - <50%	80% - 120%	88.3403	4013618900
4	38060	13	6190	Phoenix	85022	20% - <50%	50% - 80%	77.888	4013619000
4	38060	13	6191	Phoenix	85022	50% - <80%	50% - 80%	50.4307	4013619100
4	38060	13	6192	Phoenix	85022	20% - <50%	50% - 80%	51.7952	4013619200
4	38060	13	6193	Phoenix	85022	20% - <50%	50% - 80%	73.3447	4013619300
4	38060	13	6194	Phoenix	85022	20% - <50%	80% - 120%	88.8711	4013619400
4	38060	13	6195	Phoenix	85032	20% - <50%	50% - 80%	76.113	4013619500
4	38060	13	6196.01	Phoenix	85032	N/A	N/A	0	4013619601
4	38060	13	6196.02	Phoenix	85032	20% - <50%	80% - 120%	81.272	4013619602
4	38060	13	6197	Phoenix	85032	20% - <50%	80% - 120%	94.5204	4013619700
4	38060	13	6198	Phoenix	85032	20% - <50%	80% - 120%	115.2603	4013619800
4	38060	13	6199	Phoenix	85254	20% - <50%	>120%	179.9189	4013619900
4	38060	13	7233.04	Gila Bend	85326	20% - <50%	80% - 120%	80.4193	4013723304
4	38060	13	7233.05	Gila Bend	85333	80% - 100%	50% - 80%	53.147	4013723305
4	38060	13	7233.06	Gila Bend	85139	50% - <80%	N/A	0	4013723306
4	38060	13	7233.07	Gila Bend	85338	20% - <50%	>120%	135.857	4013723307
4	38060	13	7233.09	Gila Bend	85338	20% - <50%	80% - 120%	110.1773	4013723309
4	38060	13	7233.1	Gila Bend	85338	20% - <50%	>120%	151.7965	4013723310
4	38060	13	7233.11	Gila Bend	85338	20% - <50%	>120%	122.5769	4013723311
4	38060	13	8100	Chandler	85284	20% - <50%	>120%	186.9884	4013810000
4	38060	13	8101	Chandler	85284	20% - <50%	>120%	177.9171	4013810100
4	38060	13	8102	Chandler	85226	20% - <50%	>120%	130.8121	4013810200
4	38060	13	8103	Chandler	85224	20% - <50%	>120%	120.826	4013810300
4	38060	13	8104	Chandler	85226	20% - <50%	>120%	159.2284	4013810400
4	38060	13	8105	Chandler	85226	20% - <50%	>120%	131.4455	4013810500
4	38060	13	8106	Chandler	85226	20% - <50%	>120%	149.7846	4013810600
4	38060	13	8107	Chandler	85226	20% - <50%	80% - 120%	106.5881	4013810700
4	38060	13	8108	Chandler	85224	20% - <50%	>120%	155.6759	4013810800
4	38060	13	8109	Chandler	85226	20% - <50%	>120%	153.5753	4013810900
4	38060	13	8110	Chandler	85226	20% - <50%	>120%	152.6859	4013811000
4	38060	13	8111	Chandler	85226	20% - <50%	80% - 120%	106.2333	4013811100
4	38060	13	8112	Chandler	85224	50% - <80%	80% - 120%	103.9135	4013811200
4	38060	13	8113	Chandler	85225	20% - <50%	>120%	133.9338	4013811300
4	38060	13	8114	Chandler	85225	20% - <50%	>120%	130.3091	4013811400
4	38060	13	8115	Chandler	85225	20% - <50%	>120%	154.096	4013811500
4	38060	13	8116	Chandler	85225	20% - <50%	>120%	137.8918	4013811600
4	38060	13	8117	Chandler	85225	20% - <50%	>120%	125.8646	4013811700
4	38060	13	8118	Chandler	85286	20% - <50%	>120%	187.8639	4013811800
4	38060	13	8119	Chandler	85286	20% - <50%	>120%	171.4405	4013811900
4	38060	13	8120	Chandler	85286	50% - <80%	50% - 80%	75.2337	4013812000
4	38060	13	8121	Chandler	85286	20% - <50%	80% - 120%	119.1017	4013812100
4	38060	13	8122	Chandler	85286	20% - <50%	>120%	129.7301	4013812200
4	38060	13	8123	Chandler	85286	20% - <50%	>120%	167.2367	4013812300
4	38060	13	8124	Chandler	85286	20% - <50%	>120%	142.658	4013812400
4	38060	13	8125	Chandler	85286	20% - <50%	>120%	174.865	4013812500
4	38060	13	8126	Chandler	85248	20% - <50%	>120%	176.7249	4013812600
4	38060	13	8127	Chandler	85248	20% - <50%	>120%	205.3908	4013812700
4	38060	13	8128.01	Chandler	85286	20% - <50%	>120%	180.5397	4013812801
4	38060	13	8128.02	Chandler	85286	20% - <50%	>120%	185.6303	4013812802

ARIZONA MSA 38060 - Phoenix AA

Maricopa County

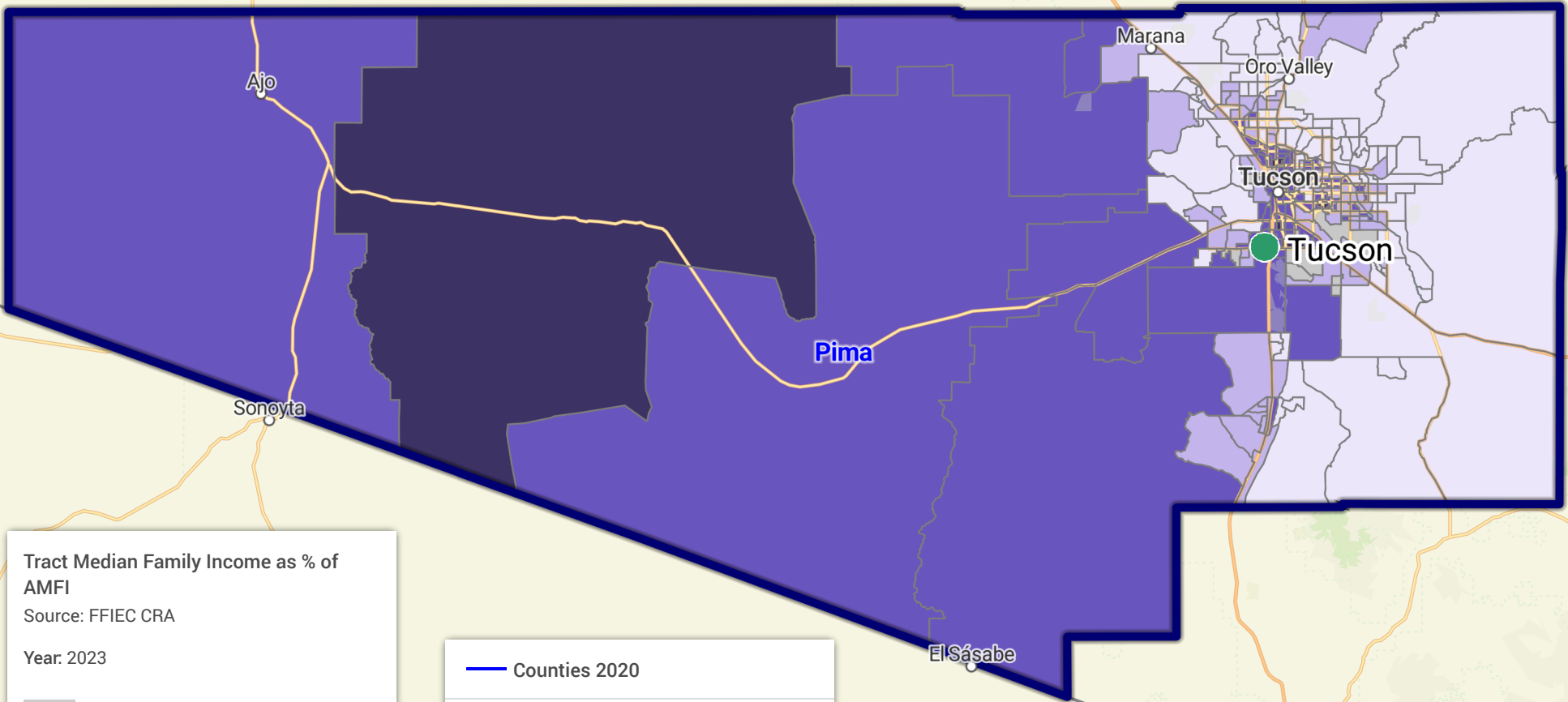
State	MSA	County	Census Tract	Town	Zip Code	Minority Level	Income Level	Percent Median	Tract_11
4	38060	13	8129	Chandler	85248	20% - <50%	>120%	206.8757	4013812900
4	38060	13	8130	Chandler	85248	20% - <50%	>120%	179.2296	4013813000
4	38060	13	8131	Chandler	85249	20% - <50%	>120%	182.4756	4013813100
4	38060	13	8132	Chandler	85249	20% - <50%	>120%	206.1662	4013813200
4	38060	13	8133	Chandler	85249	20% - <50%	>120%	211.7445	4013813300
4	38060	13	8134	Chandler	85249	20% - <50%	>120%	169.4108	4013813400
4	38060	13	8135	Chandler	85249	20% - <50%	>120%	189.7681	4013813500
4	38060	13	8136	Chandler	85249	20% - <50%	>120%	241.8282	4013813600
4	38060	13	8137	Chandler	85248	<10%	80% - 120%	100.5637	4013813700
4	38060	13	8138	Chandler	85249	<10%	50% - 80%	74.4938	4013813800
4	38060	13	8139	Chandler	85249	20% - <50%	>120%	148.1616	4013813900
4	38060	13	8140	Chandler	85249	10% - <20%	80% - 120%	90.8855	4013814000
4	38060	13	8141	Chandler	85249	20% - <50%	>120%	138.4441	4013814100
4	38060	13	8142	Chandler	85233	20% - <50%	>120%	188.7748	4013814200
4	38060	13	8143	Chandler	85233	20% - <50%	80% - 120%	118.2782	4013814300
4	38060	13	8144	Chandler	85296	20% - <50%	>120%	132.734	4013814400
4	38060	13	8145	Chandler	85296	20% - <50%	>120%	131.0617	4013814500
4	38060	13	8146	Chandler	85296	20% - <50%	80% - 120%	90.5409	4013814600
4	38060	13	8147	Chandler	85296	20% - <50%	>120%	131.4873	4013814700
4	38060	13	8148.01	Chandler	85296	20% - <50%	>120%	140.2508	4013814801
4	38060	13	8148.02	Chandler	85296	20% - <50%	80% - 120%	94.8511	4013814802
4	38060	13	8149	Chandler	85295	20% - <50%	>120%	139.4273	4013814900
4	38060	13	8150	Chandler	85295	20% - <50%	>120%	162.2805	4013815000
4	38060	13	8151	Chandler	85295	20% - <50%	>120%	146.0813	4013815100
4	38060	13	8152.01	Chandler	85295	20% - <50%	>120%	137.7803	4013815201
4	38060	13	8152.02	Chandler	85295	20% - <50%	>120%	152.0334	4013815202
4	38060	13	8152.03	Chandler	85295	20% - <50%	>120%	153.3536	4013815203
4	38060	13	8153	Chandler	85295	20% - <50%	>120%	219.0485	4013815300
4	38060	13	8154.01	Chandler	85297	20% - <50%	>120%	205.2451	4013815401
4	38060	13	8154.02	Chandler	85295	20% - <50%	>120%	169.9632	4013815402
4	38060	13	8155.01	Chandler	85295	20% - <50%	>120%	155.0247	4013815501
4	38060	13	8155.02	Chandler	85295	20% - <50%	>120%	122.753	4013815502
4	38060	13	8156.01	Chandler	85295	20% - <50%	>120%	172.8645	4013815601
4	38060	13	8156.02	Chandler	85295	20% - <50%	>120%	131.1579	4013815602
4	38060	13	8157	Chandler	85297	20% - <50%	>120%	148.7077	4013815700
4	38060	13	8158	Chandler	85297	20% - <50%	>120%	136.1307	4013815800
4	38060	13	8159.01	Chandler	85297	20% - <50%	>120%	157.964	4013815901
4	38060	13	8159.02	Chandler	85298	20% - <50%	>120%	144.7877	4013815902
4	38060	13	8160.01	Chandler	85297	20% - <50%	>120%	174.637	4013816001
4	38060	13	8160.02	Chandler	85298	20% - <50%	>120%	177.5801	4013816002
4	38060	13	8160.03	Chandler	85298	20% - <50%	>120%	190.171	4013816003
4	38060	13	8160.04	Chandler	85298	20% - <50%	>120%	145.4022	4013816004
4	38060	13	8160.05	Chandler	85298	20% - <50%	>120%	186.5019	4013816005
4	38060	13	8161	Chandler	85297	20% - <50%	>120%	142.9975	4013816100
4	38060	13	8162	Chandler	85297	20% - <50%	>120%	130.119	4013816200
4	38060	13	8163.01	Chandler	85298	<10%	80% - 120%	88.5873	4013816301
4	38060	13	8163.02	Chandler	85298	20% - <50%	>120%	178.956	4013816302
4	38060	13	8164.01	Chandler	85298	20% - <50%	80% - 120%	119.1878	4013816401
4	38060	13	8164.02	Chandler	85142	20% - <50%	>120%	156.0458	4013816402

ARIZONA MSA 38060 - Phoenix AA

Maricopa County

State	MSA	County	Census Tract	Town	Zip Code	Minority Level	Income Level	Percent Median	Tract_11
4	38060	13	8165.01	Chandler	85298	20% - <50%	>120%	166.4842	4013816501
4	38060	13	8165.02	Chandler	85142	20% - <50%	>120%	131.4253	4013816502
4	38060	13	8166	Chandler	85142	20% - <50%	>120%	130.3015	4013816600
4	38060	13	8167	Chandler	85142	20% - <50%	>120%	197.0809	4013816700
4	38060	13	8168	Chandler	85142	20% - <50%	>120%	160.5663	4013816800
4	38060	13	8169.01	Chandler	85142	20% - <50%	>120%	142.4718	4013816901
4	38060	13	8169.02	Chandler	85142	20% - <50%	>120%	153.5841	4013816902
4	38060	13	8169.03	Chandler	85142	20% - <50%	>120%	125.5428	4013816903
4	38060	13	8169.04	Chandler	85142	20% - <50%	>120%	244.4634	4013816904
4	38060	13	8170	Chandler	85142	20% - <50%	>120%	153.1078	4013817000
4	38060	13	8171.01	Chandler	85142	20% - <50%	>120%	132.9101	4013817101
4	38060	13	8171.02	Chandler	85142	20% - <50%	80% - 120%	118.8204	4013817102
4	38060	13	8171.03	Chandler	85142	20% - <50%	80% - 120%	84.8904	4013817103
4	38060	13	8172	Chandler	85142	20% - <50%	>120%	144.7941	4013817200
4	38060	13	8173	Chandler	85248	<10%	80% - 120%	111.8725	4013817300
4	38060	13	8174	Chandler	85248	<10%	80% - 120%	92.9089	4013817400
4	38060	13	8175	Chandler	85248	<10%	80% - 120%	93.2737	4013817500
4	38060	13	8176	Chandler	85212	20% - <50%	>120%	126.0952	4013817600
4	38060	13	9407	Gila Bend	85321	80% - 100%	50% - 80%	58.3694	4013940700
4	38060	13	9410	St. Johns	85339	80% - 100%	<50%	44.4419	4013941000
4	38060	13	9411	St. Johns	85226	80% - 100%	N/A	0	4013941100
4	38060	13	9412	Salt River	85264	80% - 100%	50% - 80%	62.5554	4013941200
4	38060	13	9413	Salt River	85256	80% - 100%	<50%	49.5464	4013941300
4	38060	13	9801	Gila Bend	85321	<10%	N/A	0	4013980100
4	38060	13	9804	Chandler	85226	50% - <80%	N/A	0	4013980400
4	38060	13	9805	Chandler	85248	N/A	N/A	0	4013980500
4	38060	13	9807	Phoenix	85262	N/A	N/A	0	4013980700
4	38060	13	9809	Gila Bend	85338	20% - <50%	>120%	203.2763	4013980900
4	38060	13	9810	Phoenix	85008	20% - <50%	N/A	0	4013981000

Academy Bank: Arizona Tucson AA



Tract Median Family Income as % of AMFI

Source: FFIEC CRA

Year: 2023

- Insufficient Data
- 49.99% or less
- 50.00% to 79.99%
- 80.00% to 119.99%
- 120.00% or greater

Shaded by: Census Tract, 2020

— Counties 2020

— Census Tracts 2020

📍 46060 Tucson AA Pima 019

● 2023 AB Branch List PF

ARIZONA MSA 46060 - Tucson AA

Pima County

State	MSA	County	Census Tract	Town	Zip Code	Minority Level	Income Level	Percent Median	Tract_11
4	46060	19	1	Tucson	85701	20% - <50%	N/A	0	4019000100
4	46060	19	2	Tucson	85745	50% - <80%	50% - 80%	69.9291	4019000200
4	46060	19	3	Tucson	85705	50% - <80%	80% - 120%	86.0521	4019000300
4	46060	19	4.01	Tucson	85705	20% - <50%	50% - 80%	54.3575	4019000401
4	46060	19	4.02	Tucson	85705	20% - <50%	N/A	0	4019000402
4	46060	19	5.01	Tucson	85719	20% - <50%	50% - 80%	71.1599	4019000501
4	46060	19	5.02	Tucson	85719	20% - <50%	50% - 80%	64.908	4019000502
4	46060	19	6	Tucson	85719	20% - <50%	80% - 120%	113.0049	4019000600
4	46060	19	7	Tucson	85719	50% - <80%	50% - 80%	78.2757	4019000700
4	46060	19	8	Tucson	85719	50% - <80%	50% - 80%	62.4406	4019000800
4	46060	19	11	Tucson	85745	80% - 100%	<50%	45.628	4019001100
4	46060	19	12	Tucson	85745	80% - 100%	50% - 80%	57.6224	4019001200
4	46060	19	13.02	Tucson	85705	50% - <80%	50% - 80%	55.8474	4019001302
4	46060	19	13.03	Tucson	85705	50% - <80%	50% - 80%	69.064	4019001303
4	46060	19	13.04	Tucson	85705	50% - <80%	50% - 80%	54.9247	4019001304
4	46060	19	14	Tucson	85705	20% - <50%	50% - 80%	59.8321	4019001400
4	46060	19	15	Tucson	85719	20% - <50%	50% - 80%	63.847	4019001500
4	46060	19	16	Tucson	85719	20% - <50%	>120%	129.934	4019001600
4	46060	19	17	Tucson	85716	20% - <50%	80% - 120%	101.9347	4019001700
4	46060	19	18.01	Tucson	85716	50% - <80%	<50%	48.7691	4019001801
4	46060	19	18.02	Tucson	85716	20% - <50%	80% - 120%	94.0013	4019001802
4	46060	19	19	Tucson	85716	20% - <50%	>120%	157.2711	4019001900
4	46060	19	20	Tucson	85713	50% - <80%	50% - 80%	75.4455	4019002000
4	46060	19	21	Tucson	85713	80% - 100%	80% - 120%	83.304	4019002100
4	46060	19	22.01	Tucson	85714	80% - 100%	50% - 80%	77.6422	4019002201
4	46060	19	22.02	Tucson	85713	80% - 100%	50% - 80%	69.4584	4019002202
4	46060	19	23	Tucson	85713	80% - 100%	50% - 80%	62.681	4019002300
4	46060	19	24	Tucson	85713	80% - 100%	50% - 80%	53.6032	4019002400
4	46060	19	25.03	Tucson	85713	50% - <80%	50% - 80%	56.4045	4019002503
4	46060	19	25.04	Tucson	85746	50% - <80%	50% - 80%	57.3993	4019002504
4	46060	19	25.05	Tucson	85746	80% - 100%	50% - 80%	63.9622	4019002505
4	46060	19	25.07	Tucson	85746	80% - 100%	50% - 80%	76.6302	4019002507
4	46060	19	25.08	Tucson	85746	80% - 100%	50% - 80%	77.3025	4019002508
4	46060	19	25.09	Tucson	85713	80% - 100%	50% - 80%	66.5793	4019002509
4	46060	19	26.02	Tucson	85719	50% - <80%	50% - 80%	62.1383	4019002602
4	46060	19	26.03	Tucson	85705	50% - <80%	<50%	49.784	4019002603
4	46060	19	26.04	Tucson	85705	50% - <80%	<50%	44.0805	4019002604
4	46060	19	27.02	Tucson	85719	20% - <50%	>120%	130.0103	4019002702
4	46060	19	27.03	Tucson	85719	20% - <50%	50% - 80%	76.8303	4019002703
4	46060	19	27.04	Tucson	85719	20% - <50%	50% - 80%	69.9594	4019002704
4	46060	19	28.01	Tucson	85716	50% - <80%	50% - 80%	59.5816	4019002801
4	46060	19	28.02	Tucson	85716	50% - <80%	50% - 80%	50.4649	4019002802
4	46060	19	28.03	Tucson	85716	20% - <50%	50% - 80%	73.158	4019002803
4	46060	19	29.01	Tucson	85712	20% - <50%	80% - 120%	81.3304	4019002901
4	46060	19	29.04	Tucson	85712	20% - <50%	80% - 120%	108.882	4019002904
4	46060	19	29.05	Tucson	85712	20% - <50%	50% - 80%	77.1067	4019002905
4	46060	19	29.06	Tucson	85712	20% - <50%	80% - 120%	103.1079	4019002906
4	46060	19	30.02	Tucson	85712	20% - <50%	50% - 80%	73.3135	4019003002

ARIZONA MSA 46060 - Tucson AA

Pima County

State	MSA	County	Census Tract	Town	Zip Code	Minority Level	Income Level	Percent Median	Tract_11
4	46060	19	30.03	Tucson	85712	20% - <50%	80% - 120%	83.1917	4019003003
4	46060	19	30.04	Tucson	85712	20% - <50%	80% - 120%	83.1529	4019003004
4	46060	19	31.02	Tucson	85712	20% - <50%	50% - 80%	74.1456	4019003102
4	46060	19	31.03	Tucson	85712	50% - <80%	50% - 80%	55.7394	4019003103
4	46060	19	31.04	Tucson	85712	20% - <50%	50% - 80%	69.3821	4019003104
4	46060	19	32.01	Tucson	85711	20% - <50%	80% - 120%	116.038	4019003201
4	46060	19	32.02	Tucson	85711	20% - <50%	50% - 80%	64.5452	4019003202
4	46060	19	33.02	Tucson	85710	20% - <50%	80% - 120%	117.6935	4019003302
4	46060	19	33.03	Tucson	85711	20% - <50%	80% - 120%	105.4472	4019003303
4	46060	19	33.04	Tucson	85711	20% - <50%	80% - 120%	84.9106	4019003304
4	46060	19	34	Tucson	85711	20% - <50%	50% - 80%	76.7209	4019003400
4	46060	19	35.02	Tucson	85711	50% - <80%	50% - 80%	70.0256	4019003502
4	46060	19	35.03	Tucson	85711	50% - <80%	50% - 80%	61.5236	4019003503
4	46060	19	35.04	Tucson	85711	50% - <80%	80% - 120%	82.5324	4019003504
4	46060	19	35.05	Tucson	85711	50% - <80%	<50%	43.5925	4019003505
4	46060	19	35.06	Tucson	85711	50% - <80%	50% - 80%	52.4155	4019003506
4	46060	19	36.01	Tucson	85708	20% - <50%	80% - 120%	84.3203	4019003601
4	46060	19	37.02	Tucson	85706	80% - 100%	<50%	40.0498	4019003702
4	46060	19	37.04	Tucson	85706	80% - 100%	50% - 80%	62.5629	4019003704
4	46060	19	37.05	Tucson	85756	80% - 100%	50% - 80%	58.9943	4019003705
4	46060	19	37.06	Tucson	85706	80% - 100%	50% - 80%	52.4184	4019003706
4	46060	19	37.07	Tucson	85706	80% - 100%	<50%	45.2178	4019003707
4	46060	19	38.01	Tucson	85714	80% - 100%	<50%	48.4654	4019003801
4	46060	19	38.02	Tucson	85706	80% - 100%	50% - 80%	64.5063	4019003802
4	46060	19	39.01	Tucson	85706	80% - 100%	50% - 80%	61.4991	4019003901
4	46060	19	39.02	Tucson	85706	80% - 100%	50% - 80%	64.3854	4019003902
4	46060	19	39.03	Tucson	85756	80% - 100%	50% - 80%	69.0179	4019003903
4	46060	19	40.08	Tucson	85710	20% - <50%	80% - 120%	91.7355	4019004008
4	46060	19	40.1	Tucson	85710	20% - <50%	80% - 120%	96.0628	4019004010
4	46060	19	40.26	Tucson	85748	20% - <50%	>120%	145.5546	4019004026
4	46060	19	40.29	Tucson	85730	20% - <50%	80% - 120%	90.0987	4019004029
4	46060	19	40.3	Tucson	85715	20% - <50%	>120%	247.6031	4019004030
4	46060	19	40.31	Tucson	85715	20% - <50%	80% - 120%	102.1866	4019004031
4	46060	19	40.32	Tucson	85715	20% - <50%	>120%	122.4973	4019004032
4	46060	19	40.33	Tucson	85730	50% - <80%	80% - 120%	80.255	4019004033
4	46060	19	40.34	Tucson	85730	50% - <80%	50% - 80%	71.3644	4019004034
4	46060	19	40.35	Tucson	85730	20% - <50%	50% - 80%	70.7785	4019004035
4	46060	19	40.36	Tucson	85730	20% - <50%	80% - 120%	85.7944	4019004036
4	46060	19	40.37	Tucson	85730	20% - <50%	80% - 120%	95.9015	4019004037
4	46060	19	40.38	Tucson	85730	20% - <50%	80% - 120%	85.0646	4019004038
4	46060	19	40.39	Tucson	85710	20% - <50%	50% - 80%	79.8102	4019004039
4	46060	19	40.42	Tucson	85748	20% - <50%	80% - 120%	112.6119	4019004042
4	46060	19	40.43	Tucson	85748	20% - <50%	>120%	131.565	4019004043
4	46060	19	40.44	Tucson	85748	20% - <50%	>120%	143.6184	4019004044
4	46060	19	40.46	Tucson	85715	20% - <50%	>120%	128.1029	4019004046
4	46060	19	40.47	Tucson	85715	20% - <50%	>120%	139.317	4019004047
4	46060	19	40.48	Tucson	85710	20% - <50%	80% - 120%	103.4678	4019004048
4	46060	19	40.49	Tucson	85710	20% - <50%	>120%	123.5985	4019004049

ARIZONA MSA 46060 - Tucson AA

Pima County

State	MSA	County	Census Tract	Town	Zip Code	Minority Level	Income Level	Percent Median	Tract_11
4	46060	19	40.5	Tucson	85749	20% - <50%	>120%	174.5458	4019004050
4	46060	19	40.51	Tucson	85749	10% - <20%	>120%	189.9404	4019004051
4	46060	19	40.52	Tucson	85602	10% - <20%	>120%	152.1809	4019004052
4	46060	19	40.53	Tucson	85749	20% - <50%	>120%	142.9649	4019004053
4	46060	19	40.54	Tucson	85749	20% - <50%	>120%	136.7575	4019004054
4	46060	19	40.55	Tucson	85749	20% - <50%	80% - 120%	92.89	4019004055
4	46060	19	40.56	Tucson	85730	20% - <50%	80% - 120%	107.9664	4019004056
4	46060	19	40.57	Tucson	85730	20% - <50%	80% - 120%	104.6943	4019004057
4	46060	19	40.58	Tucson	85730	20% - <50%	80% - 120%	103.2793	4019004058
4	46060	19	40.61	Tucson	85641	20% - <50%	>120%	150.5902	4019004061
4	46060	19	40.62	Tucson	85747	20% - <50%	>120%	149.5537	4019004062
4	46060	19	40.63	Tucson	85747	20% - <50%	>120%	141.8708	4019004063
4	46060	19	40.65	Tucson	85747	20% - <50%	>120%	162.6536	4019004065
4	46060	19	40.66	Tucson	85747	20% - <50%	>120%	133.5271	4019004066
4	46060	19	40.67	Tucson	85715	20% - <50%	50% - 80%	67.7986	4019004067
4	46060	19	40.68	Tucson	85710	20% - <50%	80% - 120%	106.0691	4019004068
4	46060	19	40.69	Tucson	85710	20% - <50%	80% - 120%	86.6308	4019004069
4	46060	19	40.7	Tucson	85710	20% - <50%	50% - 80%	64.7352	4019004070
4	46060	19	40.71	Tucson	85710	20% - <50%	50% - 80%	66.0582	4019004071
4	46060	19	40.72	Tucson	85710	20% - <50%	80% - 120%	109.3628	4019004072
4	46060	19	40.73	Tucson	85747	20% - <50%	80% - 120%	115.3787	4019004073
4	46060	19	40.74	Tucson	85747	20% - <50%	>120%	131.7507	4019004074
4	46060	19	40.75	Tucson	85710	20% - <50%	80% - 120%	87.4701	4019004075
4	46060	19	40.76	Tucson	85710	50% - <80%	50% - 80%	60.7117	4019004076
4	46060	19	40.77	Tucson	85710	20% - <50%	>120%	126.1653	4019004077
4	46060	19	40.78	Tucson	85710	20% - <50%	80% - 120%	95.8411	4019004078
4	46060	19	40.79	Tucson	85750	20% - <50%	>120%	153.4318	4019004079
4	46060	19	40.8	Tucson	85750	20% - <50%	>120%	243.5248	4019004080
4	46060	19	40.81	Tucson	85747	20% - <50%	>120%	166.978	4019004081
4	46060	19	40.82	Tucson	85641	20% - <50%	>120%	165.0807	4019004082
4	46060	19	41.09	Tucson	85641	20% - <50%	>120%	129.8966	4019004109
4	46060	19	41.1	Tucson	85706	80% - 100%	80% - 120%	89.6999	4019004110
4	46060	19	41.12	Tucson	85706	80% - 100%	50% - 80%	71.9215	4019004112
4	46060	19	41.14	Tucson	85756	80% - 100%	50% - 80%	61.0169	4019004114
4	46060	19	41.15	Tucson	85706	80% - 100%	50% - 80%	58.6603	4019004115
4	46060	19	41.16	Tucson	85706	80% - 100%	50% - 80%	59.9689	4019004116
4	46060	19	41.17	Tucson	85706	80% - 100%	50% - 80%	53.0619	4019004117
4	46060	19	41.18	Tucson	85714	50% - <80%	80% - 120%	98.0695	4019004118
4	46060	19	41.22	Tucson	85706	80% - 100%	<50%	47.7067	4019004122
4	46060	19	41.26	Tucson	85641	20% - <50%	>120%	138.3266	4019004126
4	46060	19	41.27	Tucson	85629	20% - <50%	>120%	148.5964	4019004127
4	46060	19	41.28	Tucson	85614	20% - <50%	>120%	138.8722	4019004128
4	46060	19	41.29	Tucson	85614	20% - <50%	>120%	122.159	4019004129
4	46060	19	41.3	Tucson	85614	<10%	>120%	145.4553	4019004130
4	46060	19	41.31	Tucson	85756	50% - <80%	80% - 120%	115.5457	4019004131
4	46060	19	41.32	Tucson	85756	50% - <80%	80% - 120%	104.7879	4019004132
4	46060	19	41.33	Tucson	85756	<10%	80% - 120%	99.26	4019004133
4	46060	19	43.07	Arivaca	85614	10% - <20%	50% - 80%	78.5751	4019004307

ARIZONA MSA 46060 - Tucson AA

Pima County

State	MSA	County	Census Tract	Town	Zip Code	Minority Level	Income Level	Percent Median	Tract_11
4	46060	19	43.1	Tucson	85746	50% - <80%	>120%	132.2589	4019004310
4	46060	19	43.11	Tucson	85746	50% - <80%	80% - 120%	112.0951	4019004311
4	46060	19	43.12	Tucson	85746	50% - <80%	50% - 80%	67.6705	4019004312
4	46060	19	43.13	Arivaca	85736	20% - <50%	50% - 80%	71.4493	4019004313
4	46060	19	43.16	Arivaca	85736	20% - <50%	50% - 80%	76.6043	4019004316
4	46060	19	43.17	Arivaca	85614	10% - <20%	80% - 120%	82.4144	4019004317
4	46060	19	43.2	Arivaca	85746	50% - <80%	N/A	0	4019004320
4	46060	19	43.21	Arivaca	85746	80% - 100%	80% - 120%	90.6097	4019004321
4	46060	19	43.22	Arivaca	85746	80% - 100%	80% - 120%	87.6644	4019004322
4	46060	19	43.23	Arivaca	85629	50% - <80%	>120%	142.2508	4019004323
4	46060	19	43.24	Arivaca	85622	<10%	80% - 120%	105.9727	4019004324
4	46060	19	43.25	Arivaca	85622	<10%	80% - 120%	114.3638	4019004325
4	46060	19	43.26	Arivaca	85629	50% - <80%	80% - 120%	88.7196	4019004326
4	46060	19	43.27	Arivaca	85629	20% - <50%	80% - 120%	107.5173	4019004327
4	46060	19	43.28	Arivaca	85622	<10%	80% - 120%	104.8887	4019004328
4	46060	19	43.3	Arivaca	85614	<10%	80% - 120%	103.8536	4019004330
4	46060	19	43.32	Arivaca	85614	<10%	80% - 120%	107.2308	4019004332
4	46060	19	43.33	Arivaca	85757	80% - 100%	80% - 120%	91.4591	4019004333
4	46060	19	43.35	Arivaca	85629	50% - <80%	>120%	128.1	4019004335
4	46060	19	43.36	Arivaca	85629	50% - <80%	>120%	146.2945	4019004336
4	46060	19	43.37	Arivaca	85614	10% - <20%	80% - 120%	87.7724	4019004337
4	46060	19	43.38	Arivaca	85614	<10%	80% - 120%	97.2072	4019004338
4	46060	19	43.39	Arivaca	85757	80% - 100%	>120%	124.481	4019004339
4	46060	19	43.4	Arivaca	85757	80% - 100%	50% - 80%	65.3269	4019004340
4	46060	19	44.04	Tucson	85713	10% - <20%	80% - 120%	85.1035	4019004404
4	46060	19	44.07	Tucson	85713	80% - 100%	50% - 80%	69.729	4019004407
4	46060	19	44.12	Tucson	85745	50% - <80%	80% - 120%	115.6378	4019004412
4	46060	19	44.13	Tucson	85745	50% - <80%	N/A	0	4019004413
4	46060	19	44.14	Tucson	85745	50% - <80%	80% - 120%	112.8048	4019004414
4	46060	19	44.15	Tucson	85745	50% - <80%	80% - 120%	93.057	4019004415
4	46060	19	44.18	Tucson	85743	20% - <50%	>120%	152.7279	4019004418
4	46060	19	44.19	Marana	85653	20% - <50%	50% - 80%	64.2472	4019004419
4	46060	19	44.22	Tucson	85746	50% - <80%	>120%	139.4567	4019004422
4	46060	19	44.23	Marana	85743	20% - <50%	80% - 120%	93.1981	4019004423
4	46060	19	44.24	Marana	85735	50% - <80%	50% - 80%	65.8941	4019004424
4	46060	19	44.25	Marana	85653	20% - <50%	50% - 80%	78.4038	4019004425
4	46060	19	44.26	Tucson	85743	20% - <50%	80% - 120%	111.3177	4019004426
4	46060	19	44.28	Tucson	85745	20% - <50%	>120%	179.7066	4019004428
4	46060	19	44.3	Marana	85653	20% - <50%	80% - 120%	99.5897	4019004430
4	46060	19	44.31	Marana	85653	20% - <50%	>120%	136.4379	4019004431
4	46060	19	44.32	Tucson	85745	50% - <80%	80% - 120%	90.7638	4019004432
4	46060	19	44.33	Tucson	85745	20% - <50%	>120%	178.3793	4019004433
4	46060	19	44.34	Marana	85743	50% - <80%	>120%	127.6509	4019004434
4	46060	19	44.35	Marana	85735	50% - <80%	80% - 120%	80.3357	4019004435
4	46060	19	44.36	Tucson	85653	20% - <50%	>120%	130.3011	4019004436
4	46060	19	44.37	Tucson	85743	20% - <50%	>120%	135.8995	4019004437
4	46060	19	44.38	Tucson	85743	20% - <50%	>120%	135.8578	4019004438
4	46060	19	44.39	Tucson	85743	20% - <50%	>120%	166.1489	4019004439

ARIZONA MSA 46060 - Tucson AA

Pima County

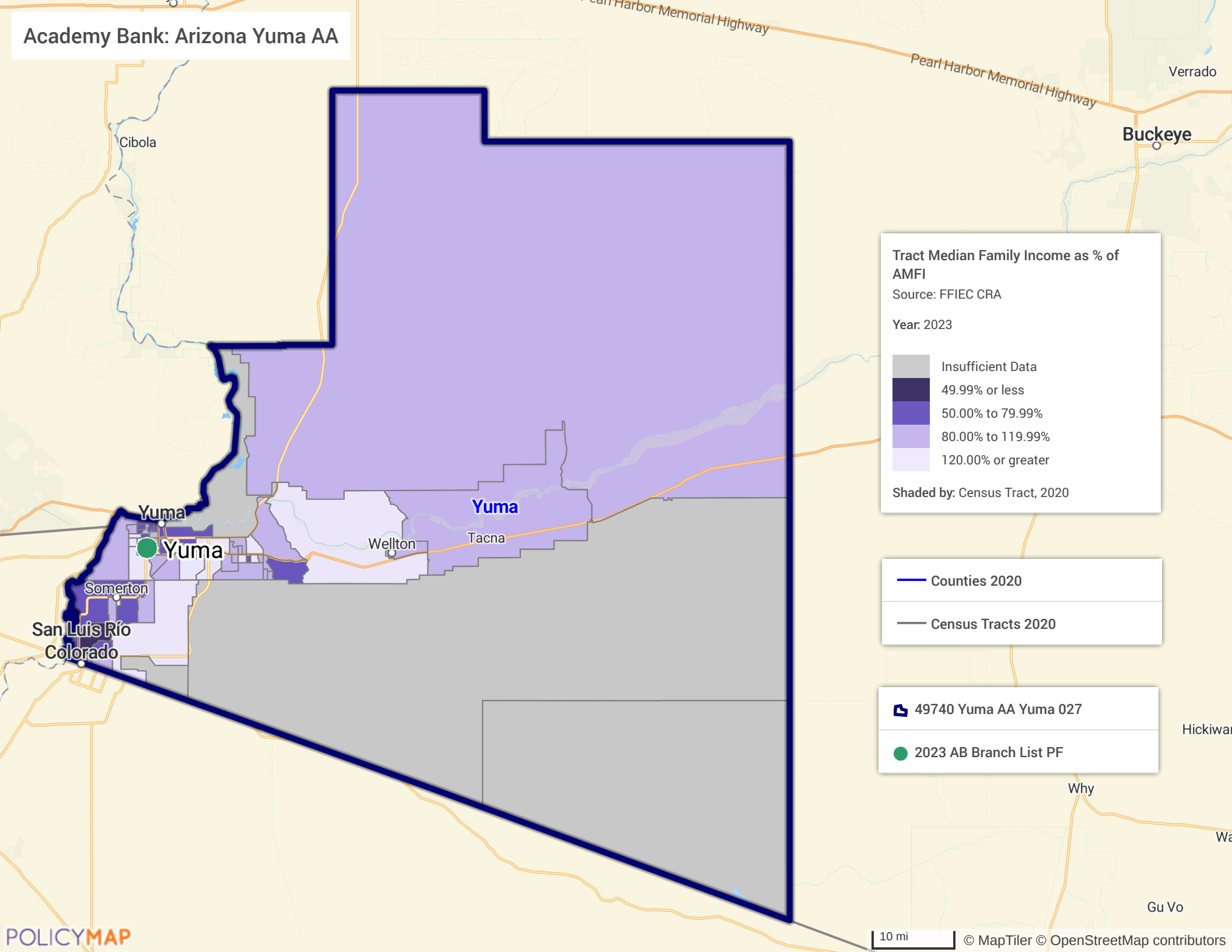
State	MSA	County	Census Tract	Town	Zip Code	Minority Level	Income Level	Percent Median	Tract_11
4	46060	19	44.4	Tucson	85743	20% - <50%	>120%	177.1917	4019004440
4	46060	19	45.05	Tucson	85705	50% - <80%	50% - 80%	52.6487	4019004505
4	46060	19	45.06	Tucson	85705	50% - <80%	50% - 80%	60.7736	4019004506
4	46060	19	45.08	Tucson	85705	20% - <50%	50% - 80%	71.992	4019004508
4	46060	19	45.1	Tucson	85705	50% - <80%	50% - 80%	55.0902	4019004510
4	46060	19	45.11	Tucson	85705	50% - <80%	50% - 80%	66.9392	4019004511
4	46060	19	45.12	Tucson	85705	50% - <80%	50% - 80%	69.4785	4019004512
4	46060	19	45.13	Tucson	85705	50% - <80%	50% - 80%	57.2639	4019004513
4	46060	19	45.14	Tucson	85705	50% - <80%	50% - 80%	58.155	4019004514
4	46060	19	45.15	Tucson	85705	50% - <80%	80% - 120%	119.4296	4019004515
4	46060	19	46.1	Tucson	85741	20% - <50%	80% - 120%	119.1892	4019004610
4	46060	19	46.13	Tucson	85741	20% - <50%	50% - 80%	70.1623	4019004613
4	46060	19	46.14	Tucson	85704	20% - <50%	>120%	160.2496	4019004614
4	46060	19	46.15	Tucson	85704	20% - <50%	>120%	158.7294	4019004615
4	46060	19	46.16	Tucson	85704	20% - <50%	>120%	142.6885	4019004616
4	46060	19	46.17	Tucson	85704	20% - <50%	80% - 120%	89.4811	4019004617
4	46060	19	46.18	Tucson	85704	20% - <50%	80% - 120%	109.7659	4019004618
4	46060	19	46.19	Tucson	85737	20% - <50%	>120%	143.3147	4019004619
4	46060	19	46.2	Tucson	85704	20% - <50%	80% - 120%	85.2488	4019004620
4	46060	19	46.21	Tucson	85742	10% - <20%	80% - 120%	94.2461	4019004621
4	46060	19	46.22	Tucson	85704	20% - <50%	80% - 120%	87.0368	4019004622
4	46060	19	46.23	Tucson	85742	20% - <50%	80% - 120%	116.2626	4019004623
4	46060	19	46.24	Tucson	85741	20% - <50%	80% - 120%	100.3728	4019004624
4	46060	19	46.25	Tucson	85742	20% - <50%	80% - 120%	109.3657	4019004625
4	46060	19	46.26	Tucson	85741	20% - <50%	50% - 80%	62.7587	4019004626
4	46060	19	46.27	Tucson	85741	20% - <50%	80% - 120%	87.7666	4019004627
4	46060	19	46.28	Tucson	85741	20% - <50%	>120%	153.3527	4019004628
4	46060	19	46.3	Tucson	85742	20% - <50%	80% - 120%	104.9678	4019004630
4	46060	19	46.31	Tucson	85742	20% - <50%	>120%	135.5051	4019004631
4	46060	19	46.32	Tucson	85742	20% - <50%	>120%	134.8083	4019004632
4	46060	19	46.33	Tucson	85737	20% - <50%	>120%	147.7629	4019004633
4	46060	19	46.34	Tucson	85742	20% - <50%	>120%	190.7407	4019004634
4	46060	19	46.35	Tucson	85737	20% - <50%	>120%	163.9204	4019004635
4	46060	19	46.36	Tucson	85737	20% - <50%	>120%	139.936	4019004636
4	46060	19	46.39	Tucson	85742	20% - <50%	>120%	149.8675	4019004639
4	46060	19	46.4	Tucson	85755	20% - <50%	>120%	181.6788	4019004640
4	46060	19	46.41	Tucson	85755	20% - <50%	>120%	149.6573	4019004641
4	46060	19	46.42	Tucson	85755	10% - <20%	>120%	164.263	4019004642
4	46060	19	46.43	Tucson	85755	10% - <20%	>120%	125.4469	4019004643
4	46060	19	46.44	Tucson	85742	20% - <50%	80% - 120%	107.9664	4019004644
4	46060	19	46.45	Tucson	85742	20% - <50%	80% - 120%	111.2227	4019004645
4	46060	19	46.46	Tucson	85741	20% - <50%	>120%	120.9296	4019004646
4	46060	19	46.47	Tucson	85741	20% - <50%	80% - 120%	116.2439	4019004647
4	46060	19	46.48	Tucson	85658	20% - <50%	>120%	151.0638	4019004648
4	46060	19	46.49	Tucson	85658	10% - <20%	>120%	199.8646	4019004649
4	46060	19	46.5	Tucson	85658	20% - <50%	>120%	142.9116	4019004650
4	46060	19	47.1	Tucson	85718	20% - <50%	>120%	146.9683	4019004710
4	46060	19	47.11	Tucson	85718	20% - <50%	>120%	210.2942	4019004711

ARIZONA MSA 46060 - Tucson AA

Pima County

State	MSA	County	Census Tract	Town	Zip Code	Minority Level	Income Level	Percent Median	Tract_11
4	46060	19	47.12	Tucson	85718	20% - <50%	>120%	184.6313	4019004712
4	46060	19	47.13	Tucson	85718	20% - <50%	>120%	185.8823	4019004713
4	46060	19	47.14	Tucson	85718	20% - <50%	>120%	188.9413	4019004714
4	46060	19	47.15	Tucson	85739	20% - <50%	80% - 120%	96.5407	4019004715
4	46060	19	47.17	Tucson	85718	20% - <50%	>120%	229.7282	4019004717
4	46060	19	47.18	Tucson	85718	20% - <50%	>120%	136.0377	4019004718
4	46060	19	47.2	Tucson	85750	20% - <50%	>120%	143.3348	4019004720
4	46060	19	47.21	Tucson	85750	20% - <50%	>120%	169.8773	4019004721
4	46060	19	47.22	Tucson	85750	10% - <20%	>120%	172.9709	4019004722
4	46060	19	47.23	Tucson	85750	20% - <50%	>120%	192.877	4019004723
4	46060	19	47.24	Tucson	85718	20% - <50%	>120%	193.5004	4019004724
4	46060	19	47.25	Tucson	85704	20% - <50%	>120%	124.386	4019004725
4	46060	19	47.26	Tucson	85718	20% - <50%	>120%	223.8807	4019004726
4	46060	19	47.27	Tucson	85739	20% - <50%	80% - 120%	104.2222	4019004727
4	46060	19	47.28	Tucson	85739	20% - <50%	>120%	151.7217	4019004728
4	46060	19	47.29	Tucson	85750	10% - <20%	>120%	223.1998	4019004729
4	46060	19	47.3	Tucson	85750	20% - <50%	>120%	206.9357	4019004730
4	46060	19	52	Ajo	85341	20% - <50%	50% - 80%	62.6076	4019005200
4	46060	19	53	Tucson	85749	20% - <50%	>120%	185.4187	4019005300
4	46060	19	54	Tucson	85701	50% - <80%	50% - 80%	69.8183	4019005400
4	46060	19	9408	Papago	85634	80% - 100%	50% - 80%	54.3359	4019940800
4	46060	19	9409	Arivaca	85746	80% - 100%	50% - 80%	56.4247	4019940900
4	46060	19	9410	Arivaca	85757	80% - 100%	50% - 80%	59.966	4019941000
4	46060	19	9411	Papago	85634	80% - 100%	<50%	40.2355	4019941100
4	46060	19	9800.01	Tucson	85756	80% - 100%	N/A	0	4019980001
4	46060	19	9800.02	Tucson	85756	80% - 100%	N/A	0	4019980002
4	46060	19	9801	Tucson	85756	20% - <50%	N/A	0	4019980100
4	46060	19	9802	Tucson	85756	50% - <80%	N/A	0	4019980200
4	46060	19	9803	Tucson	85730	80% - 100%	N/A	0	4019980300
4	46060	19	9804	Tucson	85713	50% - <80%	N/A	0	4019980400

Academy Bank: Arizona Yuma AA



ARIZONA MSA 49740 - Yuma AA

Yuma County

State	MSA	County	Census Tract	Town	Zip Code	Minority Level	Income Level	Percent Median	Tract_11
4	49740	27	1	Yuma	85364	50% - <80%	50% - 80%	71.2078	4027000100
4	49740	27	2	Yuma	85364	80% - 100%	50% - 80%	67.9727	4027000200
4	49740	27	3.01	Yuma	85364	80% - 100%	50% - 80%	69.9655	4027000301
4	49740	27	3.02	Yuma	85364	80% - 100%	50% - 80%	71.9365	4027000302
4	49740	27	4.02	Yuma	85364	80% - 100%	80% - 120%	90.1142	4027000402
4	49740	27	4.03	Yuma	85364	50% - <80%	50% - 80%	73.1897	4027000403
4	49740	27	4.04	Yuma	85364	80% - 100%	50% - 80%	51.9008	4027000404
4	49740	27	5.01	Yuma	85364	50% - <80%	50% - 80%	73.0258	4027000501
4	49740	27	5.02	Yuma	85364	50% - <80%	80% - 120%	106.1078	4027000502
4	49740	27	6	Yuma	85364	50% - <80%	80% - 120%	105.0257	4027000600
4	49740	27	7	Yuma	85364	80% - 100%	50% - 80%	53.5584	4027000700
4	49740	27	8	Yuma	85364	50% - <80%	80% - 120%	102.6923	4027000800
4	49740	27	9.01	Yuma	85364	50% - <80%	80% - 120%	99.3843	4027000901
4	49740	27	9.02	Yuma	85364	50% - <80%	80% - 120%	92.6735	4027000902
4	49740	27	9.03	Yuma	85364	50% - <80%	>120%	174.1698	4027000903
4	49740	27	9.07	Yuma	85364	80% - 100%	80% - 120%	104.9583	4027000907
4	49740	27	9.08	Yuma	85365	50% - <80%	>120%	264.3823	4027000908
4	49740	27	9.09	Yuma	85364	80% - 100%	>120%	138.3099	4027000909
4	49740	27	9.1	Yuma	85364	50% - <80%	>120%	166.7413	4027000910
4	49740	27	10.01	Yuma	85365	20% - <50%	80% - 120%	85.1194	4027001001
4	49740	27	10.03	Yuma	85364	50% - <80%	80% - 120%	96.63	4027001003
4	49740	27	10.04	Yuma	85364	50% - <80%	50% - 80%	68.7651	4027001004
4	49740	27	11	Yuma	85365	50% - <80%	50% - 80%	77.5142	4027001100
4	49740	27	12	Yuma	85365	50% - <80%	>120%	132.4097	4027001200
4	49740	27	109.07	Yuma	85367	20% - <50%	>120%	155.3545	4027010907
4	49740	27	109.1	Yuma	85367	10% - <20%	80% - 120%	88.043	4027010910
4	49740	27	109.11	Yuma	85365	50% - <80%	>120%	154.0758	4027010911
4	49740	27	109.13	Yuma	85365	50% - <80%	50% - 80%	72.6232	4027010913
4	49740	27	109.14	Yuma	85365	20% - <50%	N/A	0	4027010914
4	49740	27	109.15	Yuma	85365	20% - <50%	80% - 120%	100.4918	4027010915
4	49740	27	109.16	Yuma	85365	20% - <50%	80% - 120%	108.0077	4027010916
4	49740	27	110	Yuma	85364	50% - <80%	80% - 120%	97.9106	4027011000
4	49740	27	111.07	Yuma	85365	20% - <50%	>120%	164.4261	4027011107
4	49740	27	111.08	Yuma	85365	20% - <50%	>120%	136.6759	4027011108
4	49740	27	111.12	Yuma	85367	10% - <20%	80% - 120%	101.6066	4027011112
4	49740	27	111.14	Yuma	85367	20% - <50%	80% - 120%	104.155	4027011114
4	49740	27	111.16	Yuma	85365	20% - <50%	80% - 120%	118.1193	4027011116
4	49740	27	111.17	Yuma	85367	50% - <80%	80% - 120%	110.159	4027011117
4	49740	27	111.18	Yuma	85367	10% - <20%	50% - 80%	64.8396	4027011118
4	49740	27	111.19	Yuma	85367	20% - <50%	>120%	135.0128	4027011119
4	49740	27	111.2	Yuma	85365	20% - <50%	80% - 120%	92.8648	4027011120
4	49740	27	111.21	Yuma	85365	50% - <80%	>120%	137.2133	4027011121
4	49740	27	111.22	Yuma	85367	20% - <50%	80% - 120%	100.7851	4027011122
4	49740	27	111.23	Yuma	85367	20% - <50%	80% - 120%	109.5415	4027011123
4	49740	27	111.24	Yuma	85367	10% - <20%	80% - 120%	90.8719	4027011124
4	49740	27	111.25	Yuma	85367	10% - <20%	50% - 80%	63.7211	4027011125
4	49740	27	112.02	Wellton	85347	20% - <50%	80% - 120%	94.1545	4027011202
4	49740	27	112.03	Wellton	85356	50% - <80%	80% - 120%	97.1728	4027011203
4	49740	27	112.04	Wellton	85356	20% - <50%	>120%	133.5501	4027011204
4	49740	27	114.03	Somerton	85336	80% - 100%	80% - 120%	80.1938	4027011403
4	49740	27	114.05	Somerton	85336	80% - 100%	80% - 120%	97.9634	4027011405
4	49740	27	114.07	Somerton	85336	80% - 100%	80% - 120%	89.1542	4027011407
4	49740	27	114.08	Somerton	85336	80% - 100%	50% - 80%	73.4466	4027011408
4	49740	27	115.01	Somerton	85350	80% - 100%	50% - 80%	66.2003	4027011501
4	49740	27	115.03	Somerton	85350	80% - 100%	80% - 120%	83.4271	4027011503
4	49740	27	115.05	Somerton	85350	80% - 100%	80% - 120%	101.2368	4027011505
4	49740	27	115.06	Somerton	85350	80% - 100%	>120%	127.7009	4027011506
4	49740	27	116.01	Somerton	85336	80% - 100%	50% - 80%	67.3989	4027011601
4	49740	27	116.02	Somerton	85350	80% - 100%	<50%	48.1774	4027011602

ARIZONA MSA 49740 - Yuma AA

Yuma County

State	MSA	County	Census Tract	Town	Zip Code	Minority Level	Income Level	Percent Median	Tract_11
4	49740	27	117	Yuma	85365	20% - <50%	80% - 120%	99.7322	4027011700
4	49740	27	118.01	Somerton	85365	50% - <80%	>120%	143.4504	4027011801
4	49740	27	118.02	Somerton	85350	80% - 100%	80% - 120%	82.7076	4027011802
4	49740	27	121	Wellton	85365	50% - <80%	80% - 120%	118.6567	4027012100
4	49740	27	9800.03	Wellton	85367	N/A	N/A	0	4027980003
4	49740	27	9800.04	Wellton	85367	80% - 100%	N/A	0	4027980004
4	49740	27	9800.05	Somerton	85336	20% - <50%	N/A	0	4027980005
4	49740	27	9800.06	Yuma	85365	20% - <50%	80% - 120%	81.1301	4027980006

Academy Bank: Colorado, Colorado Springs AA

kspur

Tract Median Family Income as % of AMFI
Source: FFIEC CRA
Year: 2023

Insufficient Data
49.99% or less
50.00% to 79.99%
80.00% to 119.99%
120.00% or greater

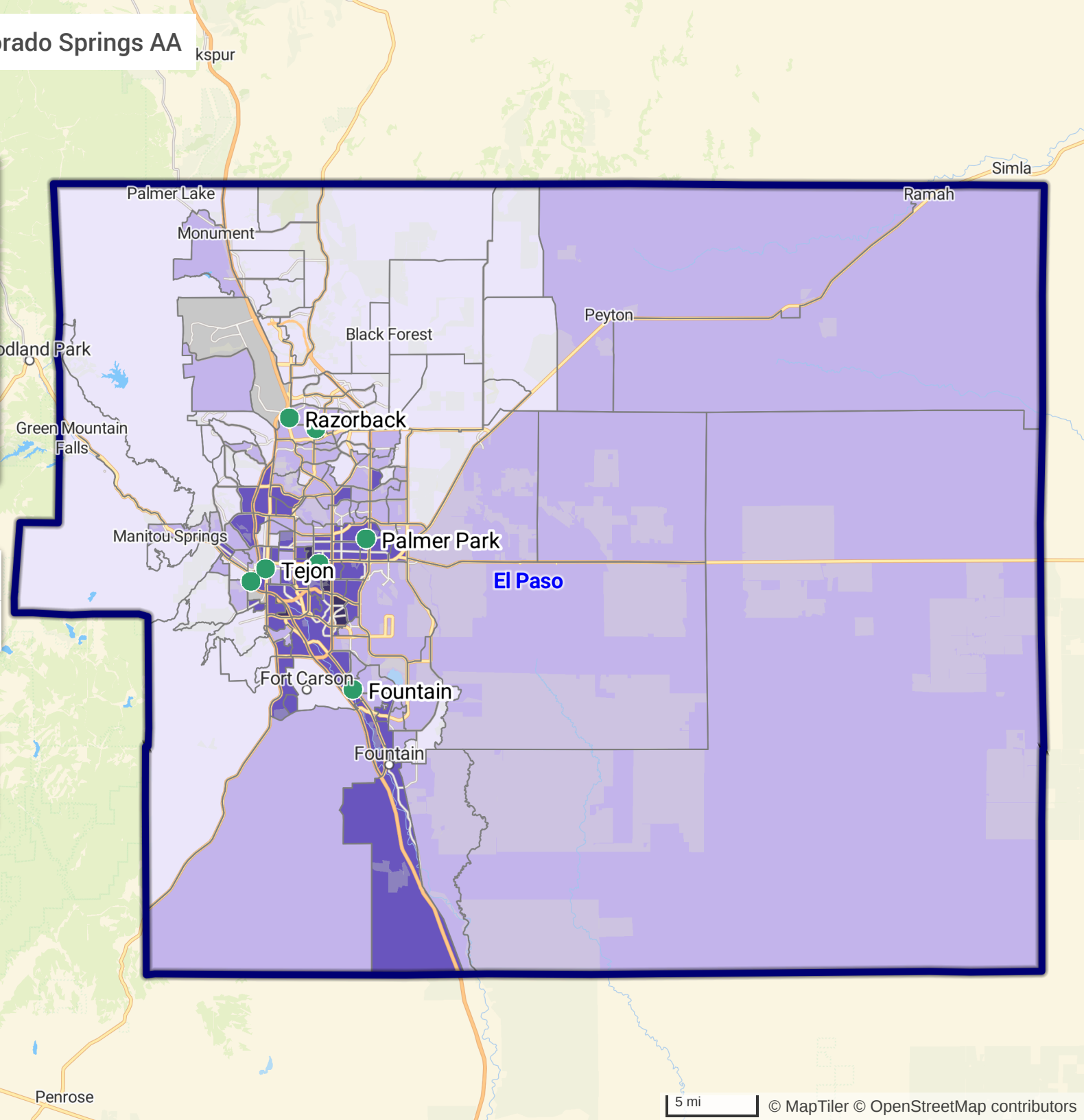
Shaded by: Census Tract, 2020

— Counties 2020

— Census Tracts 2020

📍 17820 CO Springs El Paso 041

● 2023 AB Branch List PF



COLORADO MSA 17820 - Colorado Springs AA

El Paso County

State	MSA	County	Census Tract	Town	Zip Code	Minority Level	Income Level	Percent Median	Tract_11
8	17820	41	1.02	Colorado Springs	80909	20% - <50%	80% - 120%	99.1988	8041000102
8	17820	41	1.03	Colorado Springs	80917	20% - <50%	80% - 120%	80.6509	8041000103
8	17820	41	1.04	Colorado Springs	80909	20% - <50%	80% - 120%	80.9697	8041000104
8	17820	41	2.02	Colorado Springs	80918	20% - <50%	80% - 120%	89.0675	8041000202
8	17820	41	2.03	Colorado Springs	80907	20% - <50%	50% - 80%	65.7245	8041000203
8	17820	41	3.01	Colorado Springs	80907	20% - <50%	50% - 80%	74.897	8041000301
8	17820	41		Colorado Springs	80907	20% - <50%	50% - 80%	59.8858	8041000302
8	17820	41	4	Colorado Springs	80907	20% - <50%	80% - 120%	89.3756	8041000400
8	17820	41	5	Colorado Springs	80907	10% - <20%	80% - 120%	88.2425	8041000500
8	17820	41	6	Colorado Springs	80909	20% - <50%	80% - 120%	85.7303	8041000600
8	17820	41	7	Colorado Springs	80909	20% - <50%	80% - 120%	87.7732	8041000700
8	17820	41	8	Colorado Springs	80909	20% - <50%	50% - 80%	79.0784	8041000800
8	17820	41	9	Colorado Springs	80907	10% - <20%	>120%	139.9242	8041000900
8	17820	41	10	Colorado Springs	80907	10% - <20%	>120%	194.1266	8041001000
8	17820	41	11.01	Colorado Springs	80907	20% - <50%	50% - 80%	59.253	8041001101
8	17820	41	11.04	Colorado Springs	80904	20% - <50%	50% - 80%	65.2636	8041001104
8	17820	41	13.01	Colorado Springs	80904	20% - <50%	50% - 80%	71.1107	8041001301
8	17820	41	13.02	Colorado Springs	80904	20% - <50%	80% - 120%	85.4318	8041001302
8	17820	41	14	Colorado Springs	80904	20% - <50%	80% - 120%	93.8532	8041001400
8	17820	41	15	Colorado Springs	80905	20% - <50%	80% - 120%	86.6282	8041001500
8	17820	41	16	Colorado Springs	80903	20% - <50%	50% - 80%	66.8994	8041001600
8	17820	41	17	Colorado Springs	80903	20% - <50%	50% - 80%	68.3573	8041001700
8	17820	41	18	Colorado Springs	80909	10% - <20%	80% - 120%	114.3269	8041001800
8	17820	41	19.01	Colorado Springs	80909	20% - <50%	50% - 80%	71.9645	8041001901
8	17820	41	19.02	Colorado Springs	80909	20% - <50%	<50%	37.9255	8041001902
8	17820	41	20	Colorado Springs	80909	20% - <50%	50% - 80%	52.4328	8041002000
8	17820	41	21.01	Colorado Springs	80909	20% - <50%	50% - 80%	64.2571	8041002101
8	17820	41	21.02	Colorado Springs	80910	50% - <80%	50% - 80%	56.6512	8041002102
8	17820	41	22	Colorado Springs	80903	20% - <50%	80% - 120%	83.6348	8041002200
8	17820	41	23	Colorado Springs	80903	20% - <50%	50% - 80%	68.4696	8041002300
8	17820	41	24.01	Colorado Springs	80904	20% - <50%	80% - 120%	87.1822	8041002401
8	17820	41	24.02	Colorado Springs	80905	20% - <50%	>120%	121.854	8041002402
8	17820	41	25.01	Colorado Springs	80906	10% - <20%	>120%	159.6995	8041002501
8	17820	41	25.02	Colorado Springs	80905	20% - <50%	80% - 120%	89.3159	8041002502
8	17820	41	27	Colorado Springs	80903	20% - <50%	50% - 80%	71.5931	8041002700
8	17820	41	28.01	Colorado Springs	80910	50% - <80%	50% - 80%	58.7276	8041002801
8	17820	41	28.02	Colorado Springs	80903	50% - <80%	50% - 80%	61.7735	8041002802
8	17820	41	29.01	Colorado Springs	80905	50% - <80%	50% - 80%	60.7061	8041002901
8	17820	41	29.02	Colorado Springs	80905	50% - <80%	<50%	46.2681	8041002902
8	17820	41	30.01	Colorado Springs	80905	20% - <50%	N/A	0	8041003001
8	17820	41	30.02	Colorado Springs	80906	20% - <50%	50% - 80%	76.7023	8041003002
8	17820	41	31	Colorado Springs	80906	10% - <20%	>120%	181.9214	8041003100
8	17820	41	33.03	Colorado Springs	80906	20% - <50%	50% - 80%	73.3758	8041003303
8	17820	41	33.05	Cheyenne Mountain	80906	20% - <50%	>120%	146.6155	8041003305
8	17820	41	33.06	Cheyenne Mountain	80906	20% - <50%	>120%	153.2053	8041003306
8	17820	41	33.07	Colorado Springs	80906	20% - <50%	80% - 120%	99.5009	8041003307
8	17820	41	33.08	Colorado Springs	80906	20% - <50%	50% - 80%	72.7704	8041003308
8	17820	41	34.01	Pikes Peak	80829	10% - <20%	>120%	131.0706	8041003401
8	17820	41	34.02	Pikes Peak	80809	10% - <20%	>120%	214.9228	8041003402
8	17820	41	37.02	Colorado Springs	80919	10% - <20%	>120%	145.3176	8041003702
8	17820	41	37.05	Colorado Springs	80919	20% - <50%	>120%	149.2053	8041003705
8	17820	41	37.06	Colorado Springs	80919	20% - <50%	80% - 120%	119.712	8041003706
8	17820	41	37.07	Colorado Springs	80919	20% - <50%	>120%	145.2722	8041003707

COLORADO MSA 17820 - Colorado Springs AA
El Paso County

State	MSA	County	Census Tract	Town	Zip Code	Minority Level	Income Level	Percent Median	Tract_11
8	17820	41	37.08	Colorado Springs	80919	10% - <20%	>120%	131.9387	8041003708
8	17820	41	37.1	Colorado Springs	80919	20% - <50%	>120%	123.2606	8041003710
8	17820	41	37.11	Colorado Springs	80919	20% - <50%	>120%	123.6797	8041003711
8	17820	41	37.12	Monument	80132	10% - <20%	80% - 120%	109.4267	8041003712
8	17820	41	37.13	Monument	80921	10% - <20%	>120%	139.7643	8041003713
8	17820	41	38.01	Monument	80840	20% - <50%	80% - 120%	95.7958	8041003801
8	17820	41	38.02	Monument	80840	20% - <50%	N/A	0	8041003802
8	17820	41	39.05	Colorado Springs	80920	20% - <50%	80% - 120%	87.3267	8041003905
8	17820	41	39.06	Colorado Springs	80920	20% - <50%	80% - 120%	111.355	8041003906
8	17820	41	39.1	Black Forest-Peyton	80808	10% - <20%	80% - 120%	80.1888	8041003910
8	17820	41	39.11	Black Forest-Peyton	80808	10% - <20%	80% - 120%	104.9515	8041003911
8	17820	41	39.12	Black Forest-Peyton	80831	20% - <50%	>120%	128.5333	8041003912
8	17820	41	39.13	Black Forest-Peyton	80106	10% - <20%	>120%	153.4477	8041003913
8	17820	41	39.14	Black Forest-Peyton	80831	20% - <50%	>120%	164.429	8041003914
8	17820	41	40.08	Colorado Springs	80916	20% - <50%	80% - 120%	100.2471	8041004008
8	17820	41	40.09	Colorado Springs	80916	50% - <80%	50% - 80%	55.7975	8041004009
8	17820	41	41	Fountain	80911	20% - <50%	50% - 80%	69.8499	8041004100
8	17820	41	42	Fountain	80911	20% - <50%	80% - 120%	87.4497	8041004200
8	17820	41	43	Fountain	80911	20% - <50%	80% - 120%	103.1629	8041004300
8	17820	41	44.02	Fountain	80913	20% - <50%	>120%	142.6179	8041004402
8	17820	41	44.03	Fountain	80926	50% - <80%	80% - 120%	81.3423	8041004403
8	17820	41	44.04	Fountain	80902	20% - <50%	50% - 80%	73.6695	8041004404
8	17820	41	44.05	Fountain	80902	20% - <50%	50% - 80%	54.7396	8041004405
8	17820	41	44.06	Fountain	80902	50% - <80%	50% - 80%	61.7377	8041004406
8	17820	41	45.01	Colorado Springs	80911	50% - <80%	50% - 80%	55.9611	8041004501
8	17820	41	45.02	Fountain	80911	20% - <50%	80% - 120%	97.428	8041004502
8	17820	41	45.06	Fountain	80911	20% - <50%	80% - 120%	90.049	8041004506
8	17820	41	45.07	Fountain	80911	20% - <50%	50% - 80%	76.0038	8041004507
8	17820	41	45.12	Fountain	80817	20% - <50%	50% - 80%	65.3269	8041004512
8	17820	41	45.13	Fountain	80817	20% - <50%	50% - 80%	67.7376	8041004513
8	17820	41	45.14	Fountain	80817	20% - <50%	80% - 120%	94.0108	8041004514
8	17820	41	45.15	Fountain	80817	20% - <50%	>120%	135.6533	8041004515
8	17820	41	45.16	Fountain	80817	20% - <50%	50% - 80%	52.5701	8041004516
8	17820	41	45.17	Fountain	80817	20% - <50%	80% - 120%	87.0198	8041004517
8	17820	41	45.18	Fountain	80925	20% - <50%	80% - 120%	113.0087	8041004518
8	17820	41	45.19	Fountain	80817	20% - <50%	80% - 120%	95.2478	8041004519
8	17820	41	45.2	Fountain	80817	20% - <50%	80% - 120%	87.4783	8041004520
8	17820	41	46.01	Southeastern El Paso	80831	20% - <50%	80% - 120%	91.0436	8041004601
8	17820	41	46.02	Southeastern El Paso	80864	20% - <50%	80% - 120%	87.2503	8041004602
8	17820	41	46.03	Southeastern El Paso	80930	20% - <50%	80% - 120%	96.5875	8041004603
8	17820	41	47.01	Colorado Springs	80918	20% - <50%	80% - 120%	94.572	8041004701
8	17820	41	47.02	Colorado Springs	80918	20% - <50%	80% - 120%	102.0513	8041004702
8	17820	41	47.03	Colorado Springs	80918	20% - <50%	80% - 120%	114.6135	8041004703
8	17820	41	47.06	Colorado Springs	80923	20% - <50%	>120%	126.2564	8041004706
8	17820	41	47.07	Colorado Springs	80923	20% - <50%	80% - 120%	108.3998	8041004707
8	17820	41	47.08	Colorado Springs	80923	20% - <50%	>120%	131.073	8041004708
8	17820	41	48	Colorado Springs	80918	20% - <50%	80% - 120%	90.0777	8041004800
8	17820	41	49.01	Colorado Springs	80918	20% - <50%	80% - 120%	83.6491	8041004901
8	17820	41	49.02	Colorado Springs	80918	20% - <50%	>120%	152.2369	8041004902
8	17820	41	50	Elsmere	80915	20% - <50%	50% - 80%	58.3945	8041005000
8	17820	41	51.1	Elsmere	80915	20% - <50%	80% - 120%	86.6306	8041005110
8	17820	41	51.12	Elsmere	80922	20% - <50%	50% - 80%	74.8397	8041005112
8	17820	41	51.13	Elsmere	80922	20% - <50%	>120%	148.7922	8041005113

COLORADO MSA 17820 - Colorado Springs AA
El Paso County

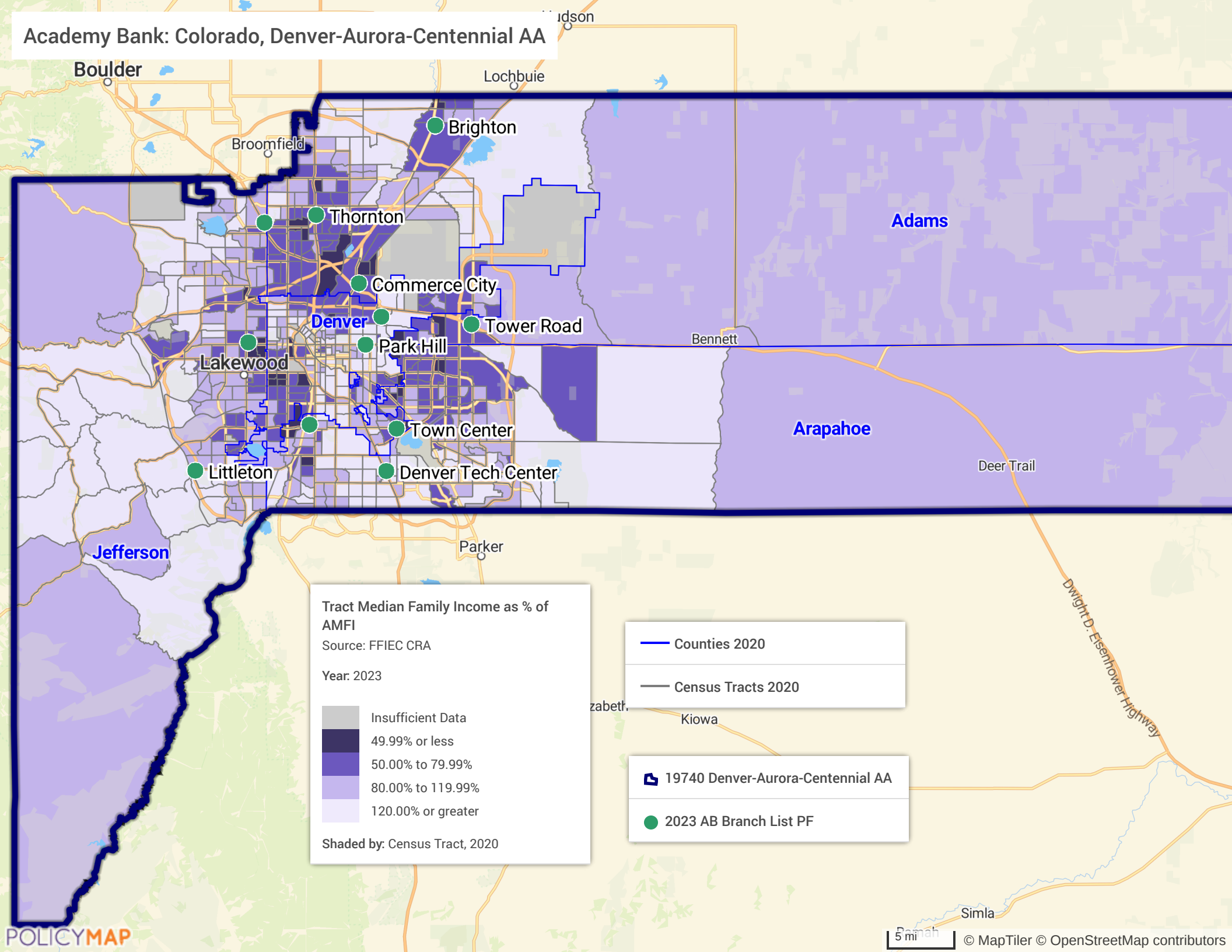
State	MSA	County	Census Tract	Town	Zip Code	Minority Level	Income Level	Percent Median	Tract_11
8	17820	41	51.14	Elsmere	80915	50% - <80%	50% - 80%	76.8754	8041005114
8	17820	41	51.15	Elsmere	80951	20% - <50%	80% - 120%	118.1573	8041005115
8	17820	41	51.16	Elsmere	80922	20% - <50%	80% - 120%	109.6094	8041005116
8	17820	41	51.17	Elsmere	80922	20% - <50%	80% - 120%	92.5015	8041005117
8	17820	41	51.18	Elsmere	80922	20% - <50%	80% - 120%	95.4806	8041005118
8	17820	41	51.19	Elsmere	80922	20% - <50%	80% - 120%	115.7263	8041005119
8	17820	41	51.2	Elsmere	80923	20% - <50%	80% - 120%	110.5706	8041005120
8	17820	41	51.21	Elsmere	80923	20% - <50%	80% - 120%	110.6362	8041005121
8	17820	41	51.22	Elsmere	80951	20% - <50%	>120%	150.8029	8041005122
8	17820	41	51.23	Elsmere	80831	20% - <50%	80% - 120%	100.2698	8041005123
8	17820	41	51.24	Elsmere	80922	20% - <50%	80% - 120%	98.6483	8041005124
8	17820	41	51.25	Elsmere	80923	20% - <50%	>120%	125.0062	8041005125
8	17820	41	52.01	Colorado Springs	80910	50% - <80%	50% - 80%	52.8244	8041005201
8	17820	41	52.02	Colorado Springs	80910	50% - <80%	<50%	48.9713	8041005202
8	17820	41	53	Colorado Springs	80910	50% - <80%	50% - 80%	61.1694	8041005300
8	17820	41	54	Colorado Springs	80910	50% - <80%	50% - 80%	55.2697	8041005400
8	17820	41	55.01	Colorado Springs	80917	20% - <50%	80% - 120%	103.828	8041005501
8	17820	41	55.02	Colorado Springs	80917	20% - <50%	50% - 80%	56.1939	8041005502
8	17820	41	56.01	Colorado Springs	80917	20% - <50%	80% - 120%	91.9069	8041005601
8	17820	41	56.02	Colorado Springs	80917	20% - <50%	80% - 120%	90.8383	8041005602
8	17820	41	57	Colorado Springs	80917	20% - <50%	80% - 120%	93.8926	8041005700
8	17820	41	58	Colorado Springs	80917	20% - <50%	80% - 120%	106.5121	8041005800
8	17820	41	59	Colorado Springs	80915	20% - <50%	50% - 80%	78.9375	8041005900
8	17820	41	60	Colorado Springs	80915	50% - <80%	50% - 80%	57.7915	8041006000
8	17820	41	61	Colorado Springs	80909	50% - <80%	50% - 80%	50.7934	8041006100
8	17820	41	62	Colorado Springs	80916	50% - <80%	50% - 80%	62.4971	8041006200
8	17820	41	63.01	Colorado Springs	80916	50% - <80%	50% - 80%	79.7256	8041006301
8	17820	41	63.02	Colorado Springs	80916	50% - <80%	50% - 80%	50.1319	8041006302
8	17820	41	64	Colorado Springs	80916	50% - <80%	<50%	47.8167	8041006400
8	17820	41	65.01	Colorado Springs	80916	50% - <80%	50% - 80%	70.7585	8041006501
8	17820	41	65.02	Colorado Springs	80916	50% - <80%	80% - 120%	81.5106	8041006502
8	17820	41	66	Colorado Springs	80904	10% - <20%	80% - 120%	105.5211	8041006600
8	17820	41	67.01	Monument	80829	10% - <20%	80% - 120%	118.5848	8041006701
8	17820	41	67.02	Monument	80829	10% - <20%	>120%	170.3955	8041006702
8	17820	41	68.01	Colorado Springs	80920	20% - <50%	80% - 120%	89.649	8041006801
8	17820	41	68.02	Colorado Springs	80920	20% - <50%	80% - 120%	118.9944	8041006802
8	17820	41	69.01	Colorado Springs	80920	20% - <50%	>120%	135.1052	8041006901
8	17820	41	69.02	Colorado Springs	80920	20% - <50%	80% - 120%	110.5956	8041006902
8	17820	41	70	Colorado Springs	80920	20% - <50%	>120%	160.6774	8041007000
8	17820	41	71.03	Colorado Springs	80920	20% - <50%	>120%	141.5553	8041007103
8	17820	41	71.04	Colorado Springs	80920	20% - <50%	>120%	177.9238	8041007104
8	17820	41	71.05	Colorado Springs	80924	20% - <50%	>120%	133.8467	8041007105
8	17820	41	71.06	Colorado Springs	80924	20% - <50%	>120%	176.2295	8041007106
8	17820	41	72.03	Black Forest-Peyton	80921	20% - <50%	>120%	157.9324	8041007203
8	17820	41	72.04	Black Forest-Peyton	80921	20% - <50%	>120%	151.6853	8041007204
8	17820	41	72.05	Black Forest-Peyton	80921	20% - <50%	>120%	138.5058	8041007205
8	17820	41	72.06	Black Forest-Peyton	80921	20% - <50%	>120%	203.1486	8041007206
8	17820	41	73.01	Black Forest-Peyton	80132	10% - <20%	>120%	189.6717	8041007301
8	17820	41	73.02	Black Forest-Peyton	80132	10% - <20%	>120%	158.9533	8041007302
8	17820	41	74.01	Black Forest-Peyton	80132	10% - <20%	>120%	187.7589	8041007401
8	17820	41	74.02	Black Forest-Peyton	80132	10% - <20%	>120%	282.7787	8041007402
8	17820	41	75.01	Black Forest-Peyton	80908	10% - <20%	>120%	141.8717	8041007501
8	17820	41	75.02	Black Forest-Peyton	80908	10% - <20%	>120%	184.9697	8041007502

COLORADO MSA 17820 - Colorado Springs AA

El Paso County

State	MSA	County	Census Tract	Town	Zip Code	Minority Level	Income Level	Percent Median	Tract_11
8	17820	41	76.02	Black Forest-Peyton	80908	10% - <20%	>120%	171.6397	8041007602
8	17820	41	76.03	Black Forest-Peyton	80831	20% - <50%	>120%	137.7296	8041007603
8	17820	41	76.04	Black Forest-Peyton	80908	20% - <50%	>120%	124.4223	8041007604
8	17820	41	77	Colorado Springs	80918	20% - <50%	80% - 120%	102.659	8041007700
8	17820	41	78.01	Colorado Springs	80918	20% - <50%	>120%	128.7077	8041007801
8	17820	41	78.02	Colorado Springs	80918	20% - <50%	80% - 120%	88.8132	8041007802
8	17820	41	79	Colorado Springs	80904	10% - <20%	>120%	164.7228	8041007900
8	17820	41	80	Colorado Springs	80907	20% - <50%	50% - 80%	64.5914	8041008000

Academy Bank: Colorado, Denver-Aurora-Centennial AA



COLORADO MSA 19740 - Denver AA

Adams County

State	MSA	County	Census Tract	Town	Zip Code	Minority Level	Income Level	Percent Median	Tract_11
8	19740	1	78.01	North Aurora	80010	80% - 100%	<50%	36.7701	8001007801
8	19740	1	78.02	North Aurora	80010	80% - 100%	<50%	40.257	8001007802
8	19740	1	79	North Aurora	80010	50% - <80%	<50%	48.3592	8001007900
8	19740	1	80	North Aurora	80010	50% - <80%	50% - 80%	53.3061	8001008000
8	19740	1	81	North Aurora	80045	20% - <50%	80% - 120%	83.0045	8001008100
8	19740	1	82	North Aurora	80011	50% - <80%	50% - 80%	71.4929	8001008200
8	19740	1	83.08	North Aurora	80011	80% - 100%	<50%	41.7712	8001008308
8	19740	1	83.09	North Aurora	80011	80% - 100%	50% - 80%	57.7091	8001008309
8	19740	1	83.54	North Aurora	80019	50% - <80%	80% - 120%	95.4797	8001008354
8	19740	1	83.55	North Aurora	80011	50% - <80%	50% - 80%	79.3693	8001008355
8	19740	1	84.01	East Adams	80102	20% - <50%	80% - 120%	87.5762	8001008401
8	19740	1	84.02	East Adams	80103	20% - <50%	80% - 120%	101.3154	8001008402
8	19740	1	85.05	West Adams	80233	20% - <50%	50% - 80%	76.2333	8001008505
8	19740	1	85.06	West Adams	80233	20% - <50%	<50%	45.4656	8001008506
8	19740	1	85.07	West Adams	80233	20% - <50%	80% - 120%	86.5602	8001008507
8	19740	1	85.08	West Adams	80233	20% - <50%	50% - 80%	78.2438	8001008508
8	19740	1	85.24	West Adams	80241	20% - <50%	>120%	122.9116	8001008524
8	19740	1	85.26	West Adams	80602	20% - <50%	80% - 120%	114.4139	8001008526
8	19740	1	85.33	West Adams	80233	20% - <50%	50% - 80%	71.7963	8001008533
8	19740	1	85.34	West Adams	80233	20% - <50%	80% - 120%	90.431	8001008534
8	19740	1	85.35	Brighton	80640	50% - <80%	80% - 120%	99.9524	8001008535
8	19740	1	85.36	Brighton	80022	20% - <50%	>120%	120.5686	8001008536
8	19740	1	85.38	Brighton	80022	20% - <50%	>120%	125.6376	8001008538
8	19740	1	85.4	Brighton	80602	20% - <50%	>120%	121.4265	8001008540
8	19740	1	85.44	West Adams	80602	20% - <50%	>120%	133.6962	8001008544
8	19740	1	85.45	West Adams	80241	20% - <50%	80% - 120%	116.1259	8001008545
8	19740	1	85.46	West Adams	80241	20% - <50%	80% - 120%	89.3579	8001008546
8	19740	1	85.47	West Adams	80241	20% - <50%	80% - 120%	95.9925	8001008547
8	19740	1	85.48	West Adams	80602	20% - <50%	80% - 120%	104.6647	8001008548
8	19740	1	85.49	West Adams	80602	20% - <50%	80% - 120%	98.4353	8001008549
8	19740	1	85.5	West Adams	80233	20% - <50%	80% - 120%	97.9245	8001008550
8	19740	1	85.51	West Adams	80602	20% - <50%	>120%	147.3937	8001008551
8	19740	1	85.52	Brighton	80601	20% - <50%	50% - 80%	79.7153	8001008552
8	19740	1	85.53	Brighton	80022	20% - <50%	>120%	132.8256	8001008553
8	19740	1	85.54	West Adams	80241	20% - <50%	80% - 120%	90.7005	8001008554
8	19740	1	85.55	West Adams	80241	20% - <50%	50% - 80%	77.8551	8001008555
8	19740	1	85.56	Brighton	80640	50% - <80%	80% - 120%	105.1794	8001008556
8	19740	1	85.57	Brighton	80640	20% - <50%	80% - 120%	119.9627	8001008557
8	19740	1	85.58	Brighton	80022	50% - <80%	>120%	120.6394	8001008558
8	19740	1	85.59	Brighton	80022	50% - <80%	80% - 120%	84.0902	8001008559
8	19740	1	85.6	Brighton	80602	20% - <50%	>120%	169.3418	8001008560
8	19740	1	85.61	Brighton	80602	20% - <50%	>120%	122.1235	8001008561
8	19740	1	85.62	Brighton	80601	20% - <50%	80% - 120%	107.379	8001008562
8	19740	1	85.63	Brighton	80601	20% - <50%	80% - 120%	104.2876	8001008563
8	19740	1	85.64	Brighton	80601	20% - <50%	50% - 80%	69.0074	8001008564
8	19740	1	85.65	Brighton	80601	20% - <50%	80% - 120%	91.1639	8001008565
8	19740	1	86.03	Brighton	80601	50% - <80%	<50%	42.1222	8001008603
8	19740	1	86.04	Brighton	80601	50% - <80%	50% - 80%	68.292	8001008604
8	19740	1	86.05	Brighton	80601	20% - <50%	80% - 120%	110.7098	8001008605
8	19740	1	86.06	Brighton	80601	50% - <80%	50% - 80%	70.6602	8001008606
8	19740	1	87.05	Commerce City	80022	50% - <80%	<50%	48.8003	8001008705

COLORADO MSA 19740 - Denver AA

Adams County

State	MSA	County	Census Tract	Town	Zip Code	Minority Level	Income Level	Percent Median	Tract_11
8	19740	1	87.06	Commerce City	80022	50% - <80%	<50%	45.2116	8001008706
8	19740	1	87.09	Commerce City	80022	50% - <80%	50% - 80%	56.6233	8001008709
8	19740	1	88.01	Commerce City	80022	50% - <80%	50% - 80%	58.1201	8001008801
8	19740	1	88.02	Commerce City	80022	50% - <80%	50% - 80%	55.1702	8001008802
8	19740	1	89.01	Commerce City	80022	50% - <80%	50% - 80%	78.3262	8001008901
8	19740	1	90.01	West Adams	80229	50% - <80%	50% - 80%	64.9631	8001009001
8	19740	1	90.03	West Adams	80229	50% - <80%	50% - 80%	71.2254	8001009003
8	19740	1	90.04	West Adams	80229	50% - <80%	50% - 80%	66.1021	8001009004
8	19740	1	91.01	West Adams	80229	50% - <80%	50% - 80%	70.2288	8001009101
8	19740	1	91.03	West Adams	80229	50% - <80%	50% - 80%	53.4961	8001009103
8	19740	1	91.04	West Adams	80229	50% - <80%	50% - 80%	61.2008	8001009104
8	19740	1	92.02	West Adams	80229	50% - <80%	50% - 80%	57.3843	8001009202
8	19740	1	92.03	West Adams	80229	50% - <80%	50% - 80%	63.1871	8001009203
8	19740	1	92.04	West Adams	80229	50% - <80%	50% - 80%	74.8393	8001009204
8	19740	1	92.06	West Adams	80229	50% - <80%	80% - 120%	91.4867	8001009206
8	19740	1	92.07	West Adams	80229	50% - <80%	50% - 80%	70.5565	8001009207
8	19740	1	93.04	West Adams	80260	50% - <80%	50% - 80%	65.5961	8001009304
8	19740	1	93.06	West Adams	80221	50% - <80%	50% - 80%	61.5886	8001009306
8	19740	1	93.07	West Adams	80221	50% - <80%	80% - 120%	83.4553	8001009307
8	19740	1	93.08	West Adams	80221	50% - <80%	50% - 80%	77.0669	8001009308
8	19740	1	93.09	West Adams	80031	50% - <80%	50% - 80%	76.3399	8001009309
8	19740	1	93.1	West Adams	80221	50% - <80%	50% - 80%	68.3298	8001009310
8	19740	1	93.16	West Adams	80260	50% - <80%	<50%	49.5535	8001009316
8	19740	1	93.18	West Adams	80260	50% - <80%	<50%	37.5805	8001009318
8	19740	1	93.19	West Adams	80260	50% - <80%	<50%	35.6456	8001009319
8	19740	1	93.2	West Adams	80260	50% - <80%	50% - 80%	50.0402	8001009320
8	19740	1	93.21	West Adams	80260	50% - <80%	50% - 80%	60.2712	8001009321
8	19740	1	93.22	West Adams	80260	50% - <80%	50% - 80%	60.8024	8001009322
8	19740	1	93.23	West Adams	80234	50% - <80%	50% - 80%	66.8767	8001009323
8	19740	1	93.25	West Adams	80234	20% - <50%	80% - 120%	92.3776	8001009325
8	19740	1	93.26	West Adams	80234	20% - <50%	80% - 120%	89.8707	8001009326
8	19740	1	93.27	West Adams	80234	20% - <50%	80% - 120%	89.3317	8001009327
8	19740	1	94.01	West Adams	80031	50% - <80%	50% - 80%	72.5311	8001009401
8	19740	1	94.06	West Adams	80031	20% - <50%	50% - 80%	78.9214	8001009406
8	19740	1	94.07	West Adams	80031	50% - <80%	50% - 80%	70.2405	8001009407
8	19740	1	94.08	West Adams	80031	20% - <50%	80% - 120%	106.5734	8001009408
8	19740	1	94.09	West Adams	80031	20% - <50%	>120%	141.5832	8001009409
8	19740	1	94.1	West Adams	80031	20% - <50%	>120%	140.8416	8001009410
8	19740	1	94.11	West Adams	80031	20% - <50%	80% - 120%	103.4471	8001009411
8	19740	1	95.01	West Adams	80030	50% - <80%	50% - 80%	68.0845	8001009501
8	19740	1	95.02	West Adams	80221	50% - <80%	50% - 80%	68.767	8001009502
8	19740	1	95.53	West Adams	80216	50% - <80%	50% - 80%	67.4127	8001009553
8	19740	1	96.03	West Adams	80030	20% - <50%	50% - 80%	63.1813	8001009603
8	19740	1	96.04	West Adams	80030	50% - <80%	50% - 80%	59.706	8001009604
8	19740	1	96.06	West Adams	80221	50% - <80%	50% - 80%	68.5993	8001009606
8	19740	1	96.07	West Adams	80003	50% - <80%	50% - 80%	73.866	8001009607
8	19740	1	96.08	West Adams	80003	20% - <50%	80% - 120%	107.315	8001009608
8	19740	1	97.51	West Adams	80002	50% - <80%	50% - 80%	73.1419	8001009751
8	19740	1	97.52	West Adams	80221	50% - <80%	50% - 80%	79.0387	8001009752
8	19740	1	150	Commerce City	80229	50% - <80%	<50%	47.4228	8001015000
8	19740	1	600.01	Brighton	80023	20% - <50%	80% - 120%	98.1513	8001060001

COLORADO MSA 19740 - Denver AA

Adams County

State	MSA	County	Census Tract	Town	Zip Code	Minority Level	Income Level	Percent Median	Tract_11
8	19740	1	600.02	Brighton	80602	20% - <50%	>120%	155.2769	8001060002
8	19740	1	601	West Adams	80234	20% - <50%	80% - 120%	117.6972	8001060100
8	19740	1	602	West Adams	80234	20% - <50%	50% - 80%	77.8706	8001060200
8	19740	1	612	Brighton	80602	20% - <50%	>120%	135.2307	8001061200
8	19740	1	9887	Commerce City	80022	N/A	N/A	0	8001988700

COLORADO MSA 19740 - Denver AA

Arapahoe County

State	MSA	County	Census Tract	Town	Zip Code	Minority Level	Income Level	Percent Median	Tract_11
8	19740	5	49.51	South Aurora	80246	20% - <50%	<50%	40.5934	8005004951
8	19740	5	49.52	South Aurora	80246	20% - <50%	80% - 120%	105.3413	8005004952
8	19740	5	55.51	Southwest Arapahoe	80110	50% - <80%	<50%	46.434	8005005551
8	19740	5	55.52	Southwest Arapahoe	80110	50% - <80%	<50%	38.673	8005005552
8	19740	5	55.53	Southwest Arapahoe	80110	20% - <50%	80% - 120%	83.0423	8005005553
8	19740	5	56.11	Southwest Arapahoe	80121	10% - <20%	80% - 120%	110.9376	8005005611
8	19740	5	56.12	Southwest Arapahoe	80121	20% - <50%	>120%	129.4551	8005005612
8	19740	5	56.14	Southwest Arapahoe	80121	10% - <20%	80% - 120%	102.5941	8005005614
8	19740	5	56.19	Southwest Arapahoe	80123	20% - <50%	80% - 120%	116.185	8005005619
8	19740	5	56.2	Southwest Arapahoe	80123	20% - <50%	80% - 120%	100.5748	8005005620
8	19740	5	56.21	Southwest Arapahoe	80123	10% - <20%	>120%	142.0611	8005005621
8	19740	5	56.22	Southwest Arapahoe	80123	10% - <20%	>120%	194.2834	8005005622
8	19740	5	56.23	Southwest Arapahoe	80120	10% - <20%	80% - 120%	103.6236	8005005623
8	19740	5	56.24	Southwest Arapahoe	80120	10% - <20%	>120%	125.7364	8005005624
8	19740	5	56.25	Southwest Arapahoe	80122	20% - <50%	80% - 120%	109.946	8005005625
8	19740	5	56.26	Southwest Arapahoe	80122	20% - <50%	80% - 120%	110.0594	8005005626
8	19740	5	56.27	Southwest Arapahoe	80122	10% - <20%	>120%	129.7371	8005005627
8	19740	5	56.28	Southwest Arapahoe	80122	10% - <20%	>120%	126.5352	8005005628
8	19740	5	56.29	Southwest Arapahoe	80122	10% - <20%	>120%	201.9572	8005005629
8	19740	5	56.3	Southwest Arapahoe	80122	10% - <20%	80% - 120%	106.1789	8005005630
8	19740	5	56.31	Southwest Arapahoe	80122	10% - <20%	80% - 120%	112.9676	8005005631
8	19740	5	56.32	Southwest Arapahoe	80122	20% - <50%	80% - 120%	119.3811	8005005632
8	19740	5	56.33	Southwest Arapahoe	80120	10% - <20%	>120%	134.8672	8005005633
8	19740	5	56.34	Southwest Arapahoe	80120	10% - <20%	80% - 120%	111.1073	8005005634
8	19740	5	56.35	Southwest Arapahoe	80121	10% - <20%	>120%	127.7867	8005005635
8	19740	5	56.36	Southwest Arapahoe	80121	10% - <20%	>120%	242.35	8005005636
8	19740	5	57.01	Southwest Arapahoe	80110	20% - <50%	50% - 80%	79.9247	8005005701
8	19740	5	57.02	Southwest Arapahoe	80110	20% - <50%	50% - 80%	69.8401	8005005702
8	19740	5	58	Southwest Arapahoe	80113	10% - <20%	>120%	132.6541	8005005800
8	19740	5	59.51	Southwest Arapahoe	80113	20% - <50%	80% - 120%	82.6255	8005005951
8	19740	5	59.52	Southwest Arapahoe	80113	20% - <50%	80% - 120%	100.3325	8005005952
8	19740	5	60	Southwest Arapahoe	80110	20% - <50%	80% - 120%	96.4481	8005006000
8	19740	5	61	Southwest Arapahoe	80113	20% - <50%	50% - 80%	79.0057	8005006100
8	19740	5	62	Southwest Arapahoe	80110	20% - <50%	80% - 120%	84.2424	8005006200
8	19740	5	63	Southwest Arapahoe	80113	20% - <50%	80% - 120%	89.7447	8005006300
8	19740	5	64	Southwest Arapahoe	80110	20% - <50%	50% - 80%	74.7918	8005006400
8	19740	5	65.01	Southwest Arapahoe	80120	20% - <50%	50% - 80%	62.7751	8005006501
8	19740	5	65.02	Southwest Arapahoe	80120	20% - <50%	80% - 120%	85.1982	8005006502
8	19740	5	66.01	Southwest Arapahoe	80120	20% - <50%	<50%	41.841	8005006601
8	19740	5	66.03	Southwest Arapahoe	80120	10% - <20%	80% - 120%	95.5659	8005006603
8	19740	5	66.04	Southwest Arapahoe	80120	20% - <50%	50% - 80%	79.8598	8005006604
8	19740	5	67.04	Southwest Arapahoe	80113	10% - <20%	>120%	242.35	8005006704
8	19740	5	67.05	Southwest Arapahoe	80113	10% - <20%	>120%	242.35	8005006705
8	19740	5	67.06	Southwest Arapahoe	80112	20% - <50%	>120%	136.235	8005006706
8	19740	5	67.07	Southwest Arapahoe	80112	20% - <50%	>120%	130.4438	8005006707
8	19740	5	67.08	Southwest Arapahoe	80112	10% - <20%	>120%	155.3457	8005006708
8	19740	5	67.09	Southwest Arapahoe	80112	20% - <50%	>120%	158.1463	8005006709
8	19740	5	67.11	Southwest Arapahoe	80111	10% - <20%	>120%	152.9309	8005006711
8	19740	5	67.12	Southwest Arapahoe	80111	10% - <20%	>120%	187.0934	8005006712
8	19740	5	67.13	Southwest Arapahoe	80111	20% - <50%	80% - 120%	101.6654	8005006713
8	19740	5	68.08	Southwest Arapahoe	80111	20% - <50%	>120%	177.6583	8005006808
8	19740	5	68.15	Southwest Arapahoe	80112	20% - <50%	80% - 120%	84.0766	8005006815
8	19740	5	68.54	Southwest Arapahoe	80111	20% - <50%	80% - 120%	85.1071	8005006854

COLORADO MSA 19740 - Denver AA

Arapahoe County

State	MSA	County	Census Tract	Town	Zip Code	Minority Level	Income Level	Percent Median	Tract_11
8	19740	5	68.57	Southwest Arapahoe	80111	20% - <50%	>120%	218.8208	8005006857
8	19740	5	68.59	Southwest Arapahoe	80111	20% - <50%	80% - 120%	95.8209	8005006859
8	19740	5	68.6	Southwest Arapahoe	80111	20% - <50%	>120%	131.0138	8005006860
8	19740	5	68.61	Southwest Arapahoe	80111	20% - <50%	>120%	173.2795	8005006861
8	19740	5	68.62	Southwest Arapahoe	80111	20% - <50%	>120%	158.2132	8005006862
8	19740	5	68.63	Southwest Arapahoe	80112	20% - <50%	50% - 80%	74.4515	8005006863
8	19740	5	68.64	Southwest Arapahoe	80112	20% - <50%	>120%	130.6581	8005006864
8	19740	5	71.01	East Arapahoe	80105	20% - <50%	80% - 120%	97.7568	8005007101
8	19740	5	71.03	East Arapahoe	80102	20% - <50%	>120%	125.8479	8005007103
8	19740	5	71.06	East Arapahoe	80137	20% - <50%	>120%	134.2012	8005007106
8	19740	5	71.08	East Arapahoe	80011	20% - <50%	50% - 80%	77.0214	8005007108
8	19740	5	71.09	East Arapahoe	80018	50% - <80%	>120%	127.175	8005007109
8	19740	5	71.1	East Arapahoe	80018	50% - <80%	>120%	124.4481	8005007110
8	19740	5	71.11	East Arapahoe	80137	50% - <80%	50% - 80%	52.581	8005007111
8	19740	5	71.12	East Arapahoe	80016	20% - <50%	>120%	156.3655	8005007112
8	19740	5	71.13	East Arapahoe	80016	20% - <50%	>120%	150.3843	8005007113
8	19740	5	72.01	South Aurora	80010	50% - <80%	50% - 80%	50.5239	8005007201
8	19740	5	72.02	South Aurora	80230	50% - <80%	<50%	49.7057	8005007202
8	19740	5	73.01	South Aurora	80011	50% - <80%	50% - 80%	54.7437	8005007301
8	19740	5	73.02	South Aurora	80010	80% - 100%	50% - 80%	52.5092	8005007302
8	19740	5	74	South Aurora	80010	50% - <80%	50% - 80%	59.2359	8005007400
8	19740	5	75	South Aurora	80011	50% - <80%	50% - 80%	50.0857	8005007500
8	19740	5	76	South Aurora	80011	50% - <80%	50% - 80%	58.5941	8005007600
8	19740	5	77.02	South Aurora	80012	50% - <80%	50% - 80%	70.222	8005007702
8	19740	5	77.03	South Aurora	80010	50% - <80%	50% - 80%	60.4108	8005007703
8	19740	5	77.04	South Aurora	80012	50% - <80%	50% - 80%	58.8248	8005007704
8	19740	5	151	South Aurora	80222	10% - <20%	>120%	139.0143	8005015100
8	19740	5	800	South Aurora	80012	50% - <80%	50% - 80%	58.029	8005080000
8	19740	5	801	South Aurora	80012	50% - <80%	50% - 80%	57.1255	8005080100
8	19740	5	802	South Aurora	80012	50% - <80%	80% - 120%	88.5504	8005080200
8	19740	5	803	South Aurora	80014	50% - <80%	80% - 120%	94.8622	8005080300
8	19740	5	804	South Aurora	80014	20% - <50%	80% - 120%	85.6432	8005080400
8	19740	5	805	South Aurora	80014	20% - <50%	50% - 80%	77.6573	8005080500
8	19740	5	806	South Aurora	80014	50% - <80%	50% - 80%	52.1884	8005080600
8	19740	5	807	South Aurora	80012	50% - <80%	50% - 80%	77.2027	8005080700
8	19740	5	808	South Aurora	80012	50% - <80%	50% - 80%	59.5267	8005080800
8	19740	5	809	South Aurora	80012	50% - <80%	50% - 80%	78.6044	8005080900
8	19740	5	810.01	South Aurora	80011	50% - <80%	<50%	35.8763	8005081001
8	19740	5	810.02	South Aurora	80012	50% - <80%	<50%	49.9423	8005081002
8	19740	5	811.01	South Aurora	80012	50% - <80%	50% - 80%	64.3998	8005081101
8	19740	5	811.02	South Aurora	80012	50% - <80%	50% - 80%	57.8254	8005081102
8	19740	5	812	South Aurora	80012	50% - <80%	50% - 80%	57.5879	8005081200
8	19740	5	813	South Aurora	80012	50% - <80%	80% - 120%	87.8815	8005081300
8	19740	5	814	South Aurora	80014	20% - <50%	50% - 80%	79.2985	8005081400
8	19740	5	815	South Aurora	80014	10% - <20%	50% - 80%	59.9057	8005081500
8	19740	5	816	South Aurora	80014	20% - <50%	50% - 80%	73.3551	8005081600
8	19740	5	817	South Aurora	80015	20% - <50%	>120%	160.0221	8005081700
8	19740	5	818	South Aurora	80011	80% - 100%	50% - 80%	50.4502	8005081800
8	19740	5	819	South Aurora	80011	50% - <80%	50% - 80%	59.865	8005081900
8	19740	5	820	South Aurora	80011	50% - <80%	50% - 80%	51.5146	8005082000
8	19740	5	821	South Aurora	80017	50% - <80%	50% - 80%	72.4022	8005082100
8	19740	5	822	South Aurora	80017	50% - <80%	50% - 80%	65.0668	8005082200
8	19740	5	823	South Aurora	80013	50% - <80%	50% - 80%	65.4342	8005082300

COLORADO MSA 19740 - Denver AA

Arapahoe County

State	MSA	County	Census Tract	Town	Zip Code	Minority Level	Income Level	Percent Median	Tract_11
8	19740	5	824	South Aurora	80013	50% - <80%	50% - 80%	56.952	8005082400
8	19740	5	825	South Aurora	80013	20% - <50%	80% - 120%	86.726	8005082500
8	19740	5	826	South Aurora	80017	50% - <80%	50% - 80%	67.5009	8005082600
8	19740	5	827	South Aurora	80017	50% - <80%	80% - 120%	87.5229	8005082700
8	19740	5	828	South Aurora	80017	50% - <80%	50% - 80%	74.7317	8005082800
8	19740	5	829	South Aurora	80017	50% - <80%	80% - 120%	95.6794	8005082900
8	19740	5	830	South Aurora	80018	50% - <80%	80% - 120%	110.452	8005083000
8	19740	5	831	South Aurora	80013	50% - <80%	50% - 80%	76.3089	8005083100
8	19740	5	832.01	South Aurora	80013	20% - <50%	80% - 120%	115.9892	8005083201
8	19740	5	832.02	South Aurora	80018	20% - <50%	80% - 120%	114.9219	8005083202
8	19740	5	833	South Aurora	80013	20% - <50%	80% - 120%	90.1354	8005083300
8	19740	5	834	South Aurora	80013	20% - <50%	80% - 120%	80.423	8005083400
8	19740	5	835	South Aurora	80013	50% - <80%	50% - 80%	74.9595	8005083500
8	19740	5	836	South Aurora	80015	20% - <50%	50% - 80%	68.4936	8005083600
8	19740	5	837	South Aurora	80015	20% - <50%	>120%	121.0397	8005083700
8	19740	5	838	South Aurora	80014	20% - <50%	80% - 120%	82.7447	8005083800
8	19740	5	839	South Aurora	80014	20% - <50%	80% - 120%	91.3655	8005083900
8	19740	5	840	South Aurora	80013	20% - <50%	80% - 120%	92.4716	8005084000
8	19740	5	841	South Aurora	80013	20% - <50%	50% - 80%	75.9541	8005084100
8	19740	5	842	South Aurora	80013	20% - <50%	80% - 120%	83.2943	8005084200
8	19740	5	843	South Aurora	80013	20% - <50%	80% - 120%	96.2872	8005084300
8	19740	5	844	South Aurora	80013	50% - <80%	80% - 120%	84.8396	8005084400
8	19740	5	845	South Aurora	80013	50% - <80%	50% - 80%	61.2891	8005084500
8	19740	5	846	South Aurora	80015	20% - <50%	80% - 120%	80.359	8005084600
8	19740	5	847	South Aurora	80013	20% - <50%	80% - 120%	89.26	8005084700
8	19740	5	848	South Aurora	80015	20% - <50%	80% - 120%	94.2262	8005084800
8	19740	5	849	South Aurora	80015	20% - <50%	>120%	151.7512	8005084900
8	19740	5	850	South Aurora	80016	20% - <50%	>120%	128.2588	8005085000
8	19740	5	851	South Aurora	80016	20% - <50%	>120%	177.3762	8005085100
8	19740	5	852	South Aurora	80016	20% - <50%	>120%	159.708	8005085200
8	19740	5	853	South Aurora	80016	20% - <50%	>120%	148.7654	8005085300
8	19740	5	854	South Aurora	80015	20% - <50%	>120%	132.5125	8005085400
8	19740	5	855	South Aurora	80015	20% - <50%	80% - 120%	117.135	8005085500
8	19740	5	856	South Aurora	80015	20% - <50%	>120%	144.2228	8005085600
8	19740	5	857	South Aurora	80015	20% - <50%	80% - 120%	89.3482	8005085700
8	19740	5	858	South Aurora	80015	20% - <50%	80% - 120%	112.8512	8005085800
8	19740	5	859	South Aurora	80015	20% - <50%	80% - 120%	113.81	8005085900
8	19740	5	860.01	South Aurora	80015	20% - <50%	80% - 120%	111.6366	8005086001
8	19740	5	860.02	South Aurora	80015	20% - <50%	50% - 80%	72.1957	8005086002
8	19740	5	861	South Aurora	80015	20% - <50%	80% - 120%	98.004	8005086100
8	19740	5	862	South Aurora	80015	20% - <50%	>120%	123.3382	8005086200
8	19740	5	863	South Aurora	80016	20% - <50%	80% - 120%	93.9965	8005086300
8	19740	5	864	South Aurora	80016	10% - <20%	>120%	193.7987	8005086400
8	19740	5	865	South Aurora	80016	20% - <50%	80% - 120%	106.46	8005086500
8	19740	5	866	South Aurora	80016	20% - <50%	80% - 120%	97.4592	8005086600
8	19740	5	867	South Aurora	80016	20% - <50%	>120%	169.114	8005086700
8	19740	5	868.01	South Aurora	80231	50% - <80%	50% - 80%	62.9942	8005086801
8	19740	5	868.02	South Aurora	80247	50% - <80%	80% - 120%	95.6348	8005086802
8	19740	5	869	South Aurora	80247	50% - <80%	<50%	44.1792	8005086900
8	19740	5	870	South Aurora	80247	50% - <80%	<50%	47.4596	8005087000
8	19740	5	871	South Aurora	80247	50% - <80%	50% - 80%	53.1151	8005087100
8	19740	5	872	South Aurora	80231	20% - <50%	50% - 80%	52.9125	8005087200
8	19740	5	873.01	South Aurora	80231	50% - <80%	50% - 80%	63.0417	8005087301

COLORADO MSA 19740 - Denver AA

Arapahoe County

State	MSA	County	Census Tract	Town	Zip Code	Minority Level	Income Level	Percent Median	Tract_11
8	19740	5	873.02	South Aurora	80231	20% - <50%	80% - 120%	91.7097	8005087302
8	19740	5	9800	South Aurora	80015	20% - <50%	N/A	0	8005980000

COLORADO MSA 19740 - Denver AA

Denver County

State	MSA	County	Census Tract	Town	Zip Code	Minority Level	Income Level	Percent Median	Tract_11
8	19740	31	1.02	Denver	80212	20% - <50%	>120%	127.8391	8031000102
8	19740	31	2.01	Denver	80221	50% - <80%	50% - 80%	73.4162	8031000201
8	19740	31	2.02	Denver	80211	50% - <80%	50% - 80%	70.0854	8031000202
8	19740	31	3.01	Denver	80212	20% - <50%	>120%	152.1767	8031000301
8	19740	31	3.02	Denver	80212	20% - <50%	>120%	137.6106	8031000302
8	19740	31	3.03	Denver	80211	20% - <50%	80% - 120%	105.5837	8031000303
8	19740	31	4.01	Denver	80211	20% - <50%	80% - 120%	106.9496	8031000401
8	19740	31	4.03	Denver	80211	20% - <50%	>120%	168.4655	8031000403
8	19740	31	4.04	Denver	80211	20% - <50%	N/A	0	8031000404
8	19740	31	5.01	Denver	80212	20% - <50%	>120%	162.0171	8031000501
8	19740	31	5.03	Denver	80211	20% - <50%	N/A	0	8031000503
8	19740	31	5.04	Denver	80211	20% - <50%	80% - 120%	116.9915	8031000504
8	19740	31	6	Denver	80211	20% - <50%	>120%	137.7657	8031000600
8	19740	31	7.03	Denver	80204	20% - <50%	80% - 120%	106.6335	8031000703
8	19740	31	7.04	Denver	80204	20% - <50%	80% - 120%	112.8658	8031000704
8	19740	31	7.05	Denver	80204	50% - <80%	80% - 120%	90.4902	8031000705
8	19740	31	7.06	Denver	80204	50% - <80%	80% - 120%	99.8177	8031000706
8	19740	31	8	Denver	80204	80% - 100%	<50%	20.6432	8031000800
8	19740	31	9.02	Denver	80219	50% - <80%	50% - 80%	56.0437	8031000902
8	19740	31	9.03	Denver	80219	50% - <80%	<50%	49.8172	8031000903
8	19740	31	9.04	Denver	80204	50% - <80%	50% - 80%	50.6208	8031000904
8	19740	31	9.05	Denver	80204	50% - <80%	50% - 80%	74.5097	8031000905
8	19740	31	10	Denver	80219	80% - 100%	N/A	0	8031001000
8	19740	31	11.01	Denver	80211	50% - <80%	80% - 120%	92.2322	8031001101
8	19740	31	11.02	Denver	80211	20% - <50%	>120%	139.0482	8031001102
8	19740	31	13.01	Denver	80219	50% - <80%	50% - 80%	56.8463	8031001301
8	19740	31	13.02	Denver	80223	50% - <80%	<50%	45.105	8031001302
8	19740	31	14.01	Denver	80223	50% - <80%	50% - 80%	59.2407	8031001401
8	19740	31	14.02	Denver	80223	50% - <80%	50% - 80%	50.7682	8031001402
8	19740	31	14.03	Denver	80223	20% - <50%	50% - 80%	78.0712	8031001403
8	19740	31	15	Denver	80216	50% - <80%	50% - 80%	51.3043	8031001500
8	19740	31	16.01	Denver	80205	20% - <50%	80% - 120%	82.9376	8031001601
8	19740	31	16.02	Denver	80216	20% - <50%	>120%	157.4183	8031001602
8	19740	31	16.03	Denver	80205	20% - <50%	N/A	0	8031001603
8	19740	31	17.03	Denver	80202	10% - <20%	>120%	126.4809	8031001703
8	19740	31	17.04	Denver	80202	20% - <50%	>120%	124.2901	8031001704
8	19740	31	17.05	Denver	80202	20% - <50%	>120%	236.7226	8031001705
8	19740	31	17.06	Denver	80202	20% - <50%	N/A	0	8031001706
8	19740	31	17.07	Denver	80202	20% - <50%	>120%	242.35	8031001707
8	19740	31	18	Denver	80204	20% - <50%	50% - 80%	50.1071	8031001800
8	19740	31	19.01	Denver	80204	50% - <80%	50% - 80%	63.6922	8031001901
8	19740	31	20	Denver	80204	20% - <50%	>120%	171.2816	8031002000
8	19740	31	21.01	Denver	80223	20% - <50%	>120%	125.0695	8031002101
8	19740	31	21.02	Denver	80223	20% - <50%	80% - 120%	100.3053	8031002102
8	19740	31	23	Denver	80205	20% - <50%	80% - 120%	94.8195	8031002300
8	19740	31	24.02	Denver	80205	20% - <50%	80% - 120%	110.197	8031002402
8	19740	31	24.04	Denver	80205	20% - <50%	>120%	155.4165	8031002404

COLORADO MSA 19740 - Denver AA

Denver County

State	MSA	County	Census Tract	Town	Zip Code	Minority Level	Income Level	Percent Median	Tract_11
8	19740	31	24.05	Denver	80205	20% - <50%	80% - 120%	89.703	8031002405
8	19740	31	26.02	Denver	80218	20% - <50%	>120%	128.6718	8031002602
8	19740	31	26.03	Denver	80203	20% - <50%	>120%	152.9707	8031002603
8	19740	31	26.04	Denver	80203	20% - <50%	>120%	136.5598	8031002604
8	19740	31	27.04	Denver	80203	20% - <50%	80% - 120%	87.6023	8031002704
8	19740	31	27.05	Denver	80203	20% - <50%	50% - 80%	68.7999	8031002705
8	19740	31	27.06	Denver	80203	20% - <50%	>120%	141.0287	8031002706
8	19740	31	27.07	Denver	80218	20% - <50%	80% - 120%	83.7393	8031002707
8	19740	31	27.08	Denver	80218	20% - <50%	50% - 80%	68.9618	8031002708
8	19740	31	27.09	Denver	80218	20% - <50%	50% - 80%	70.6272	8031002709
8	19740	31	28.01	Denver	80203	10% - <20%	80% - 120%	115.9543	8031002801
8	19740	31	28.02	Denver	80203	20% - <50%	80% - 120%	110.2688	8031002802
8	19740	31	28.04	Denver	80218	10% - <20%	>120%	129.1158	8031002804
8	19740	31	28.05	Denver	80209	10% - <20%	80% - 120%	98.2376	8031002805
8	19740	31	29.01	Denver	80209	10% - <20%	80% - 120%	115.7885	8031002901
8	19740	31	29.02	Denver	80209	10% - <20%	>120%	157.7285	8031002902
8	19740	31	30.02	Denver	80210	10% - <20%	>120%	128.7241	8031003002
8	19740	31	30.03	Denver	80210	20% - <50%	50% - 80%	78.6122	8031003003
8	19740	31	30.04	Denver	80210	20% - <50%	>120%	155.8071	8031003004
8	19740	31	30.05	Denver	80210	10% - <20%	>120%	148.9961	8031003005
8	19740	31	30.06	Denver	80210	10% - <20%	>120%	175.1097	8031003006
8	19740	31	31.01	Denver	80205	20% - <50%	80% - 120%	106.8759	8031003101
8	19740	31	31.02	Denver	80218	20% - <50%	>120%	147.892	8031003102
8	19740	31	32.02	Denver	80206	10% - <20%	80% - 120%	114.3286	8031003202
8	19740	31	32.03	Denver	80218	10% - <20%	>120%	242.35	8031003203
8	19740	31	32.04	Denver	80218	20% - <50%	80% - 120%	84.5953	8031003204
8	19740	31	32.05	Denver	80218	10% - <20%	>120%	179.8065	8031003205
8	19740	31	33	Denver	80206	10% - <20%	>120%	167.5242	8031003300
8	19740	31	34.01	Denver	80209	10% - <20%	>120%	184.7911	8031003401
8	19740	31	34.02	Denver	80209	10% - <20%	>120%	196.2542	8031003402
8	19740	31	35.01	Denver	80216	80% - 100%	50% - 80%	53.8014	8031003501
8	19740	31	35.02	Denver	80216	80% - 100%	50% - 80%	50.7071	8031003502
8	19740	31	36.01	Denver	80205	50% - <80%	<50%	43.1856	8031003601
8	19740	31	36.02	Denver	80205	50% - <80%	50% - 80%	53.2518	8031003602
8	19740	31	36.03	Denver	80205	20% - <50%	50% - 80%	79.1676	8031003603
8	19740	31	37.01	Denver	80205	20% - <50%	>120%	136.5636	8031003701
8	19740	31	37.02	Denver	80206	20% - <50%	80% - 120%	100.5748	8031003702
8	19740	31	37.03	Denver	80206	20% - <50%	N/A	0	8031003703
8	19740	31	38.01	Denver	80206	10% - <20%	N/A	0	8031003801
8	19740	31	38.02	Denver	80206	10% - <20%	>120%	180.3687	8031003802
8	19740	31	39.01	Denver	80209	10% - <20%	>120%	181.8897	8031003901
8	19740	31	39.02	Denver	80210	10% - <20%	>120%	179.6417	8031003902
8	19740	31	40.02	Denver	80210	10% - <20%	>120%	130.5708	8031004002
8	19740	31	40.03	Denver	80222	20% - <50%	80% - 120%	101.2417	8031004003
8	19740	31	40.04	Denver	80237	20% - <50%	80% - 120%	117.9803	8031004004
8	19740	31	40.05	Denver	80210	20% - <50%	80% - 120%	86.8889	8031004005
8	19740	31	40.06	Denver	80210	20% - <50%	>120%	206.8516	8031004006

COLORADO MSA 19740 - Denver AA

Denver County

State	MSA	County	Census Tract	Town	Zip Code	Minority Level	Income Level	Percent Median	Tract_11
8	19740	31	41.01	Denver	80216	50% - <80%	50% - 80%	52.0391	8031004101
8	19740	31	41.02	Denver	80207	50% - <80%	50% - 80%	68.1611	8031004102
8	19740	31	41.03	Denver	80207	20% - <50%	>120%	152.7496	8031004103
8	19740	31	41.04	Denver	80207	50% - <80%	>120%	120.1362	8031004104
8	19740	31	41.08	Denver	80238	20% - <50%	>120%	169.2051	8031004108
8	19740	31	41.09	Denver	80238	20% - <50%	>120%	138.6023	8031004109
8	19740	31	41.1	Denver	80239	20% - <50%	>120%	172.5689	8031004110
8	19740	31	41.11	Denver	80238	20% - <50%	>120%	163.4508	8031004111
8	19740	31	41.12	Denver	80238	20% - <50%	>120%	153.7297	8031004112
8	19740	31	41.13	Denver	80238	20% - <50%	>120%	132.686	8031004113
8	19740	31	42.01	Denver	80220	10% - <20%	>120%	165.6261	8031004201
8	19740	31	42.02	Denver	80220	20% - <50%	>120%	154.2464	8031004202
8	19740	31	43.02	Denver	80220	20% - <50%	80% - 120%	104.0588	8031004302
8	19740	31	43.03	Denver	80220	10% - <20%	>120%	242.35	8031004303
8	19740	31	43.06	Denver	80220	20% - <50%	>120%	160.3361	8031004306
8	19740	31	43.07	Denver	80220	20% - <50%	80% - 120%	113.2981	8031004307
8	19740	31	43.08	Denver	80220	20% - <50%	80% - 120%	93.2239	8031004308
8	19740	31	43.09	Denver	80220	20% - <50%	>120%	121.7503	8031004309
8	19740	31	43.1	Denver	80220	20% - <50%	>120%	137.9014	8031004310
8	19740	31	44.03	Denver	80220	50% - <80%	50% - 80%	68.2726	8031004403
8	19740	31	44.04	Denver	80220	50% - <80%	<50%	49.9239	8031004404
8	19740	31	44.06	Denver	80230	20% - <50%	>120%	163.0039	8031004406
8	19740	31	44.07	Denver	80230	20% - <50%	>120%	122.6431	8031004407
8	19740	31	45.03	Denver	80219	80% - 100%	<50%	41.5764	8031004503
8	19740	31	45.04	Denver	80219	80% - 100%	<50%	43.9689	8031004504
8	19740	31	45.05	Denver	80219	80% - 100%	<50%	30.7046	8031004505
8	19740	31	45.06	Denver	80219	80% - 100%	<50%	32.2459	8031004506
8	19740	31	46.01	Denver	80219	50% - <80%	50% - 80%	71.649	8031004601
8	19740	31	46.02	Denver	80219	50% - <80%	50% - 80%	51.5573	8031004602
8	19740	31	46.03	Denver	80219	50% - <80%	50% - 80%	62.4388	8031004603
8	19740	31	47	Denver	80219	50% - <80%	80% - 120%	86.9994	8031004700
8	19740	31	48.01	Denver	80236	50% - <80%	80% - 120%	96.8533	8031004801
8	19740	31	50.01	Denver	80224	20% - <50%	80% - 120%	90.3961	8031005001
8	19740	31	50.03	Denver	80224	20% - <50%	80% - 120%	88.4573	8031005003
8	19740	31	50.04	Denver	80224	20% - <50%	50% - 80%	58.914	8031005004
8	19740	31	51.02	Denver	80222	20% - <50%	80% - 120%	95.5766	8031005102
8	19740	31	51.04	Denver	80222	20% - <50%	50% - 80%	56.5245	8031005104
8	19740	31	52	Denver	80224	20% - <50%	80% - 120%	90.7296	8031005200
8	19740	31	53	Denver	80222	20% - <50%	80% - 120%	89.9114	8031005300
8	19740	31	55.02	Denver	80236	50% - <80%	50% - 80%	66.2892	8031005502
8	19740	31	55.03	Denver	80236	20% - <50%	80% - 120%	98.0767	8031005503
8	19740	31	67.01	Denver	80237	20% - <50%	80% - 120%	105.7679	8031006701
8	19740	31	68.04	Denver	80237	20% - <50%	>120%	129.7313	8031006804
8	19740	31	68.1	Denver	80237	20% - <50%	50% - 80%	65.2723	8031006810
8	19740	31	68.12	Denver	80224	20% - <50%	80% - 120%	96.7505	8031006812
8	19740	31	68.13	Denver	80231	50% - <80%	50% - 80%	63.3742	8031006813
8	19740	31	68.14	Denver	80231	50% - <80%	50% - 80%	67.8577	8031006814

COLORADO MSA 19740 - Denver AA

Denver County

State	MSA	County	Census Tract	Town	Zip Code	Minority Level	Income Level	Percent Median	Tract_11
8	19740	31	68.15	Denver	80237	20% - <50%	>120%	160.9023	8031006815
8	19740	31	68.16	Denver	80237	20% - <50%	80% - 120%	88.2635	8031006816
8	19740	31	68.17	Denver	80231	20% - <50%	80% - 120%	117.5392	8031006817
8	19740	31	68.18	Denver	80231	20% - <50%	80% - 120%	116.3546	8031006818
8	19740	31	69.02	Denver	80222	20% - <50%	80% - 120%	85.3068	8031006902
8	19740	31	69.03	Denver	80224	20% - <50%	80% - 120%	91.3859	8031006903
8	19740	31	70.06	Denver	80014	50% - <80%	<50%	47.4315	8031007006
8	19740	31	70.13	Denver	80231	20% - <50%	80% - 120%	87.0285	8031007013
8	19740	31	70.37	Denver	80247	50% - <80%	<50%	42.9936	8031007037
8	19740	31	70.88	Denver	80247	20% - <50%	50% - 80%	67.0928	8031007088
8	19740	31	70.9	Denver	80247	50% - <80%	<50%	39.3574	8031007090
8	19740	31	70.91	Denver	80247	20% - <50%	50% - 80%	70.2812	8031007091
8	19740	31	83.04	Denver	80239	80% - 100%	50% - 80%	68.6284	8031008304
8	19740	31	83.05	Denver	80239	80% - 100%	50% - 80%	58.0949	8031008305
8	19740	31	83.06	Denver	80239	80% - 100%	50% - 80%	50.5956	8031008306
8	19740	31	83.12	Denver	80239	80% - 100%	50% - 80%	63.6776	8031008312
8	19740	31	83.86	Denver	80239	80% - 100%	50% - 80%	78.4997	8031008386
8	19740	31	83.87	Denver	80239	80% - 100%	80% - 120%	83.0762	8031008387
8	19740	31	83.88	Denver	80239	50% - <80%	50% - 80%	74.0512	8031008388
8	19740	31	83.89	Denver	80249	50% - <80%	80% - 120%	90.5687	8031008389
8	19740	31	83.9	Denver	80249	80% - 100%	80% - 120%	83.5764	8031008390
8	19740	31	83.91	Denver	80249	80% - 100%	50% - 80%	76.6268	8031008391
8	19740	31	119.02	Denver	80227	50% - <80%	50% - 80%	78.1847	8031011902
8	19740	31	119.03	Denver	80227	20% - <50%	80% - 120%	107.79	8031011903
8	19740	31	120.01	Denver	80235	20% - <50%	80% - 120%	93.7086	8031012001
8	19740	31	120.1	Denver	80123	20% - <50%	80% - 120%	112.8541	8031012010
8	19740	31	120.15	Denver	80123	20% - <50%	50% - 80%	75.7806	8031012015
8	19740	31	120.16	Denver	80123	20% - <50%	50% - 80%	63.6166	8031012016
8	19740	31	153	Denver	80246	20% - <50%	50% - 80%	68.6254	8031015300
8	19740	31	154	Denver	80212	20% - <50%	80% - 120%	86.1143	8031015400
8	19740	31	155	Denver	80246	20% - <50%	50% - 80%	62.9351	8031015500
8	19740	31	156	Denver	80219	80% - 100%	50% - 80%	69.908	8031015600
8	19740	31	157	Denver	80236	50% - <80%	50% - 80%	69.7238	8031015700
8	19740	31	158	Denver	80249	50% - <80%	50% - 80%	54.6089	8031015800
8	19740	31	9800.01	Denver	80249	N/A	N/A	0	8031980001
8	19740	31	9801	Denver	80239	80% - 100%	N/A	0	8031980100
8	19740	31	9802	Denver	80204	20% - <50%	N/A	0	8031980200

COLORADO MSA 19740 - Denver AA

Jefferson County

State	MSA	County	Census Tract	Town	Zip Code	Minority Level	Income Level	Percent Median	Tract_11
8	19740	59	98.06	Northeast Jefferson	80401	10% - <20%	>120%	131.0701	8059009806
8	19740	59	98.07	Northeast Jefferson	80401	10% - <20%	80% - 120%	111.529	8059009807
8	19740	59	98.15	Northeast Jefferson	80005	10% - <20%	>120%	157.9989	8059009815
8	19740	59	98.23	Northeast Jefferson	80021	20% - <50%	80% - 120%	112.2434	8059009823
8	19740	59	98.24	Northeast Jefferson	80021	20% - <50%	80% - 120%	98.8105	8059009824
8	19740	59	98.27	Northeast Jefferson	80021	20% - <50%	80% - 120%	108.1642	8059009827
8	19740	59	98.28	Northeast Jefferson	80021	20% - <50%	>120%	124.7748	8059009828
8	19740	59	98.29	Northeast Jefferson	80021	20% - <50%	80% - 120%	99.2758	8059009829
8	19740	59	98.3	Northeast Jefferson	80021	20% - <50%	80% - 120%	94.9436	8059009830
8	19740	59	98.31	Northeast Jefferson	80031	20% - <50%	50% - 80%	60.529	8059009831
8	19740	59	98.32	Northeast Jefferson	80003	20% - <50%	80% - 120%	81.3381	8059009832
8	19740	59	98.33	Northeast Jefferson	80003	20% - <50%	80% - 120%	98.1513	8059009833
8	19740	59	98.34	Northeast Jefferson	80005	20% - <50%	80% - 120%	90.5173	8059009834
8	19740	59	98.35	Northeast Jefferson	80005	10% - <20%	>120%	125.8567	8059009835
8	19740	59	98.36	Northeast Jefferson	80005	10% - <20%	>120%	147.798	8059009836
8	19740	59	98.37	Northeast Jefferson	80007	10% - <20%	>120%	152.2582	8059009837
8	19740	59	98.38	Northeast Jefferson	80007	10% - <20%	>120%	141.1828	8059009838
8	19740	59	98.39	Northeast Jefferson	80004	10% - <20%	80% - 120%	109.692	8059009839
8	19740	59	98.4	Northeast Jefferson	80004	10% - <20%	80% - 120%	94.1429	8059009840
8	19740	59	98.41	Northeast Jefferson	80004	10% - <20%	80% - 120%	117.0652	8059009841
8	19740	59	98.42	Golden	80403	10% - <20%	>120%	141.1217	8059009842
8	19740	59	98.45	Golden	80401	10% - <20%	>120%	174.4195	8059009845
8	19740	59	98.46	Central Jefferson	80439	10% - <20%	>120%	158.565	8059009846
8	19740	59	98.47	Central Jefferson	80439	10% - <20%	>120%	131.6478	8059009847
8	19740	59	98.48	Central Jefferson	80439	<10%	>120%	153.69	8059009848
8	19740	59	98.5	Golden	80401	10% - <20%	>120%	181.5019	8059009850
8	19740	59	98.51	Northeast Jefferson	80004	10% - <20%	>120%	123.1782	8059009851
8	19740	59	98.52	Northeast Jefferson	80033	10% - <20%	>120%	138.929	8059009852
8	19740	59	98.53	Golden	80403	10% - <20%	80% - 120%	119.606	8059009853
8	19740	59	98.54	Golden	80403	10% - <20%	>120%	146.3303	8059009854
8	19740	59	98.55	Golden	80401	10% - <20%	>120%	149.2462	8059009855
8	19740	59	98.56	Golden	80401	20% - <50%	50% - 80%	67.4922	8059009856
8	19740	59	98.57	Golden	80403	10% - <20%	80% - 120%	110.9958	8059009857
8	19740	59	98.58	Golden	80403	10% - <20%	80% - 120%	118.3099	8059009858
8	19740	59	99.01	Golden	80401	10% - <20%	80% - 120%	86.7066	8059009901
8	19740	59	100.01	Golden	80401	20% - <50%	50% - 80%	78.5899	8059010001
8	19740	59	101	Northeast Jefferson	80401	20% - <50%	50% - 80%	60.0424	8059010100
8	19740	59	102.05	Northeast Jefferson	80005	10% - <20%	>120%	121.5312	8059010205
8	19740	59	102.06	Northeast Jefferson	80005	20% - <50%	80% - 120%	110.1175	8059010206
8	19740	59	102.08	Northeast Jefferson	80003	20% - <50%	80% - 120%	93.8734	8059010208
8	19740	59	102.09	Northeast Jefferson	80003	20% - <50%	50% - 80%	72.8171	8059010209
8	19740	59	102.1	Northeast Jefferson	80004	20% - <50%	80% - 120%	113.0286	8059010210
8	19740	59	102.11	Northeast Jefferson	80004	20% - <50%	80% - 120%	90.4446	8059010211
8	19740	59	102.12	Northeast Jefferson	80003	20% - <50%	80% - 120%	80.7225	8059010212
8	19740	59	102.13	Northeast Jefferson	80003	20% - <50%	80% - 120%	81.4418	8059010213
8	19740	59	103.03	Northeast Jefferson	80004	10% - <20%	80% - 120%	89.1359	8059010303
8	19740	59	103.04	Northeast Jefferson	80004	20% - <50%	80% - 120%	86.7008	8059010304
8	19740	59	103.05	Northeast Jefferson	80004	20% - <50%	80% - 120%	85.8477	8059010305
8	19740	59	103.06	Northeast Jefferson	80004	20% - <50%	80% - 120%	82.6458	8059010306
8	19740	59	103.07	Northeast Jefferson	80004	20% - <50%	80% - 120%	92.1304	8059010307
8	19740	59	103.08	Northeast Jefferson	80002	20% - <50%	80% - 120%	118.6405	8059010308
8	19740	59	104.02	Northeast Jefferson	80002	20% - <50%	50% - 80%	72.2112	8059010402

COLORADO MSA 19740 - Denver AA

Jefferson County

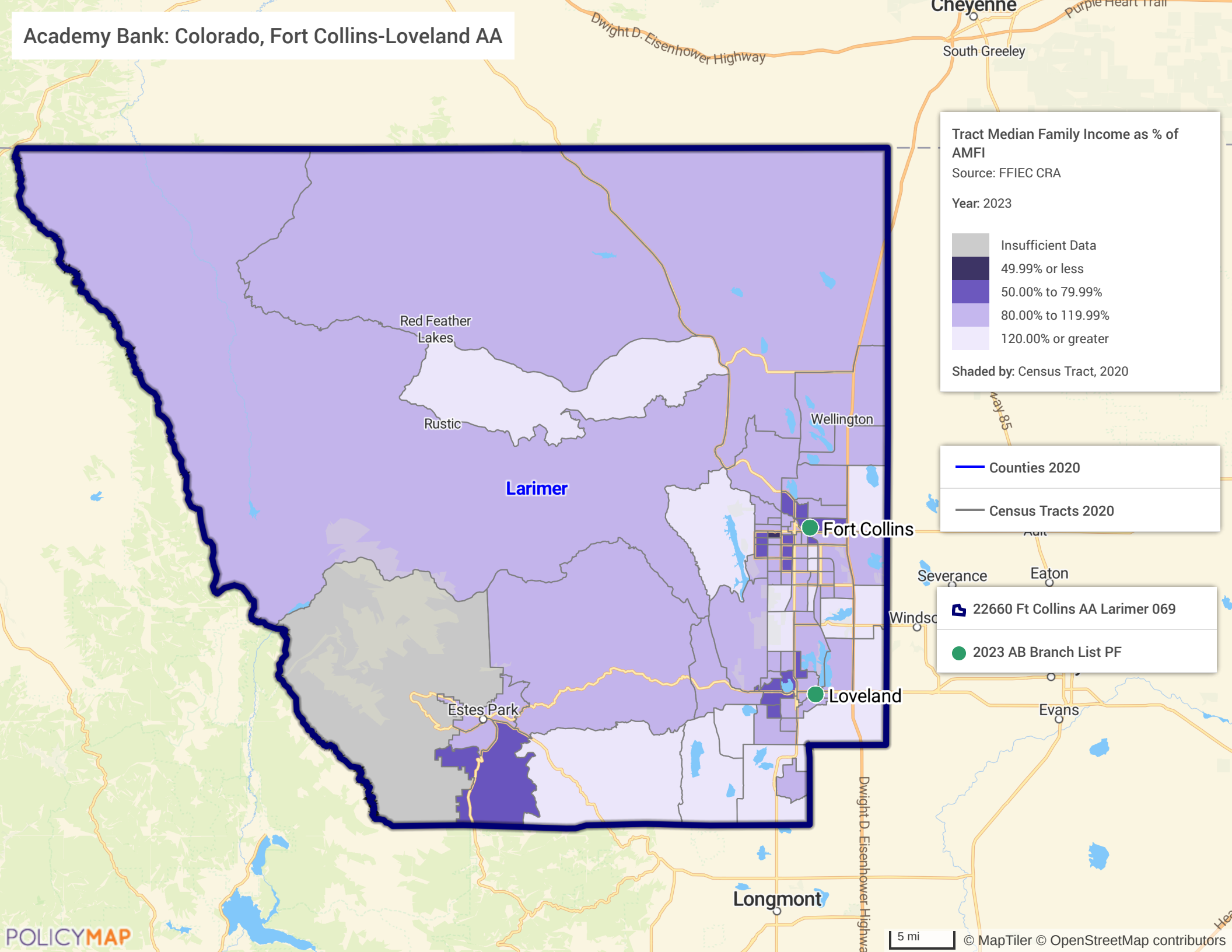
State	MSA	County	Census Tract	Town	Zip Code	Minority Level	Income Level	Percent Median	Tract_11
8	19740	59	104.03	Northeast Jefferson	80033	20% - <50%	50% - 80%	69.908	8059010403
8	19740	59	104.05	Northeast Jefferson	80002	20% - <50%	<50%	49.1425	8059010405
8	19740	59	104.06	Northeast Jefferson	80002	50% - <80%	50% - 80%	50.4086	8059010406
8	19740	59	105.02	Northeast Jefferson	80033	20% - <50%	80% - 120%	96.4733	8059010502
8	19740	59	105.03	Northeast Jefferson	80033	20% - <50%	80% - 120%	109.7298	8059010503
8	19740	59	105.04	Northeast Jefferson	80215	10% - <20%	>120%	155.305	8059010504
8	19740	59	106.03	Northeast Jefferson	80033	20% - <50%	80% - 120%	89.0632	8059010603
8	19740	59	106.04	Northeast Jefferson	80033	20% - <50%	50% - 80%	79.8743	8059010604
8	19740	59	107.01	Northeast Jefferson	80033	20% - <50%	80% - 120%	95.7996	8059010701
8	19740	59	107.02	Northeast Jefferson	80214	20% - <50%	50% - 80%	62.4368	8059010702
8	19740	59	108.01	Northeast Jefferson	80215	10% - <20%	>120%	126.9307	8059010801
8	19740	59	109.01	Northeast Jefferson	80401	20% - <50%	80% - 120%	93.3043	8059010901
8	19740	59	109.02	Northeast Jefferson	80215	20% - <50%	50% - 80%	58.1899	8059010902
8	19740	59	110	Northeast Jefferson	80215	20% - <50%	50% - 80%	69.5793	8059011000
8	19740	59	111.01	Northeast Jefferson	80215	20% - <50%	80% - 120%	91.8502	8059011101
8	19740	59	111.02	Northeast Jefferson	80214	50% - <80%	50% - 80%	65.2849	8059011102
8	19740	59	112.02	Northeast Jefferson	80226	20% - <50%	80% - 120%	96.1321	8059011202
8	19740	59	113	Northeast Jefferson	80214	20% - <50%	80% - 120%	95.2732	8059011300
8	19740	59	114.01	Northeast Jefferson	80214	50% - <80%	<50%	35.4517	8059011401
8	19740	59	114.02	Northeast Jefferson	80214	20% - <50%	50% - 80%	61.4723	8059011402
8	19740	59	115.51	Northeast Jefferson	80214	20% - <50%	<50%	40.4325	8059011551
8	19740	59	115.52	Northeast Jefferson	80214	50% - <80%	<50%	38.3929	8059011552
8	19740	59	116.01	Northeast Jefferson	80226	50% - <80%	50% - 80%	79.1676	8059011601
8	19740	59	116.02	Northeast Jefferson	80226	50% - <80%	50% - 80%	62.7335	8059011602
8	19740	59	117.01	Northeast Jefferson	80226	20% - <50%	80% - 120%	93.7978	8059011701
8	19740	59	117.02	Northeast Jefferson	80232	20% - <50%	80% - 120%	89.5305	8059011702
8	19740	59	117.08	Northeast Jefferson	80226	20% - <50%	80% - 120%	93.9509	8059011708
8	19740	59	117.09	Northeast Jefferson	80232	20% - <50%	80% - 120%	84.5798	8059011709
8	19740	59	117.1	Northeast Jefferson	80232	20% - <50%	80% - 120%	97.1771	8059011710
8	19740	59	117.11	Northeast Jefferson	80228	20% - <50%	80% - 120%	94.8369	8059011711
8	19740	59	117.12	Northeast Jefferson	80228	10% - <20%	80% - 120%	100.9238	8059011712
8	19740	59	117.2	Northeast Jefferson	80228	10% - <20%	>120%	146.3187	8059011720
8	19740	59	117.21	Northeast Jefferson	80401	10% - <20%	>120%	132.5213	8059011721
8	19740	59	117.23	Northeast Jefferson	80228	20% - <50%	80% - 120%	85.0858	8059011723
8	19740	59	117.24	Northeast Jefferson	80228	10% - <20%	>120%	173.3726	8059011724
8	19740	59	117.25	Northeast Jefferson	80228	10% - <20%	80% - 120%	119.4858	8059011725
8	19740	59	117.26	Northeast Jefferson	80228	20% - <50%	80% - 120%	108.7458	8059011726
8	19740	59	117.27	Northeast Jefferson	80227	20% - <50%	80% - 120%	100.9926	8059011727
8	19740	59	117.28	Northeast Jefferson	80227	20% - <50%	80% - 120%	106.6335	8059011728
8	19740	59	117.29	Northeast Jefferson	80227	20% - <50%	50% - 80%	70.9064	8059011729
8	19740	59	117.3	Northeast Jefferson	80227	20% - <50%	50% - 80%	59.9222	8059011730
8	19740	59	117.31	Northeast Jefferson	80228	20% - <50%	80% - 120%	99.7363	8059011731
8	19740	59	117.32	Northeast Jefferson	80228	20% - <50%	50% - 80%	62.3544	8059011732
8	19740	59	117.33	Northeast Jefferson	80228	20% - <50%	80% - 120%	83.6821	8059011733
8	19740	59	118.03	Northeast Jefferson	80232	50% - <80%	50% - 80%	76.1945	8059011803
8	19740	59	118.04	Northeast Jefferson	80232	20% - <50%	80% - 120%	88.2926	8059011804
8	19740	59	118.06	Northeast Jefferson	80226	50% - <80%	50% - 80%	75.9822	8059011806
8	19740	59	118.07	Northeast Jefferson	80226	20% - <50%	80% - 120%	109.1627	8059011807
8	19740	59	118.08	Northeast Jefferson	80226	20% - <50%	50% - 80%	60.3119	8059011808
8	19740	59	119.04	Northeast Jefferson	80235	20% - <50%	80% - 120%	83.9138	8059011904
8	19740	59	119.51	Northeast Jefferson	80227	20% - <50%	80% - 120%	87.741	8059011951
8	19740	59	120.22	Northeast Jefferson	80127	10% - <20%	>120%	128.7581	8059012022

COLORADO MSA 19740 - Denver AA

Jefferson County

State	MSA	County	Census Tract	Town	Zip Code	Minority Level	Income Level	Percent Median	Tract_11
8	19740	59	120.23	Northeast Jefferson	80128	20% - <50%	80% - 120%	109.2703	8059012023
8	19740	59	120.24	Northeast Jefferson	80127	10% - <20%	>120%	120.2894	8059012024
8	19740	59	120.26	Central Jefferson	80439	10% - <20%	>120%	123.1995	8059012026
8	19740	59	120.27	Central Jefferson	80454	10% - <20%	>120%	141.1082	8059012027
8	19740	59	120.3	Central Jefferson	80439	10% - <20%	>120%	137.3576	8059012030
8	19740	59	120.31	Central Jefferson	80439	10% - <20%	>120%	139.2983	8059012031
8	19740	59	120.32	South Jefferson	80439	10% - <20%	>120%	137.4119	8059012032
8	19740	59	120.33	South Jefferson	80465	10% - <20%	80% - 120%	116.5621	8059012033
8	19740	59	120.34	South Jefferson	80465	10% - <20%	>120%	181.9527	8059012034
8	19740	59	120.35	South Jefferson	80127	10% - <20%	>120%	168.5285	8059012035
8	19740	59	120.36	South Jefferson	80127	10% - <20%	>120%	165.7066	8059012036
8	19740	59	120.37	South Jefferson	80433	10% - <20%	80% - 120%	114.7425	8059012037
8	19740	59	120.38	Northeast Jefferson	80465	20% - <50%	80% - 120%	98.5555	8059012038
8	19740	59	120.39	Northeast Jefferson	80465	20% - <50%	80% - 120%	99.6742	8059012039
8	19740	59	120.41	Northeast Jefferson	80127	20% - <50%	80% - 120%	99.8012	8059012041
8	19740	59	120.42	Northeast Jefferson	80127	20% - <50%	80% - 120%	113.9515	8059012042
8	19740	59	120.43	Northeast Jefferson	80127	20% - <50%	80% - 120%	100.4187	8059012043
8	19740	59	120.44	Northeast Jefferson	80127	20% - <50%	>120%	132.2595	8059012044
8	19740	59	120.45	Northeast Jefferson	80127	20% - <50%	>120%	142.7755	8059012045
8	19740	59	120.46	Northeast Jefferson	80123	20% - <50%	80% - 120%	98.3655	8059012046
8	19740	59	120.47	Northeast Jefferson	80123	20% - <50%	80% - 120%	109.0987	8059012047
8	19740	59	120.48	Northeast Jefferson	80123	20% - <50%	80% - 120%	104.6143	8059012048
8	19740	59	120.49	Northeast Jefferson	80123	20% - <50%	>120%	129.585	8059012049
8	19740	59	120.5	Northeast Jefferson	80123	20% - <50%	80% - 120%	118.6017	8059012050
8	19740	59	120.51	Northeast Jefferson	80128	10% - <20%	80% - 120%	115.8913	8059012051
8	19740	59	120.52	Northeast Jefferson	80128	20% - <50%	80% - 120%	99.6578	8059012052
8	19740	59	120.53	Northeast Jefferson	80128	20% - <50%	80% - 120%	103.9754	8059012053
8	19740	59	120.54	Northeast Jefferson	80123	10% - <20%	>120%	147.6642	8059012054
8	19740	59	120.55	Northeast Jefferson	80128	10% - <20%	>120%	120.3485	8059012055
8	19740	59	120.57	Northeast Jefferson	80128	20% - <50%	80% - 120%	98.416	8059012057
8	19740	59	120.58	South Jefferson	80425	10% - <20%	80% - 120%	116.6387	8059012058
8	19740	59	120.59	Northeast Jefferson	80128	20% - <50%	80% - 120%	98.415	8059012059
8	19740	59	120.6	Northeast Jefferson	80128	20% - <50%	80% - 120%	92.0926	8059012060
8	19740	59	158	Northeast Jefferson	80215	20% - <50%	80% - 120%	88.4573	8059015800
8	19740	59	159	Northeast Jefferson	80235	20% - <50%	50% - 80%	69.3389	8059015900
8	19740	59	603	Northeast Jefferson	80020	20% - <50%	80% - 120%	101.2737	8059060300
8	19740	59	604	Northeast Jefferson	80020	20% - <50%	80% - 120%	106.0277	8059060400
8	19740	59	605.01	Northeast Jefferson	80005	20% - <50%	>120%	147.3259	8059060501
8	19740	59	9800	Northeast Jefferson	80228	N/A	N/A	0	8059980000
8	19740	59	9804	Northeast Jefferson	80123	20% - <50%	N/A	0	8059980400
8	19740	59	9807	Northeast Jefferson	80303	N/A	N/A	0	8059980700
8	19740	59	9808	Golden	80401	50% - <80%	N/A	0	8059980800

Academy Bank: Colorado, Fort Collins-Loveland AA



COLORADO MSA 19740 - Fort Collins AA

Larimer County

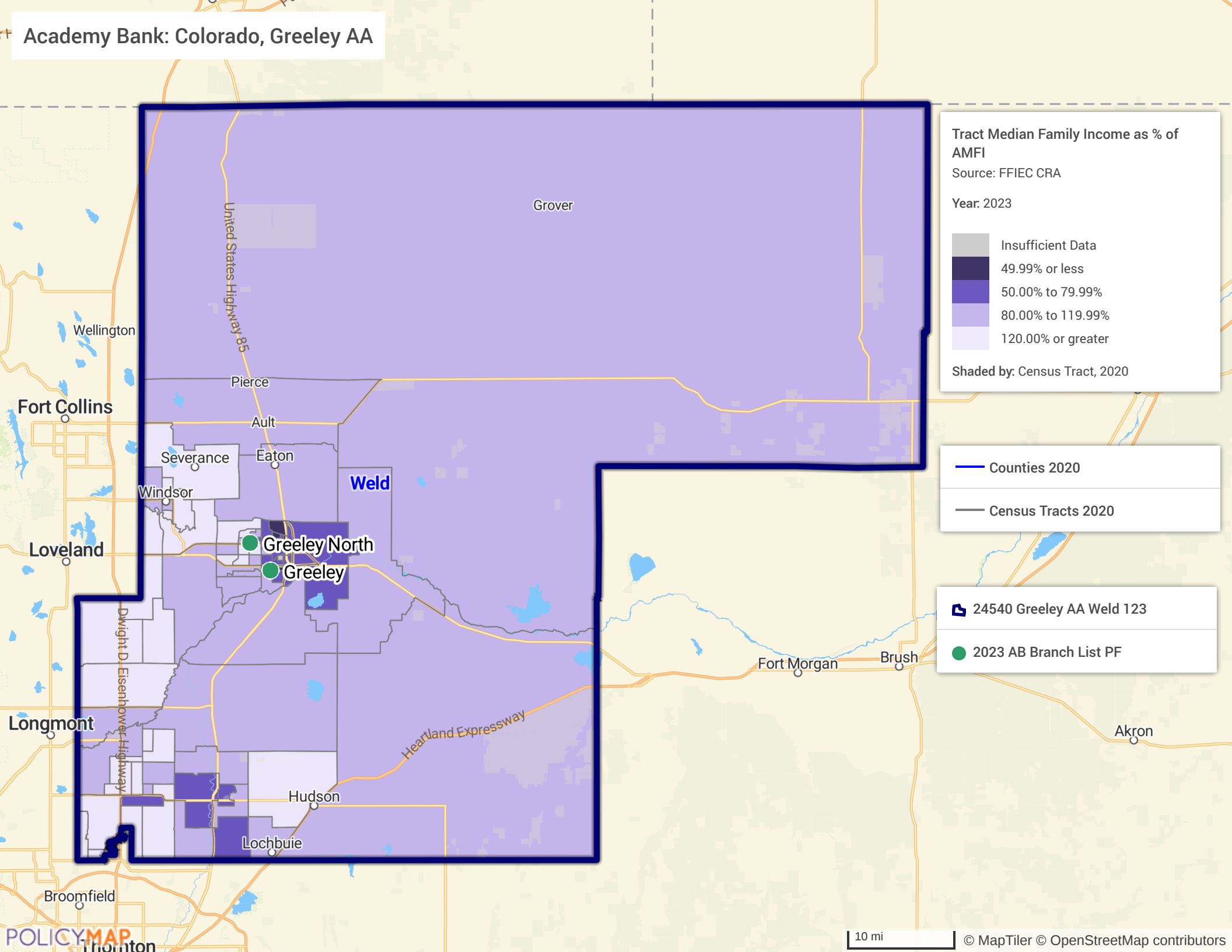
State	MSA	County	Census Tract	Town	Zip Code	Minority Level	Income Level	Percent Median	Tract_11
8	22660	69	1	Fort Collins	80524	10% - <20%	80% - 120%	87.1202	8069000100
8	22660	69	2.01	Fort Collins	80521	10% - <20%	80% - 120%	93.3486	8069000201
8	22660	69	2.02	Fort Collins	80521	10% - <20%	80% - 120%	109.369	8069000202
8	22660	69	3	Fort Collins	80521	10% - <20%	80% - 120%	113.7693	8069000300
8	22660	69	4.01	Fort Collins	80521	20% - <50%	80% - 120%	86.5517	8069000401
8	22660	69	4.02	Fort Collins	80521	20% - <50%	80% - 120%	84.5179	8069000402
8	22660	69	5.03	Fort Collins	80521	20% - <50%	<50%	49.9475	8069000503
8	22660	69	5.04	Fort Collins	80521	20% - <50%	80% - 120%	99.129	8069000504
8	22660	69	5.05	Fort Collins	80521	20% - <50%	50% - 80%	55.9534	8069000505
8	22660	69	5.06	Fort Collins	80521	20% - <50%	50% - 80%	76.6464	8069000506
8	22660	69	6	Fort Collins	80523	20% - <50%	50% - 80%	55.1334	8069000600
8	22660	69	7	Fort Collins	80524	10% - <20%	80% - 120%	95.4833	8069000700
8	22660	69	8.01	Fort Collins	80524	10% - <20%	80% - 120%	89.8535	8069000801
8	22660	69	8.02	Fort Collins	80524	10% - <20%	50% - 80%	53.6961	8069000802
8	22660	69	9.01	Fort Collins	80525	10% - <20%	80% - 120%	108.4742	8069000901
8	22660	69	9.02	Fort Collins	80525	20% - <50%	>120%	140.6626	8069000902
8	22660	69	10.03	Fort Collins	80525	20% - <50%	80% - 120%	85.2973	8069001003
8	22660	69	10.04	Fort Collins	80525	10% - <20%	>120%	126.4256	8069001004
8	22660	69	10.07	Fort Collins	80525	20% - <50%	80% - 120%	102.7582	8069001007
8	22660	69	10.08	Fort Collins	80525	10% - <20%	80% - 120%	119.372	8069001008
8	22660	69	10.09	Fort Collins	80525	10% - <20%	80% - 120%	110.7034	8069001009
8	22660	69	10.1	Fort Collins	80525	10% - <20%	>120%	154.2314	8069001010
8	22660	69	11.04	Fort Collins	80526	20% - <50%	50% - 80%	69.2312	8069001104
8	22660	69	11.06	Fort Collins	80526	20% - <50%	50% - 80%	67.2836	8069001106
8	22660	69	11.07	Fort Collins	80526	20% - <50%	80% - 120%	95.555	8069001107
8	22660	69	11.09	Fort Collins	80526	20% - <50%	80% - 120%	104.6486	8069001109
8	22660	69	11.1	Fort Collins	80526	20% - <50%	80% - 120%	112.5606	8069001110
8	22660	69	11.11	Fort Collins	80526	20% - <50%	50% - 80%	75.3473	8069001111
8	22660	69	11.12	Fort Collins	80526	20% - <50%	80% - 120%	105.1225	8069001112
8	22660	69	11.13	Fort Collins	80526	10% - <20%	80% - 120%	116.1503	8069001113
8	22660	69	11.14	Fort Collins	80526	10% - <20%	>120%	163.3801	8069001114
8	22660	69	13.01	Fort Collins	80524	10% - <20%	80% - 120%	90.0479	8069001301
8	22660	69	13.04	Fort Collins	80524	50% - <80%	50% - 80%	52.7119	8069001304
8	22660	69	13.05	Fort Collins	80524	20% - <50%	50% - 80%	78.3789	8069001305
8	22660	69	13.06	Fort Collins	80524	20% - <50%	50% - 80%	58.7844	8069001306
8	22660	69	13.07	Fort Collins	80524	20% - <50%	80% - 120%	112.1626	8069001307
8	22660	69	13.08	Fort Collins	80524	10% - <20%	80% - 120%	109.9354	8069001308
8	22660	69	16.01	Fort Collins	80524	20% - <50%	80% - 120%	105.5258	8069001601
8	22660	69	16.02	Fort Collins	80525	20% - <50%	80% - 120%	110.5964	8069001602
8	22660	69	16.03	Fort Collins	80525	20% - <50%	80% - 120%	90.0489	8069001603
8	22660	69	16.05	Fort Collins	80525	20% - <50%	80% - 120%	117.1345	8069001605
8	22660	69	16.06	Fort Collins	80528	20% - <50%	80% - 120%	105.0477	8069001606
8	22660	69	16.07	Fort Collins	80528	20% - <50%	80% - 120%	106.0381	8069001607
8	22660	69	16.08	Fort Collins	80528	20% - <50%	>120%	169.9587	8069001608
8	22660	69	17.06	Loveland	80538	20% - <50%	80% - 120%	96.5028	8069001706
8	22660	69	17.07	Loveland	80538	20% - <50%	50% - 80%	73.4371	8069001707
8	22660	69	17.08	Loveland	80525	20% - <50%	80% - 120%	90.8897	8069001708
8	22660	69	17.1	Loveland	80537	20% - <50%	80% - 120%	81.1631	8069001710
8	22660	69	17.11	Loveland	80537	20% - <50%	80% - 120%	83.8922	8069001711
8	22660	69	17.12	Loveland	80538	10% - <20%	80% - 120%	99.3525	8069001712
8	22660	69	17.13	Loveland	80537	20% - <50%	>120%	157.8397	8069001713
8	22660	69	17.14	Loveland	80538	10% - <20%	>120%	156.1405	8069001714
8	22660	69	17.15	Loveland	80538	20% - <50%	80% - 120%	108.6945	8069001715

COLORADO MSA 19740 - Fort Collins AA

Larimer County

State	MSA	County	Census Tract	Town	Zip Code	Minority Level	Income Level	Percent Median	Tract_11
8	22660	69	18.04	Loveland	80538	20% - <50%	50% - 80%	78.0266	8069001804
8	22660	69	18.07	Loveland	80538	10% - <20%	80% - 120%	88.8485	8069001807
8	22660	69	18.08	Loveland	80538	10% - <20%	80% - 120%	101.7189	8069001808
8	22660	69	18.1	Loveland	80538	10% - <20%	80% - 120%	100.16	8069001810
8	22660	69	18.11	Loveland	80538	10% - <20%	80% - 120%	96.8686	8069001811
8	22660	69	18.12	Loveland	80538	10% - <20%	80% - 120%	109.9167	8069001812
8	22660	69	18.13	Loveland	80526	10% - <20%	>120%	122.3194	8069001813
8	22660	69	19.01	Loveland	80537	10% - <20%	50% - 80%	75.5635	8069001901
8	22660	69	19.02	Loveland	80538	10% - <20%	50% - 80%	70.2227	8069001902
8	22660	69	19.04	Loveland	80515	10% - <20%	80% - 120%	110.6089	8069001904
8	22660	69	19.05	Loveland	80540	10% - <20%	>120%	121.3622	8069001905
8	22660	69	20.05	Loveland	80537	20% - <50%	50% - 80%	63.4248	8069002005
8	22660	69	20.07	Loveland	80537	10% - <20%	80% - 120%	96.4488	8069002007
8	22660	69	20.08	Loveland	80537	20% - <50%	80% - 120%	86.2732	8069002008
8	22660	69	20.1	Loveland	80537	10% - <20%	>120%	122.2279	8069002010
8	22660	69	20.11	Loveland	80537	10% - <20%	80% - 120%	116.2324	8069002011
8	22660	69	23	Fort Collins	80526	10% - <20%	>120%	132.576	8069002300
8	22660	69	24.01	Livermore	80545	10% - <20%	80% - 120%	90.4823	8069002401
8	22660	69	24.03	Livermore	80512	10% - <20%	80% - 120%	107.8787	8069002403
8	22660	69	24.04	Livermore	80536	10% - <20%	>120%	122.0482	8069002404
8	22660	69	25.03	Timnath-Wellington	80549	10% - <20%	80% - 120%	87.9797	8069002503
8	22660	69	25.04	Timnath-Wellington	80524	20% - <50%	>120%	143.7264	8069002504
8	22660	69	25.05	Timnath-Wellington	80528	10% - <20%	>120%	161.6507	8069002505
8	22660	69	25.06	Timnath-Wellington	80524	10% - <20%	80% - 120%	101.9787	8069002506
8	22660	69	25.07	Timnath-Wellington	80549	20% - <50%	80% - 120%	117.1968	8069002507
8	22660	69	25.08	Timnath-Wellington	80549	20% - <50%	80% - 120%	96.825	8069002508
8	22660	69	26.01	Berthoud	80513	10% - <20%	>120%	148.7648	8069002601
8	22660	69	26.02	Berthoud	80513	10% - <20%	>120%	126.3674	8069002602
8	22660	69	27	Berthoud	80513	10% - <20%	80% - 120%	97.9193	8069002700
8	22660	69	28.01	Estes Park	80517	10% - <20%	80% - 120%	105.9591	8069002801
8	22660	69	28.03	Estes Park	80517	20% - <50%	N/A	0	8069002803
8	22660	69	28.04	Estes Park	80517	10% - <20%	50% - 80%	60.6239	8069002804
8	22660	69	28.05	Estes Park	80517	10% - <20%	80% - 120%	95.1881	8069002805

Academy Bank: Colorado, Greeley AA



Tract Median Family Income as % of AMFI
Source: FFIEC CRA
Year: 2023

- Insufficient Data
- 49.99% or less
- 50.00% to 79.99%
- 80.00% to 119.99%
- 120.00% or greater

Shaded by: Census Tract, 2020

- Counties 2020
- Census Tracts 2020

- 24540 Greeley AA Weld 123
- 2023 AB Branch List PF

COLORADO MSA 24540 - Greeley AA

Weld County

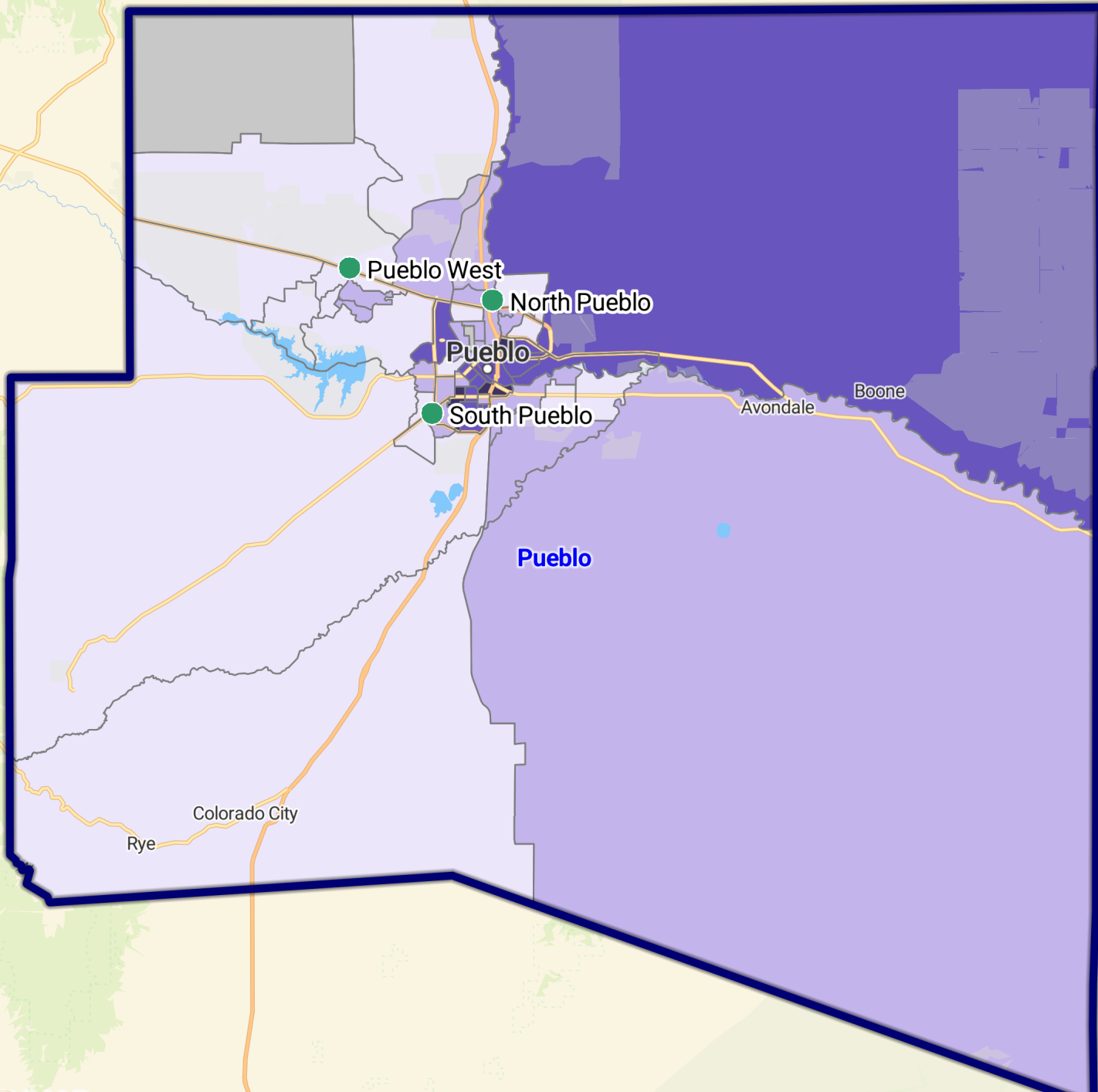
State	MSA	County	Census Tract	Town	Zip Code	Minority Level	Income Level	Percent Median	Tract_11
8	24540	123	1	Greeley	80631	50% - <80%	<50%	47.3047	8123000100
8	24540	123	2	Greeley	80631	20% - <50%	50% - 80%	59.2318	8123000200
8	24540	123	3	Greeley	80631	20% - <50%	N/A	0	8123000300
8	24540	123	4.01	Greeley	80631	20% - <50%	50% - 80%	79.0728	8123000401
8	24540	123	4.02	Greeley	80631	50% - <80%	50% - 80%	71.948	8123000402
8	24540	123	5.01	Greeley	80631	80% - 100%	<50%	48.318	8123000501
8	24540	123	5.02	Greeley	80631	50% - <80%	50% - 80%	51.6526	8123000502
8	24540	123	6	Greeley	80631	50% - <80%	<50%	49.6084	8123000600
8	24540	123	7.01	Greeley	80631	50% - <80%	50% - 80%	62.6392	8123000701
8	24540	123	7.03	Greeley	80631	50% - <80%	50% - 80%	67.6553	8123000703
8	24540	123	7.04	Greeley	80631	50% - <80%	80% - 120%	103.8406	8123000704
8	24540	123	7.05	Greeley	80631	20% - <50%	50% - 80%	64.0893	8123000705
8	24540	123	8	Greeley	80631	50% - <80%	50% - 80%	57.3743	8123000800
8	24540	123	9	Greeley	80631	20% - <50%	50% - 80%	76.8102	8123000900
8	24540	123	10.03	Greeley	80631	50% - <80%	<50%	44.846	8123001003
8	24540	123	10.04	Greeley	80620	50% - <80%	50% - 80%	60.386	8123001004
8	24540	123	10.05	Greeley	80620	50% - <80%	80% - 120%	88.4485	8123001005
8	24540	123	10.06	Greeley	80620	50% - <80%	50% - 80%	76.6916	8123001006
8	24540	123	11	Greeley	80634	20% - <50%	50% - 80%	79.256	8123001100
8	24540	123	12.01	Greeley	80634	50% - <80%	50% - 80%	59.5136	8123001201
8	24540	123	12.02	Greeley	80634	20% - <50%	80% - 120%	93.8743	8123001202
8	24540	123	13	Greeley	80634	50% - <80%	50% - 80%	54.9661	8123001300
8	24540	123	14.04	Greeley	80634	20% - <50%	80% - 120%	88.1362	8123001404
8	24540	123	14.05	Greeley	80620	20% - <50%	80% - 120%	109.425	8123001405
8	24540	123	14.06	Greeley	80634	20% - <50%	80% - 120%	96.3342	8123001406
8	24540	123	14.07	Greeley	80634	20% - <50%	>120%	127.1032	8123001407
8	24540	123	14.08	Greeley	80634	20% - <50%	>120%	126.7122	8123001408
8	24540	123	14.09	Greeley	80634	20% - <50%	80% - 120%	98.0696	8123001409
8	24540	123	14.1	Greeley	80634	20% - <50%	>120%	130.8006	8123001410
8	24540	123	14.11	Greeley	80634	20% - <50%	>120%	128.5051	8123001411
8	24540	123	14.12	Greeley	80634	20% - <50%	80% - 120%	114.9705	8123001412
8	24540	123	14.13	Greeley	80634	20% - <50%	50% - 80%	75.2439	8123001413
8	24540	123	14.14	Greeley	80634	20% - <50%	80% - 120%	113.1471	8123001414
8	24540	123	14.15	Greeley	80634	20% - <50%	>120%	124.021	8123001415
8	24540	123	14.16	Greeley	80634	20% - <50%	>120%	133.9286	8123001416
8	24540	123	14.17	Greeley	80634	20% - <50%	80% - 120%	88.1749	8123001417
8	24540	123	15	Greeley	80615	20% - <50%	80% - 120%	107.8563	8123001500
8	24540	123	16	Kersey-Gill	80644	20% - <50%	80% - 120%	99.2039	8123001600
8	24540	123	17	La Salle-Gilcrest	80645	20% - <50%	80% - 120%	92.6861	8123001700
8	24540	123	18	Platteville	80651	20% - <50%	80% - 120%	96.6959	8123001800
8	24540	123	19.05	Fort Lupton	80621	50% - <80%	50% - 80%	74.3809	8123001905
8	24540	123	19.06	Fort Lupton	80621	50% - <80%	80% - 120%	82.364	8123001906
8	24540	123	19.09	Fort Lupton	80621	50% - <80%	80% - 120%	88.8771	8123001909
8	24540	123	19.1	Fort Lupton	80621	50% - <80%	50% - 80%	79.8736	8123001910
8	24540	123	19.11	Fort Lupton	80621	20% - <50%	50% - 80%	72.3496	8123001911
8	24540	123	19.12	Fort Lupton	80621	20% - <50%	80% - 120%	109.6492	8123001912
8	24540	123	19.13	Keenesburg-Hudson	80603	50% - <80%	80% - 120%	86.9738	8123001913
8	24540	123	19.14	Keenesburg-Hudson	80621	20% - <50%	>120%	132.8988	8123001914
8	24540	123	20.04	Erie-Frederick	80514	20% - <50%	50% - 80%	79.31	8123002004
8	24540	123	20.05	Erie-Frederick	80516	20% - <50%	>120%	153.3751	8123002005
8	24540	123	20.06	Erie-Frederick	80603	20% - <50%	>120%	215.7525	8123002006
8	24540	123	20.07	Erie-Frederick	80516	20% - <50%	>120%	138.347	8123002007
8	24540	123	20.08	Erie-Frederick	80516	20% - <50%	>120%	163.0983	8123002008

COLORADO MSA 24540 - Greeley AA

Weld County

State	MSA	County	Census Tract	Town	Zip Code	Minority Level	Income Level	Percent Median	Tract_11
8	24540	123	20.09	Erie-Frederick	80516	20% - <50%	>120%	176.8584	8123002009
8	24540	123	20.1	Erie-Frederick	80504	20% - <50%	80% - 120%	87.818	8123002010
8	24540	123	20.11	Erie-Frederick	80516	20% - <50%	>120%	135.819	8123002011
8	24540	123	20.12	Erie-Frederick	80504	20% - <50%	>120%	154.1089	8123002012
8	24540	123	20.13	Erie-Frederick	80504	20% - <50%	>120%	143.9477	8123002013
8	24540	123	20.14	Erie-Frederick	80530	20% - <50%	80% - 120%	112.0962	8123002014
8	24540	123	20.15	Erie-Frederick	80621	20% - <50%	>120%	129.9728	8123002015
8	24540	123	20.16	Erie-Frederick	80504	20% - <50%	80% - 120%	89.7965	8123002016
8	24540	123	20.17	Erie-Frederick	80504	10% - <20%	>120%	180.038	8123002017
8	24540	123	20.18	Erie-Frederick	80504	20% - <50%	>120%	155.4792	8123002018
8	24540	123	20.19	Erie-Frederick	80504	20% - <50%	80% - 120%	116.7729	8123002019
8	24540	123	20.2	Erie-Frederick	80504	20% - <50%	>120%	136.8135	8123002020
8	24540	123	20.21	Erie-Frederick	80504	20% - <50%	>120%	123.6394	8123002021
8	24540	123	21.01	Johnstown-Milliken	80543	20% - <50%	80% - 120%	95.2035	8123002101
8	24540	123	21.04	Johnstown-Milliken	80513	10% - <20%	>120%	172.5821	8123002104
8	24540	123	21.05	Johnstown-Milliken	80504	20% - <50%	80% - 120%	106.823	8123002105
8	24540	123	21.06	Johnstown-Milliken	80651	10% - <20%	>120%	124.1548	8123002106
8	24540	123	21.07	Johnstown-Milliken	80534	10% - <20%	>120%	138.1474	8123002107
8	24540	123	21.08	Johnstown-Milliken	80534	20% - <50%	>120%	137.7223	8123002108
8	24540	123	22.03	Windsor	80550	10% - <20%	>120%	141.3	8123002203
8	24540	123	22.04	Windsor	80550	10% - <20%	>120%	130.8699	8123002204
8	24540	123	22.05	Windsor	80550	20% - <50%	80% - 120%	97.4332	8123002205
8	24540	123	22.06	Windsor	80550	10% - <20%	80% - 120%	105.2743	8123002206
8	24540	123	22.07	Windsor	80550	10% - <20%	80% - 120%	115.0457	8123002207
8	24540	123	22.08	Windsor	80550	10% - <20%	>120%	130.9415	8123002208
8	24540	123	22.09	Windsor	80634	10% - <20%	>120%	155.626	8123002209
8	24540	123	22.1	Windsor	80550	10% - <20%	>120%	134.1024	8123002210
8	24540	123	23	Ault	80610	20% - <50%	80% - 120%	93.6583	8123002300
8	24540	123	25.01	Grover	80611	10% - <20%	80% - 120%	94.634	8123002501
8	24540	123	25.02	Keenesburg-Hudson	80643	20% - <50%	80% - 120%	83.3656	8123002502

Academy Bank: Colorado, Pueblo AA



Tract Median Family Income as % of AMFI
Source: FFIEC CRA
Year: 2023

- Insufficient Data
- 49.99% or less
- 50.00% to 79.99%
- 80.00% to 119.99%
- 120.00% or greater

Shaded by: Census Tract, 2020

- Counties 2020
- Census Tracts 2020

- 39380 Pueblo AA Pueblo 101
- 2023 AB Branch List PF

COLORADO MSA 39380 - Pueblo AA

Pueblo County

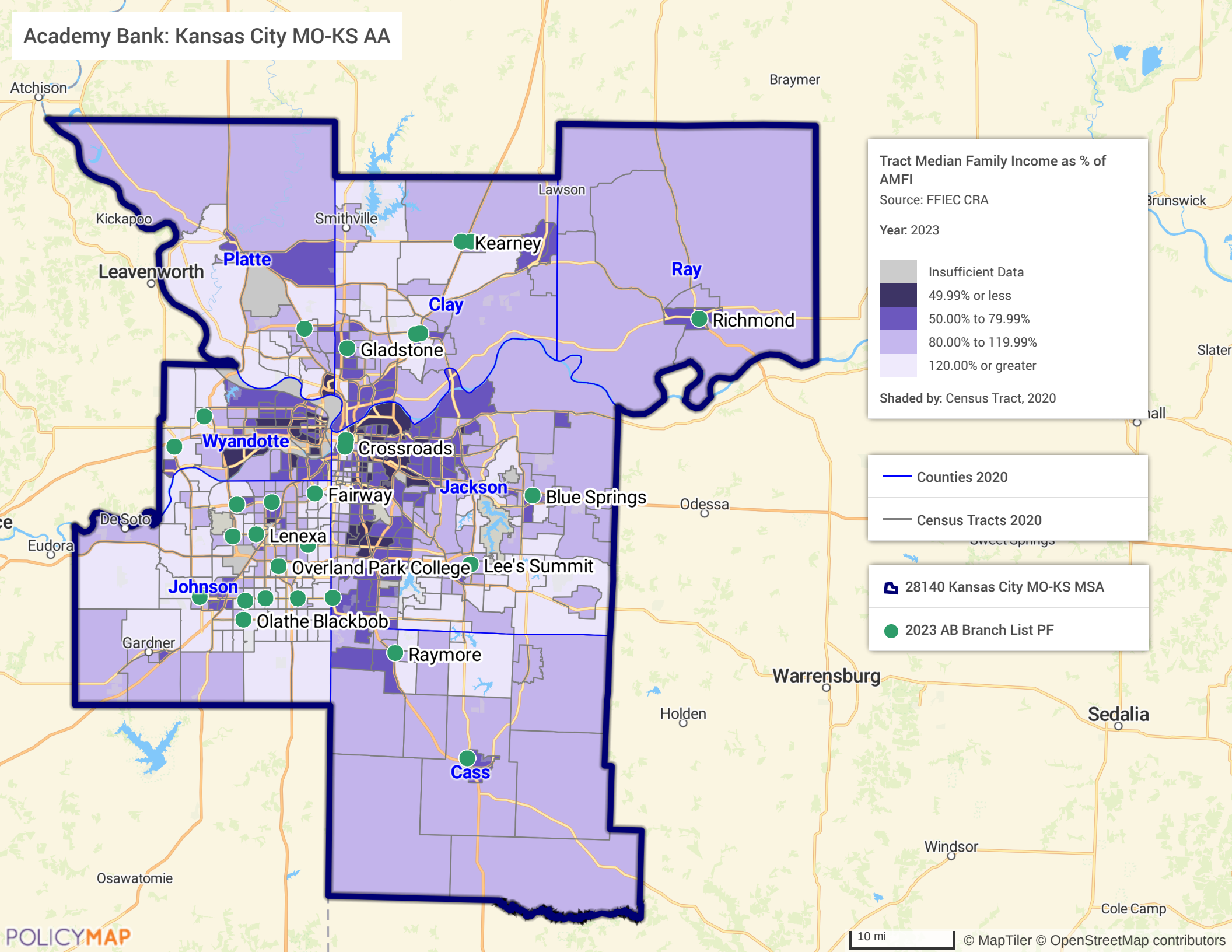
State	MSA	County	Census Tract	Town	Zip Code	Minority Level	Income Level	Percent Median	Tract_11
8	39380	101	1	Pueblo	81008	20% - <50%	>120%	121.4409	8101000100
8	39380	101	2	Pueblo	81003	50% - <80%	80% - 120%	91.8804	8101000200
8	39380	101	3	Pueblo	81003	20% - <50%	N/A	0	8101000300
8	39380	101	4	Pueblo	81003	50% - <80%	80% - 120%	85.8701	8101000400
8	39380	101	5	Pueblo	81003	20% - <50%	80% - 120%	100.0857	8101000500
8	39380	101	6	Pueblo	81003	50% - <80%	80% - 120%	85.2936	8101000600
8	39380	101	8	Pueblo	81001	50% - <80%	<50%	49.9753	8101000800
8	39380	101	9.02	Pueblo	81001	50% - <80%	>120%	120.7881	8101000902
8	39380	101	9.03	Pueblo	81001	50% - <80%	N/A	0	8101000903
8	39380	101	9.04	Pueblo	81001	20% - <50%	80% - 120%	82.838	8101000904
8	39380	101	9.05	Pueblo	81001	50% - <80%	80% - 120%	81.6563	8101000905
8	39380	101	10	Pueblo	81001	50% - <80%	50% - 80%	72.2771	8101001000
8	39380	101	11	Pueblo	81001	50% - <80%	50% - 80%	58.9161	8101001100
8	39380	101	12	Pueblo	81001	50% - <80%	50% - 80%	51.8416	8101001200
8	39380	101	14	Pueblo	81004	50% - <80%	50% - 80%	67.6138	8101001400
8	39380	101	15	Pueblo	81004	20% - <50%	50% - 80%	52.6136	8101001500
8	39380	101	16	Pueblo	81005	20% - <50%	>120%	121.9047	8101001600
8	39380	101	17	Pueblo	81005	20% - <50%	80% - 120%	106.779	8101001700
8	39380	101	18	Pueblo	81004	20% - <50%	80% - 120%	84.8059	8101001800
8	39380	101	19	Pueblo	81004	50% - <80%	50% - 80%	61.2636	8101001900
8	39380	101	20	Pueblo	81006	50% - <80%	<50%	48.2456	8101002000
8	39380	101	21	Pueblo	81004	50% - <80%	80% - 120%	80.2681	8101002100
8	39380	101	22	Pueblo	81004	50% - <80%	50% - 80%	56.254	8101002200
8	39380	101	23	Pueblo	81004	50% - <80%	50% - 80%	71.7323	8101002300
8	39380	101	24	Pueblo	81004	50% - <80%	50% - 80%	64.3275	8101002400
8	39380	101	25	Pueblo	81004	50% - <80%	50% - 80%	60.0978	8101002500
8	39380	101	26	Pueblo	81004	50% - <80%	<50%	44.1001	8101002600
8	39380	101	27	Pueblo	81005	50% - <80%	80% - 120%	82.2265	8101002700
8	39380	101	28.01	Pueblo	81005	50% - <80%	80% - 120%	87.3838	8101002801
8	39380	101	28.02	Pueblo	81005	20% - <50%	80% - 120%	102.9193	8101002802
8	39380	101	28.04	Colorado City-Rye	81004	10% - <20%	>120%	124.149	8101002804
8	39380	101	28.06	Pueblo	81005	20% - <50%	>120%	138.0263	8101002806
8	39380	101	28.07	Pueblo	81005	50% - <80%	>120%	130.542	8101002807
8	39380	101	28.08	Pueblo	81005	20% - <50%	>120%	161.7211	8101002808
8	39380	101	29.01	Pueblo	81003	50% - <80%	50% - 80%	62.0626	8101002901
8	39380	101	29.06	Pueblo West	81007	20% - <50%	>120%	138.5377	8101002906
8	39380	101	29.11	Pueblo West	81007	20% - <50%	>120%	135.8169	8101002911
8	39380	101	29.12	Pueblo West	81007	20% - <50%	>120%	126.8079	8101002912
8	39380	101	29.13	Pueblo West	81007	20% - <50%	>120%	152.9265	8101002913
8	39380	101	29.14	Pueblo West	81007	20% - <50%	80% - 120%	106.4565	8101002914
8	39380	101	29.15	Pueblo West	81007	20% - <50%	>120%	135.3801	8101002915
8	39380	101	29.16	Pueblo West	81007	20% - <50%	80% - 120%	84.9759	8101002916
8	39380	101	29.17	Pueblo West	81007	20% - <50%	>120%	152.612	8101002917
8	39380	101	29.19	Pueblo	81008	50% - <80%	80% - 120%	95.343	8101002919
8	39380	101	29.2	Pueblo	81008	50% - <80%	80% - 120%	105.8387	8101002920
8	39380	101	29.21	Pueblo West	81007	20% - <50%	80% - 120%	110.1145	8101002921
8	39380	101	29.22	Pueblo West	81007	20% - <50%	>120%	137.788	8101002922
8	39380	101	29.23	Pueblo West	81007	20% - <50%	>120%	156.5892	8101002923
8	39380	101	30.01	Pueblo	81001	50% - <80%	50% - 80%	59.7611	8101003001
8	39380	101	30.04	Pueblo	81001	20% - <50%	>120%	190.1475	8101003004
8	39380	101	31.03	St. Charles Mesa	81006	50% - <80%	80% - 120%	98.9866	8101003103
8	39380	101	31.04	St. Charles Mesa	81006	20% - <50%	>120%	124.1982	8101003104

COLORADO MSA 39380 - Pueblo AA

Pueblo County

State	MSA	County	Census Tract	Town	Zip Code	Minority Level	Income Level	Percent Median	Tract_11
8	39380	101	31.05	St. Charles Mesa	81006	20% - <50%	>120%	159.8262	8101003105
8	39380	101	31.06	St. Charles Mesa	81006	20% - <50%	80% - 120%	116.147	8101003106
8	39380	101	32	Huerfano Valley	81022	20% - <50%	80% - 120%	99.2709	8101003200
8	39380	101	35	Pueblo	81003	50% - <80%	50% - 80%	54.321	8101003500
8	39380	101	36	Northeast Pueblo	81025	50% - <80%	50% - 80%	76.923	8101003600
8	39380	101	9801	Pueblo West	81007	N/A	N/A	0	8101980100

Academy Bank: Kansas City MO-KS AA



KANSAS MSA 28140 - Kansas City, MO-KS AA

Johnson County

State	MSA	County	Census Tract	Town	Zip Code	Minority Level	Income Level	Percent Median	Tract_11
20	28140	91	500	Westwood	66205	10% - <20%	>120%	147.8951	20091050000
20	28140	91	501	Roeland Park	66205	20% - <50%	80% - 120%	93.7605	20091050100
20	28140	91	502	Mission	66202	20% - <50%	80% - 120%	107.1486	20091050200
20	28140	91	503.01	Mission	66202	20% - <50%	80% - 120%	85.3758	20091050301
20	28140	91	503.02	Mission	66202	20% - <50%	80% - 120%	80.5457	20091050302
20	28140	91	504	Merriam	66202	20% - <50%	80% - 120%	105.6433	20091050400
20	28140	91	505	Overland Park	66204	20% - <50%	80% - 120%	87.7267	20091050500
20	28140	91	506	Overland Park	66204	10% - <20%	>120%	146.9698	20091050600
20	28140	91	507	Prairie Village	66208	10% - <20%	>120%	163.492	20091050700
20	28140	91	508	Mission Hills	66208	<10%	>120%	288.8114	20091050800
20	28140	91	509	Mission Hills	66208	10% - <20%	>120%	156.9591	20091050900
20	28140	91	510	Prairie Village	66208	10% - <20%	>120%	148.5767	20091051000
20	28140	91	511	Overland Park	66204	20% - <50%	80% - 120%	105.3464	20091051100
20	28140	91	512	Overland Park	66212	20% - <50%	80% - 120%	99.8001	20091051200
20	28140	91	513	Prairie Village	66208	10% - <20%	80% - 120%	86.9573	20091051300
20	28140	91	514	Prairie Village	66208	10% - <20%	>120%	146.138	20091051400
20	28140	91	515	Prairie Village	66208	10% - <20%	>120%	154.986	20091051500
20	28140	91	516	Leawood	66206	<10%	>120%	169.6471	20091051600
20	28140	91	517	Leawood	66206	<10%	>120%	204.8751	20091051700
20	28140	91	518.01	Prairie Village	66207	10% - <20%	>120%	182.4322	20091051801
20	28140	91	518.03	Overland Park	66212	20% - <50%	80% - 120%	91.8243	20091051803
20	28140	91	518.04	Overland Park	66212	20% - <50%	80% - 120%	95.9913	20091051804
20	28140	91	518.05	Overland Park	66212	10% - <20%	80% - 120%	113.4296	20091051805
20	28140	91	518.06	Overland Park	66207	10% - <20%	>120%	147.6329	20091051806
20	28140	91	518.07	Overland Park	66207	10% - <20%	80% - 120%	95.8226	20091051807
20	28140	91	518.08	Overland Park	66212	20% - <50%	<50%	47.5601	20091051808
20	28140	91	519.02	Overland Park	66212	20% - <50%	80% - 120%	101.0836	20091051902
20	28140	91	519.04	Overland Park	66214	20% - <50%	80% - 120%	118.5439	20091051904
20	28140	91	519.07	Overland Park	66212	20% - <50%	80% - 120%	91.4939	20091051907
20	28140	91	519.08	Overland Park	66212	20% - <50%	80% - 120%	96.7514	20091051908
20	28140	91	519.09	Overland Park	66212	20% - <50%	80% - 120%	104.9063	20091051909
20	28140	91	519.1	Overland Park	66204	20% - <50%	80% - 120%	91.3368	20091051910
20	28140	91	519.11	Overland Park	66204	20% - <50%	50% - 80%	65.4155	20091051911
20	28140	91	519.12	Overland Park	66214	20% - <50%	80% - 120%	96.7514	20091051912
20	28140	91	520.01	Merriam	66204	20% - <50%	80% - 120%	88.0871	20091052001
20	28140	91	520.04	Merriam	66203	20% - <50%	50% - 80%	72.7802	20091052004
20	28140	91	520.05	Shawnee	66203	20% - <50%	50% - 80%	66.5707	20091052005
20	28140	91	520.06	Shawnee	66203	20% - <50%	50% - 80%	75.0283	20091052006
20	28140	91	521.01	Merriam	66203	20% - <50%	80% - 120%	103.3848	20091052101
20	28140	91	521.02	Shawnee	66203	20% - <50%	80% - 120%	88.3054	20091052102
20	28140	91	522.01	Merriam	66203	20% - <50%	80% - 120%	88.7294	20091052201
20	28140	91	522.02	Shawnee	66203	10% - <20%	80% - 120%	97.0911	20091052202
20	28140	91	523.04	Shawnee	66216	20% - <50%	80% - 120%	113.4239	20091052304
20	28140	91	523.05	Shawnee	66216	10% - <20%	80% - 120%	119.7165	20091052305
20	28140	91	523.06	Lake Quivira	66217	10% - <20%	>120%	158.1236	20091052306
20	28140	91	523.07	Shawnee	66217	20% - <50%	80% - 120%	99.8324	20091052307
20	28140	91	523.08	Shawnee	66217	20% - <50%	50% - 80%	70.9687	20091052308
20	28140	91	524.1	Lenexa	66217	20% - <50%	>120%	136.7459	20091052410
20	28140	91	524.11	Lenexa	66216	10% - <20%	>120%	161.602	20091052411
20	28140	91	524.14	Lenexa	66215	10% - <20%	>120%	142.3511	20091052414

KANSAS MSA 28140 - Kansas City, MO-KS AA

Johnson County

State	MSA	County	Census Tract	Town	Zip Code	Minority Level	Income Level	Percent Median	Tract_11
20	28140	91	524.15	Lenexa	66219	20% - <50%	80% - 120%	119.9013	20091052415
20	28140	91	524.16	Lenexa	66215	10% - <20%	80% - 120%	103.1538	20091052416
20	28140	91	524.17	Lenexa	66215	20% - <50%	80% - 120%	80.0004	20091052417
20	28140	91	524.18	Shawnee	66214	50% - <80%	<50%	44.5541	20091052418
20	28140	91	524.19	Shawnee	66216	20% - <50%	80% - 120%	115.68	20091052419
20	28140	91	524.21	Lenexa	66215	10% - <20%	>120%	123.3636	20091052421
20	28140	91	524.22	Lenexa	66215	20% - <50%	80% - 120%	114.385	20091052422
20	28140	91	524.23	Lenexa	66215	50% - <80%	50% - 80%	57.9573	20091052423
20	28140	91	525.02	Shawnee	66218	10% - <20%	>120%	175.6324	20091052502
20	28140	91	525.05	Lenexa	66219	20% - <50%	>120%	177.348	20091052505
20	28140	91	525.06	Lenexa	66219	10% - <20%	>120%	147.4249	20091052506
20	28140	91	525.07	Lenexa	66220	20% - <50%	80% - 120%	119.3745	20091052507
20	28140	91	526.04	Shawnee	66227	10% - <20%	>120%	168.5531	20091052604
20	28140	91	526.06	Shawnee	66226	10% - <20%	80% - 120%	119.594	20091052606
20	28140	91	526.07	Shawnee	66226	10% - <20%	>120%	149.8602	20091052607
20	28140	91	526.08	Monticello	66220	10% - <20%	>120%	201.3966	20091052608
20	28140	91	526.09	Lenexa	66227	10% - <20%	>120%	168.6016	20091052609
20	28140	91	526.1	Shawnee	66226	20% - <50%	>120%	161.8943	20091052610
20	28140	91	526.11	Shawnee	66218	10% - <20%	80% - 120%	116.4309	20091052611
20	28140	91	526.12	Shawnee	66226	10% - <20%	>120%	159.6404	20091052612
20	28140	91	526.13	Shawnee	66218	10% - <20%	>120%	184.9645	20091052613
20	28140	91	527.01	De Soto	66018	20% - <50%	80% - 120%	104.2605	20091052701
20	28140	91	527.02	Lexington	66061	10% - <20%	>120%	131.5288	20091052702
20	28140	91	528.03	Olathe	66061	20% - <50%	80% - 120%	84.2147	20091052803
20	28140	91	528.04	Olathe	66061	10% - <20%	>120%	220.2421	20091052804
20	28140	91	528.05	Olathe	66061	20% - <50%	>120%	131.5403	20091052805
20	28140	91	528.06	Olathe	66061	20% - <50%	>120%	129.1941	20091052806
20	28140	91	528.07	Olathe	66061	10% - <20%	>120%	153.2785	20091052807
20	28140	91	529.04	Olathe	66061	20% - <50%	80% - 120%	106.1678	20091052904
20	28140	91	529.05	Olathe	66061	50% - <80%	50% - 80%	60.4156	20091052905
20	28140	91	529.06	Olathe	66061	20% - <50%	50% - 80%	78.5055	20091052906
20	28140	91	529.07	Olathe	66062	20% - <50%	80% - 120%	92.2749	20091052907
20	28140	91	529.08	Olathe	66062	20% - <50%	80% - 120%	104.964	20091052908
20	28140	91	529.1	Olathe	66061	10% - <20%	>120%	165.6038	20091052910
20	28140	91	530.04	Overland Park	66210	20% - <50%	80% - 120%	99.0469	20091053004
20	28140	91	530.05	Lenexa	66215	20% - <50%	>120%	126.1142	20091053005
20	28140	91	530.06	Olathe	66062	20% - <50%	>120%	147.3995	20091053006
20	28140	91	530.07	Olathe	66062	20% - <50%	80% - 120%	117.3725	20091053007
20	28140	91	530.08	Overland Park	66213	20% - <50%	>120%	135.4012	20091053008
20	28140	91	530.09	Overland Park	66213	10% - <20%	>120%	182.7753	20091053009
20	28140	91	530.1	Overland Park	66213	20% - <50%	>120%	179.3292	20091053010
20	28140	91	530.11	Olathe	66062	20% - <50%	>120%	164.2163	20091053011
20	28140	91	530.12	Overland Park	66210	20% - <50%	>120%	142.2945	20091053012
20	28140	91	530.13	Overland Park	66210	20% - <50%	>120%	121.9195	20091053013
20	28140	91	531.01	Overland Park	66210	20% - <50%	>120%	122.7443	20091053101
20	28140	91	531.02	Overland Park	66210	20% - <50%	>120%	127.0003	20091053102
20	28140	91	531.05	Overland Park	66213	20% - <50%	80% - 120%	93.6831	20091053105
20	28140	91	531.08	Overland Park	66213	20% - <50%	>120%	139.798	20091053108
20	28140	91	531.09	Overland Park	66213	20% - <50%	>120%	133.2651	20091053109
20	28140	91	531.1	Overland Park	66213	20% - <50%	>120%	165.5044	20091053110

KANSAS MSA 28140 - Kansas City, MO-KS AA

Johnson County

State	MSA	County	Census Tract	Town	Zip Code	Minority Level	Income Level	Percent Median	Tract_11
20	28140	91	532.01	Overland Park	66211	20% - <50%	>120%	168.2632	20091053201
20	28140	91	532.02	Overland Park	66209	10% - <20%	>120%	173.2861	20091053202
20	28140	91	532.03	Overland Park	66209	20% - <50%	>120%	189.9274	20091053203
20	28140	91	533.01	Leawood	66211	10% - <20%	>120%	235.2383	20091053301
20	28140	91	533.02	Leawood	66209	10% - <20%	>120%	252.3948	20091053302
20	28140	91	534.03	Olathe	66062	20% - <50%	>120%	133.3726	20091053403
20	28140	91	534.09	Leawood	66224	20% - <50%	>120%	204.4777	20091053409
20	28140	91	534.11	Overland Park	66223	20% - <50%	>120%	133.0595	20091053411
20	28140	91	534.13	Overland Park	66223	20% - <50%	>120%	147.2447	20091053413
20	28140	91	534.14	Overland Park	66223	20% - <50%	80% - 120%	119.4796	20091053414
20	28140	91	534.15	Overland Park	66223	20% - <50%	>120%	134.2968	20091053415
20	28140	91	534.17	Overland Park	66223	20% - <50%	>120%	129.1224	20091053417
20	28140	91	534.18	Oxford	66223	20% - <50%	>120%	143.8102	20091053418
20	28140	91	534.19	Overland Park	66221	20% - <50%	>120%	162.4176	20091053419
20	28140	91	534.21	Overland Park	66221	20% - <50%	>120%	191.4165	20091053421
20	28140	91	534.22	Overland Park	66221	20% - <50%	>120%	199.8567	20091053422
20	28140	91	534.23	Overland Park	66221	20% - <50%	>120%	229.2391	20091053423
20	28140	91	534.25	Olathe	66062	20% - <50%	>120%	139.8361	20091053425
20	28140	91	534.26	Olathe	66062	20% - <50%	>120%	157.4016	20091053426
20	28140	91	534.27	Oxford	66221	10% - <20%	>120%	271.0542	20091053427
20	28140	91	534.28	Oxford	66085	20% - <50%	>120%	236.2272	20091053428
20	28140	91	534.29	Leawood	66224	20% - <50%	>120%	238.8761	20091053429
20	28140	91	534.3	Overland Park	66224	20% - <50%	>120%	212.9317	20091053430
20	28140	91	534.31	Overland Park	66224	10% - <20%	>120%	191.4962	20091053431
20	28140	91	535.02	Olathe	66062	20% - <50%	50% - 80%	50.3904	20091053502
20	28140	91	535.06	Olathe	66062	20% - <50%	>120%	145.4887	20091053506
20	28140	91	535.07	Olathe	66062	20% - <50%	80% - 120%	112.4592	20091053507
20	28140	91	535.08	Olathe	66062	20% - <50%	>120%	126.9182	20091053508
20	28140	91	535.09	Olathe	66062	20% - <50%	>120%	125.778	20091053509
20	28140	91	535.1	Olathe	66062	20% - <50%	>120%	131.4087	20091053510
20	28140	91	535.55	Olathe	66061	20% - <50%	50% - 80%	57.5067	20091053555
20	28140	91	535.56	Olathe	66061	20% - <50%	50% - 80%	67.1484	20091053556
20	28140	91	535.57	Olathe	66061	20% - <50%	50% - 80%	75.9571	20091053557
20	28140	91	535.58	Olathe	66062	20% - <50%	>120%	129.3743	20091053558
20	28140	91	535.59	Olathe	66062	20% - <50%	>120%	147.5208	20091053559
20	28140	91	535.6	Olathe	66062	10% - <20%	>120%	187.1652	20091053560
20	28140	91	536.01	Olathe	66061	20% - <50%	80% - 120%	93.8633	20091053601
20	28140	91	536.03	Olathe	66061	20% - <50%	>120%	141.3368	20091053603
20	28140	91	536.04	Olathe	66061	20% - <50%	80% - 120%	119.817	20091053604
20	28140	91	537.01	McCamish	66021	10% - <20%	80% - 120%	100.5059	20091053701
20	28140	91	537.03	Gardner	66030	20% - <50%	80% - 120%	103.7314	20091053703
20	28140	91	537.05	Gardner	66030	20% - <50%	50% - 80%	72.3389	20091053705
20	28140	91	537.07	Gardner	66030	20% - <50%	80% - 120%	96.1322	20091053707
20	28140	91	537.09	Gardner	66030	20% - <50%	80% - 120%	112.4142	20091053709
20	28140	91	537.11	Gardner	66030	10% - <20%	>120%	146.138	20091053711
20	28140	91	537.12	Gardner	66030	10% - <20%	80% - 120%	113.5706	20091053712
20	28140	91	538.01	Spring Hill	66083	10% - <20%	80% - 120%	110.6871	20091053801
20	28140	91	538.03	Aubry	66085	10% - <20%	>120%	166.186	20091053803
20	28140	91	538.04	Aubry	66083	10% - <20%	>120%	200.0612	20091053804
20	28140	91	9800.01	Lenexa	66250	50% - <80%	N/A	0	20091980001

KANSAS MSA 28140 - Kansas City, MO-KS AA

Johnson County

State	MSA	County	Census Tract	Town	Zip Code	Minority Level	Income Level	Percent Median	Tract_11
20	28140	91	9800.03	Shawnee	66218	80% - 100%	N/A	0	20091980003
20	28140	91	9800.04	Lenexa	66214	80% - 100%	N/A	0	20091980004
20	28140	91	9800.05	Lenexa	66214	80% - 100%	N/A	0	20091980005
20	28140	91	9801	Overland Park	66214	N/A	N/A	0	20091980100

KANSAS MSA 28140 - Kansas City, MO-KS AA

Wyandotte County

State	MSA	County	Census Tract	Town	Zip Code	Minority Level	Income Level	Percent Median	Tract_11
20	28140	209	401	Kansas City	66104	80% - 100%	50% - 80%	51.697	20209040100
20	28140	209	402	Kansas City	66104	80% - 100%	50% - 80%	63.5382	20209040200
20	28140	209	405	Kansas City	66104	80% - 100%	50% - 80%	51.8807	20209040500
20	28140	209	406	Kansas City	66104	80% - 100%	50% - 80%	60.8685	20209040600
20	28140	209	407	Kansas City	66104	80% - 100%	<50%	46.6913	20209040700
20	28140	209	409	Kansas City	66101	50% - <80%	80% - 120%	81.4653	20209040900
20	28140	209	411	Kansas City	66101	80% - 100%	<50%	15.3623	20209041100
20	28140	209	412	Kansas City	66104	80% - 100%	50% - 80%	58.9022	20209041200
20	28140	209	413	Kansas City	66102	80% - 100%	<50%	45.6678	20209041300
20	28140	209	414	Kansas City	66101	80% - 100%	<50%	26.1246	20209041400
20	28140	209	415	Kansas City	66102	80% - 100%	<50%	34.3684	20209041500
20	28140	209	416	Kansas City	66102	80% - 100%	50% - 80%	56.8563	20209041600
20	28140	209	419	Kansas City	66101	50% - <80%	50% - 80%	66.4263	20209041900
20	28140	209	420.01	Kansas City	66101	80% - 100%	<50%	32.2254	20209042001
20	28140	209	420.02	Kansas City	66101	80% - 100%	50% - 80%	52.8222	20209042002
20	28140	209	421	Kansas City	66102	80% - 100%	50% - 80%	59.6659	20209042100
20	28140	209	422	Kansas City	66102	50% - <80%	<50%	38.1876	20209042200
20	28140	209	423	Kansas City	66102	80% - 100%	<50%	31.0829	20209042300
20	28140	209	424	Kansas City	66101	80% - 100%	<50%	43.1956	20209042400
20	28140	209	426	Kansas City	66105	50% - <80%	<50%	38.9039	20209042600
20	28140	209	427	Kansas City	66106	50% - <80%	<50%	42.9934	20209042700
20	28140	209	428	Kansas City	66106	50% - <80%	50% - 80%	58.7243	20209042800
20	28140	209	429	Kansas City	66101	50% - <80%	<50%	45.7937	20209042900
20	28140	209	430	Kansas City	66103	50% - <80%	50% - 80%	62.4777	20209043000
20	28140	209	433.01	Kansas City	66103	50% - <80%	50% - 80%	55.001	20209043301
20	28140	209	434	Kansas City	66106	20% - <50%	50% - 80%	64.5699	20209043400
20	28140	209	435	Kansas City	66106	20% - <50%	80% - 120%	102.7829	20209043500
20	28140	209	436	Kansas City	66106	50% - <80%	50% - 80%	64.9961	20209043600
20	28140	209	437	Kansas City	66106	20% - <50%	50% - 80%	59.5388	20209043700
20	28140	209	438.02	Kansas City	66106	20% - <50%	80% - 120%	85.3688	20209043802
20	28140	209	438.03	Kansas City	66106	20% - <50%	80% - 120%	84.1165	20209043803
20	28140	209	439.03	Kansas City	66102	50% - <80%	<50%	42.5995	20209043903
20	28140	209	439.04	Kansas City	66102	80% - 100%	<50%	41.368	20209043904
20	28140	209	439.05	Kansas City	66102	50% - <80%	50% - 80%	57.2202	20209043905
20	28140	209	440.01	Kansas City	66111	20% - <50%	80% - 120%	82.5685	20209044001
20	28140	209	440.02	Kansas City	66111	20% - <50%	<50%	44.0262	20209044002
20	28140	209	441.01	Kansas City	66112	50% - <80%	N/A	0	20209044101
20	28140	209	441.02	Kansas City	66112	50% - <80%	50% - 80%	73.0435	20209044102
20	28140	209	441.03	Kansas City	66112	50% - <80%	80% - 120%	86.7355	20209044103
20	28140	209	441.04	Kansas City	66112	50% - <80%	50% - 80%	54.4777	20209044104
20	28140	209	442.01	Kansas City	66109	50% - <80%	80% - 120%	104.3691	20209044201
20	28140	209	442.02	Kansas City	66109	50% - <80%	80% - 120%	84.6734	20209044202
20	28140	209	443.01	Kansas City	66104	50% - <80%	50% - 80%	74.9266	20209044301
20	28140	209	443.02	Kansas City	66104	50% - <80%	50% - 80%	71.8721	20209044302
20	28140	209	443.03	Kansas City	66104	50% - <80%	50% - 80%	57.4732	20209044303
20	28140	209	444	Kansas City	66104	50% - <80%	50% - 80%	53.9324	20209044400
20	28140	209	445	Kansas City	66104	50% - <80%	50% - 80%	50.6573	20209044500
20	28140	209	446.01	Kansas City	66109	20% - <50%	50% - 80%	70.1809	20209044601
20	28140	209	446.02	Kansas City	66109	N/A	N/A	0	20209044602
20	28140	209	446.03	Kansas City	66104	N/A	N/A	0	20209044603

KANSAS MSA 28140 - Kansas City, MO-KS AA

Wyandotte County

State	MSA	County	Census Tract	Town	Zip Code	Minority Level	Income Level	Percent Median	Tract_11
20	28140	209	447.02	Edwardsville	66111	20% - <50%	80% - 120%	91.3195	20209044702
20	28140	209	447.03	Kansas City	66111	20% - <50%	>120%	122.2626	20209044703
20	28140	209	447.04	Kansas City	66112	20% - <50%	80% - 120%	113.2621	20209044704
20	28140	209	448.03	Prairie	66109	20% - <50%	>120%	122.9511	20209044803
20	28140	209	448.04	Kansas City	66109	20% - <50%	>120%	141.5632	20209044804
20	28140	209	448.07	Bonner Springs	66012	20% - <50%	>120%	123.6732	20209044807
20	28140	209	449	Bonner Springs	66012	20% - <50%	50% - 80%	74.059	20209044900
20	28140	209	451	Kansas City	66103	50% - <80%	50% - 80%	62.6914	20209045100
20	28140	209	452	Kansas City	66103	20% - <50%	50% - 80%	68.9355	20209045200
20	28140	209	9800	Kansas City	66115	N/A	N/A	0	20209980000
20	28140	209	9805	Kansas City	66118	20% - <50%	N/A	0	20209980500
20	28140	209	9809	Kansas City	66105	20% - <50%	N/A	0	20209980900
20	28140	209	9812	Kansas City	66105	<10%	N/A	0	20209981200
20	28140	209	9815	Kansas City	66106	80% - 100%	N/A	0	20209981500

MISSOURI MSA 28140 - Kansas City, MO-KS AA

Cass County

State	MSA	County	Census Tract	Town	Zip Code	Minority Level	Income Level	Percent Median	Tract_11
29	28140	37	600.01	Mount Pleasant	64012	10% - <20%	80% - 120%	115.3751	29037060001
29	28140	37	600.03	Raymore	64012	20% - <50%	80% - 120%	86.5056	29037060003
29	28140	37	600.04	Mount Pleasant	64012	20% - <50%	80% - 120%	96.3309	29037060004
29	28140	37	601	Mount Pleasant	64012	20% - <50%	50% - 80%	61.661	29037060100
29	28140	37	602.02	Mount Pleasant	64012	10% - <20%	50% - 80%	77.9418	29037060202
29	28140	37	603.05	Raymore	64083	20% - <50%	>120%	127.3907	29037060305
29	28140	37	603.06	Raymore	64083	20% - <50%	80% - 120%	118.2158	29037060306
29	28140	37	603.07	Raymore	64083	20% - <50%	>120%	131.4087	29037060307
29	28140	37	603.08	Raymore	64080	10% - <20%	80% - 120%	102.2319	29037060308
29	28140	37	603.09	Raymore	64083	10% - <20%	80% - 120%	92.6468	29037060309
29	28140	37	604.01	Big Creek	64082	10% - <20%	>120%	140.4542	29037060401
29	28140	37	604.02	Big Creek	64080	10% - <20%	>120%	146.2824	29037060402
29	28140	37	605	Polk	64080	<10%	80% - 120%	119.6344	29037060500
29	28140	37	606.01	Pleasant Hill	64080	<10%	80% - 120%	102.9608	29037060601
29	28140	37	606.02	Pleasant Hill	64080	10% - <20%	80% - 120%	95.6089	29037060602
29	28140	37	607	Camp Branch	64747	<10%	80% - 120%	80.3412	29037060700
29	28140	37	608	Grand River	64701	<10%	80% - 120%	105.8582	29037060800
29	28140	37	609.04	Peculiar	64701	10% - <20%	50% - 80%	69.9336	29037060904
29	28140	37	610.01	Union	64078	10% - <20%	80% - 120%	105.9714	29037061001
29	28140	37	610.02	West Peculiar	64078	10% - <20%	80% - 120%	97.9552	29037061002
29	28140	37	611	Dolan	64746	<10%	80% - 120%	98.3653	29037061100
29	28140	37	612	Dayton	64747	<10%	80% - 120%	83.8508	29037061200
29	28140	37	613	Raymore	64012	20% - <50%	50% - 80%	72.2025	29037061300
29	28140	37	614	Grand River	64701	10% - <20%	50% - 80%	69.542	29037061400

MISSOURI MSA 28140 - Kansas City, MO-KS AA

Clay County

State	MSA	County	Census Tract	Town	Zip Code	Minority Level	Income Level	Percent Median	Tract_11
29	28140	47	202.01	Gallatin	64116	20% - <50%	50% - 80%	59.4556	29047020201
29	28140	47	202.02	Gallatin	64116	20% - <50%	>120%	141.9987	29047020202
29	28140	47	203	Gallatin	64118	20% - <50%	50% - 80%	76.1581	29047020300
29	28140	47	204	Gallatin	64116	20% - <50%	80% - 120%	81.1476	29047020400
29	28140	47	205	Gallatin	64117	20% - <50%	50% - 80%	64.8356	29047020500
29	28140	47	206.02	Chouteau	64117	20% - <50%	50% - 80%	70.7585	29047020602
29	28140	47	206.03	Chouteau	64119	20% - <50%	50% - 80%	60.4098	29047020603
29	28140	47	206.04	Chouteau	64117	20% - <50%	50% - 80%	79.9045	29047020604
29	28140	47	208.02	Liberty	64068	10% - <20%	50% - 80%	77.9499	29047020802
29	28140	47	208.03	Liberty	64068	20% - <50%	50% - 80%	65.1509	29047020803
29	28140	47	209.01	Chouteau	64119	20% - <50%	80% - 120%	84.8028	29047020901
29	28140	47	209.02	Chouteau	64119	20% - <50%	80% - 120%	83.4546	29047020902
29	28140	47	210.01	Gallatin	64118	20% - <50%	50% - 80%	58.1779	29047021001
29	28140	47	210.03	Gallatin	64119	20% - <50%	80% - 120%	104.7595	29047021003
29	28140	47	210.04	Gallatin	64118	20% - <50%	80% - 120%	81.3185	29047021004
29	28140	47	211.01	Gallatin	64118	20% - <50%	50% - 80%	75.0906	29047021101
29	28140	47	211.03	Gallatin	64119	20% - <50%	80% - 120%	92.6595	29047021103
29	28140	47	211.04	Gallatin	64119	20% - <50%	80% - 120%	89.6005	29047021104
29	28140	47	211.05	Gallatin	64118	20% - <50%	80% - 120%	94.8337	29047021105
29	28140	47	212.04	Gallatin	64118	20% - <50%	50% - 80%	77.2567	29047021204
29	28140	47	212.08	Gallatin	64118	20% - <50%	50% - 80%	58.3038	29047021208
29	28140	47	212.09	Chouteau	64118	20% - <50%	80% - 120%	108.4147	29047021209
29	28140	47	212.1	Chouteau	64119	20% - <50%	80% - 120%	89.3325	29047021210
29	28140	47	212.11	Chouteau	64155	20% - <50%	50% - 80%	71.7058	29047021211
29	28140	47	212.12	Chouteau	64156	20% - <50%	>120%	132.9971	29047021212
29	28140	47	212.13	Gallatin	64155	20% - <50%	80% - 120%	82.7926	29047021213
29	28140	47	212.14	Gallatin	64155	20% - <50%	80% - 120%	103.3525	29047021214
29	28140	47	213.03	Chouteau	64156	10% - <20%	>120%	187.7971	29047021303
29	28140	47	213.07	Liberty	64158	20% - <50%	>120%	124.5303	29047021307
29	28140	47	213.09	Liberty	64157	10% - <20%	>120%	210.322	29047021309
29	28140	47	213.11	Chouteau	64156	20% - <50%	>120%	139.8592	29047021311
29	28140	47	213.12	Liberty	64157	10% - <20%	>120%	140.4935	29047021312
29	28140	47	213.13	Chouteau	64155	20% - <50%	>120%	130.4371	29047021313
29	28140	47	213.14	Platte	64155	20% - <50%	80% - 120%	96.7953	29047021314
29	28140	47	214.01	Liberty	64068	10% - <20%	80% - 120%	119.1446	29047021401
29	28140	47	214.03	Liberty	64068	10% - <20%	50% - 80%	69.2832	29047021403
29	28140	47	214.04	Liberty	64068	10% - <20%	80% - 120%	116.1375	29047021404
29	28140	47	216.01	Liberty	64068	20% - <50%	80% - 120%	112.9571	29047021601
29	28140	47	216.02	Fishing River	64068	10% - <20%	80% - 120%	94.4005	29047021602
29	28140	47	217.01	Washington	64024	10% - <20%	50% - 80%	77.2278	29047021701
29	28140	47	217.03	Washington	64024	10% - <20%	50% - 80%	74.6782	29047021703
29	28140	47	217.04	Fishing River	64024	10% - <20%	80% - 120%	97.485	29047021704
29	28140	47	218.06	Washington	64060	10% - <20%	80% - 120%	100.5683	29047021806
29	28140	47	218.07	Liberty	64068	20% - <50%	80% - 120%	99.2537	29047021807
29	28140	47	218.08	Liberty	64157	10% - <20%	>120%	139.1973	29047021808
29	28140	47	218.09	Kearney	64048	<10%	80% - 120%	119.7118	29047021809
29	28140	47	218.1	Liberty	64068	10% - <20%	>120%	144.1383	29047021810
29	28140	47	218.11	Kearney	64060	<10%	>120%	131.5889	29047021811
29	28140	47	218.12	Kearney	64060	<10%	80% - 120%	102.9909	29047021812

MISSOURI MSA 28140 - Kansas City, MO-KS AA

Clay County

State	MSA	County	Census Tract	Town	Zip Code	Minority Level	Income Level	Percent Median	Tract_11
29	28140	47	219	Platte	64089	10% - <20%	>120%	132.0983	29047021900
29	28140	47	220	Platte	64089	10% - <20%	80% - 120%	95.6874	29047022000
29	28140	47	221	Gallatin	64116	20% - <50%	50% - 80%	60.7425	29047022100
29	28140	47	222	Chouteau	64161	20% - <50%	80% - 120%	90.587	29047022200
29	28140	47	223.01	Liberty	64068	10% - <20%	80% - 120%	94.1406	29047022301
29	28140	47	223.02	Liberty	64068	10% - <20%	>120%	122.0223	29047022302

MISSOURI MSA 28140 - Kansas City, MO-KS AA

Jackson County

State	MSA	County	Census Tract	Town	Zip Code	Minority Level	Income Level	Percent Median	Tract_11
29	28140	95	3	Kaw	64120	20% - <50%	<50%	41.7296	29095000300
29	28140	95	6	Blue	64123	80% - 100%	50% - 80%	57.1879	29095000600
29	28140	95	7	Kaw	64123	50% - <80%	<50%	47.7877	29095000700
29	28140	95	8	Kaw	64123	50% - <80%	50% - 80%	51.7201	29095000800
29	28140	95	9	Kaw	64123	50% - <80%	50% - 80%	50.767	29095000900
29	28140	95	10	Kaw	64124	50% - <80%	<50%	38.533	29095001000
29	28140	95	11	Kaw	64105	20% - <50%	N/A	0	29095001100
29	28140	95	18	Kaw	64124	50% - <80%	<50%	47.7738	29095001800
29	28140	95	19	Kaw	64124	80% - 100%	<50%	38.2119	29095001900
29	28140	95	20	Blue	64125	80% - 100%	50% - 80%	51.2984	29095002000
29	28140	95	21	Blue	64126	80% - 100%	<50%	34.3753	29095002100
29	28140	95	22	Kaw	64127	80% - 100%	<50%	43.4416	29095002200
29	28140	95	23	Blue	64127	80% - 100%	<50%	35.9695	29095002300
29	28140	95	34	Blue	64127	80% - 100%	50% - 80%	53.3525	29095003400
29	28140	95	37	Kaw	64127	80% - 100%	<50%	44.2133	29095003700
29	28140	95	38	Kaw	64128	80% - 100%	50% - 80%	67.8126	29095003800
29	28140	95	43	Kaw	64109	20% - <50%	80% - 120%	118.0182	29095004300
29	28140	95	44	Kaw	64108	20% - <50%	>120%	182.312	29095004400
29	28140	95	46	Kaw	64111	20% - <50%	>120%	129.7682	29095004600
29	28140	95	51	Kaw	64109	20% - <50%	>120%	236.2052	29095005100
29	28140	95	52	Kaw	64109	80% - 100%	50% - 80%	51.3909	29095005200
29	28140	95	53	Kaw	64109	50% - <80%	80% - 120%	87.9265	29095005300
29	28140	95	54	Kaw	64109	80% - 100%	<50%	38.6289	29095005400
29	28140	95	55	Kaw	64109	80% - 100%	<50%	30.325	29095005500
29	28140	95	56.01	Kaw	64128	80% - 100%	<50%	39.0864	29095005601
29	28140	95	56.02	Kaw	64128	80% - 100%	<50%	34.9783	29095005602
29	28140	95	57	Kaw	64128	80% - 100%	N/A	0	29095005700
29	28140	95	58.01	Kaw	64128	80% - 100%	50% - 80%	55.0437	29095005801
29	28140	95	60	Kaw	64130	80% - 100%	<50%	48.1458	29095006000
29	28140	95	61	Kaw	64130	80% - 100%	50% - 80%	68.2146	29095006100
29	28140	95	63	Kaw	64130	50% - <80%	<50%	18.165	29095006300
29	28140	95	65	Kaw	64110	20% - <50%	80% - 120%	113.7196	29095006500
29	28140	95	66	Kaw	64110	20% - <50%	>120%	129.6504	29095006600
29	28140	95	67	Kaw	64111	20% - <50%	80% - 120%	82.4045	29095006700
29	28140	95	69	Kaw	64111	20% - <50%	>120%	186.0423	29095006900
29	28140	95	71	Kaw	64111	20% - <50%	80% - 120%	82.3109	29095007100
29	28140	95	72	Kaw	64112	10% - <20%	>120%	166.2357	29095007200
29	28140	95	73.01	Kaw	64112	20% - <50%	50% - 80%	71.1859	29095007301
29	28140	95	73.02	Kaw	64112	20% - <50%	N/A	0	29095007302
29	28140	95	74	Kaw	64110	20% - <50%	>120%	207.7505	29095007400
29	28140	95	75	Kaw	64110	20% - <50%	50% - 80%	55.9125	29095007500
29	28140	95	76	Kaw	64130	80% - 100%	50% - 80%	58.6735	29095007600
29	28140	95	77	Kaw	64130	80% - 100%	<50%	45.0798	29095007700
29	28140	95	78.02	Kaw	64130	80% - 100%	50% - 80%	52.7875	29095007802
29	28140	95	79	Brooking	64130	80% - 100%	<50%	44.9238	29095007900
29	28140	95	80	Brooking	64110	80% - 100%	50% - 80%	78.546	29095008000
29	28140	95	81	Kaw	64110	50% - <80%	50% - 80%	56.1042	29095008100
29	28140	95	82	Kaw	64110	10% - <20%	80% - 120%	119.9695	29095008200
29	28140	95	83	Kaw	64113	10% - <20%	>120%	191.7434	29095008300

MISSOURI MSA 28140 - Kansas City, MO-KS AA

Jackson County

State	MSA	County	Census Tract	Town	Zip Code	Minority Level	Income Level	Percent Median	Tract_11
29	28140	95	84	Kaw	64113	10% - <20%	>120%	263.7797	29095008400
29	28140	95	85	Kaw	64113	10% - <20%	>120%	199.4397	29095008500
29	28140	95	86	Kaw	64113	10% - <20%	>120%	139.5231	29095008600
29	28140	95	87	Brooking	64132	80% - 100%	50% - 80%	52.2677	29095008700
29	28140	95	88	Brooking	64132	80% - 100%	50% - 80%	68.3706	29095008800
29	28140	95	89	Brooking	64132	80% - 100%	50% - 80%	57.8914	29095008900
29	28140	95	90	Kaw	64132	80% - 100%	50% - 80%	64.7639	29095009000
29	28140	95	91	Kaw	64114	20% - <50%	80% - 120%	118.4619	29095009100
29	28140	95	92	Kaw	64114	10% - <20%	80% - 120%	104.3656	29095009200
29	28140	95	93	Kaw	64114	10% - <20%	80% - 120%	84.8594	29095009300
29	28140	95	94	Kaw	64114	20% - <50%	80% - 120%	87.439	29095009400
29	28140	95	95	Brooking	64131	50% - <80%	<50%	49.6395	29095009500
29	28140	95	96	Brooking	64132	50% - <80%	<50%	33.093	29095009600
29	28140	95	97	Washington	64131	50% - <80%	<50%	44.8349	29095009700
29	28140	95	98	Kaw	64114	20% - <50%	80% - 120%	94.4825	29095009800
29	28140	95	99	Kaw	64114	20% - <50%	80% - 120%	112.5979	29095009900
29	28140	95	100.01	Kaw	64114	20% - <50%	80% - 120%	115.2838	29095010001
29	28140	95	100.02	Kaw	64114	50% - <80%	80% - 120%	92.693	29095010002
29	28140	95	101.03	Washington	64131	50% - <80%	80% - 120%	89.7379	29095010103
29	28140	95	101.05	Kaw	64114	20% - <50%	80% - 120%	100.7555	29095010105
29	28140	95	102.01	Washington	64137	50% - <80%	<50%	28.792	29095010201
29	28140	95	102.03	Washington	64137	20% - <50%	80% - 120%	103.892	29095010203
29	28140	95	102.04	Washington	64137	20% - <50%	50% - 80%	69.6529	29095010204
29	28140	95	105	Blue	64129	50% - <80%	50% - 80%	68.2828	29095010500
29	28140	95	106	Blue	64133	20% - <50%	80% - 120%	86.2688	29095010600
29	28140	95	107.02	Blue	64133	50% - <80%	<50%	46.3413	29095010702
29	28140	95	110.01	Blue	64053	20% - <50%	50% - 80%	62.8277	29095011001
29	28140	95	110.02	Blue	64054	20% - <50%	<50%	41.3218	29095011002
29	28140	95	111	Blue	64054	20% - <50%	50% - 80%	58.2703	29095011100
29	28140	95	112	Blue	64050	20% - <50%	50% - 80%	60.0448	29095011200
29	28140	95	113	Blue	64050	20% - <50%	80% - 120%	93.6276	29095011300
29	28140	95	114.05	Blue	64056	50% - <80%	<50%	31.8846	29095011405
29	28140	95	114.06	Blue	64056	20% - <50%	50% - 80%	75.0722	29095011406
29	28140	95	114.07	Blue	64057	20% - <50%	80% - 120%	91.0861	29095011407
29	28140	95	114.08	Blue	64057	20% - <50%	50% - 80%	56.5583	29095011408
29	28140	95	114.09	Blue	64056	20% - <50%	80% - 120%	89.5704	29095011409
29	28140	95	114.1	Blue	64050	20% - <50%	50% - 80%	73.2134	29095011410
29	28140	95	115.01	Blue	64050	20% - <50%	<50%	47.9286	29095011501
29	28140	95	115.02	Blue	64050	20% - <50%	50% - 80%	66.1375	29095011502
29	28140	95	116.01	Blue	64050	20% - <50%	<50%	35.8563	29095011601
29	28140	95	116.02	Blue	64050	20% - <50%	50% - 80%	64.8356	29095011602
29	28140	95	117.01	Blue	64052	20% - <50%	<50%	38.1876	29095011701
29	28140	95	117.02	Blue	64052	20% - <50%	<50%	49.2502	29095011702
29	28140	95	118	Blue	64052	20% - <50%	50% - 80%	69.0337	29095011800
29	28140	95	119	Blue	64052	20% - <50%	50% - 80%	57.0608	29095011900
29	28140	95	120	Blue	64052	20% - <50%	50% - 80%	59.6959	29095012000
29	28140	95	121	Blue	64052	20% - <50%	50% - 80%	58.3177	29095012100
29	28140	95	122	Blue	64055	20% - <50%	50% - 80%	74.3028	29095012200
29	28140	95	123	Blue	64055	20% - <50%	50% - 80%	73.7864	29095012300

MISSOURI MSA 28140 - Kansas City, MO-KS AA

Jackson County

State	MSA	County	Census Tract	Town	Zip Code	Minority Level	Income Level	Percent Median	Tract_11
29	28140	95	124	Blue	64055	20% - <50%	50% - 80%	71.1917	29095012400
29	28140	95	125.01	Brooking	64133	50% - <80%	50% - 80%	73.1787	29095012501
29	28140	95	125.02	Brooking	64133	20% - <50%	50% - 80%	78.3785	29095012502
29	28140	95	126	Brooking	64133	20% - <50%	80% - 120%	82.974	29095012600
29	28140	95	127.02	Brooking	64133	20% - <50%	80% - 120%	102.3878	29095012702
29	28140	95	127.03	Brooking	64133	20% - <50%	80% - 120%	101.9858	29095012703
29	28140	95	128.02	Brooking	64138	20% - <50%	80% - 120%	91.1127	29095012802
29	28140	95	128.03	Brooking	64133	20% - <50%	50% - 80%	73.2526	29095012803
29	28140	95	128.04	Brooking	64138	50% - <80%	50% - 80%	78.5564	29095012804
29	28140	95	129.03	Washington	64138	50% - <80%	50% - 80%	51.4082	29095012903
29	28140	95	129.04	Washington	64138	50% - <80%	50% - 80%	72.0743	29095012904
29	28140	95	129.06	Washington	64134	50% - <80%	50% - 80%	69.9775	29095012906
29	28140	95	130.03	Washington	64134	50% - <80%	50% - 80%	53.6135	29095013003
29	28140	95	131	Washington	64134	50% - <80%	50% - 80%	53.0082	29095013100
29	28140	95	132.03	Washington	64134	50% - <80%	<50%	49.0654	29095013203
29	28140	95	132.08	Washington	64134	80% - 100%	50% - 80%	50.1894	29095013208
29	28140	95	132.1	Washington	64134	50% - <80%	<50%	48.9533	29095013210
29	28140	95	133.01	Washington	64030	20% - <50%	50% - 80%	65.7147	29095013301
29	28140	95	133.07	Washington	64030	50% - <80%	N/A	0	29095013307
29	28140	95	133.09	Washington	64030	50% - <80%	50% - 80%	65.5772	29095013309
29	28140	95	133.13	Washington	64030	50% - <80%	80% - 120%	81.2019	29095013313
29	28140	95	134.01	Washington	64030	50% - <80%	50% - 80%	51.4324	29095013401
29	28140	95	134.05	Kaw	64145	20% - <50%	50% - 80%	69.7788	29095013405
29	28140	95	134.07	Kaw	64145	10% - <20%	80% - 120%	115.1636	29095013407
29	28140	95	134.1	Washington	64030	20% - <50%	50% - 80%	51.1298	29095013410
29	28140	95	134.16	Washington	64030	50% - <80%	80% - 120%	103.2265	29095013416
29	28140	95	134.17	Kaw	64131	20% - <50%	50% - 80%	66.1699	29095013417
29	28140	95	134.18	Kaw	64145	20% - <50%	80% - 120%	97.0483	29095013418
29	28140	95	135.02	Prairie	64034	10% - <20%	80% - 120%	110.5727	29095013502
29	28140	95	135.04	Prairie	64082	20% - <50%	>120%	158.0208	29095013504
29	28140	95	136.06	Prairie	64081	10% - <20%	>120%	124.9104	29095013606
29	28140	95	136.12	Prairie	64081	20% - <50%	>120%	163.5001	29095013612
29	28140	95	136.13	Prairie	64081	10% - <20%	80% - 120%	89.3382	29095013613
29	28140	95	136.14	Prairie	64081	20% - <50%	>120%	123.5576	29095013614
29	28140	95	136.15	Prairie	64081	20% - <50%	80% - 120%	104.428	29095013615
29	28140	95	137.05	Prairie	64063	20% - <50%	80% - 120%	103.892	29095013705
29	28140	95	137.06	Prairie	64063	20% - <50%	50% - 80%	58.7243	29095013706
29	28140	95	137.07	Prairie	64081	20% - <50%	80% - 120%	103.4899	29095013707
29	28140	95	137.08	Prairie	64081	10% - <20%	80% - 120%	105.6225	29095013708
29	28140	95	138.01	Prairie	64086	20% - <50%	80% - 120%	105.3048	29095013801
29	28140	95	138.03	Prairie	64063	20% - <50%	80% - 120%	94.8118	29095013803
29	28140	95	138.04	Prairie	64081	20% - <50%	>120%	124.0371	29095013804
29	28140	95	139.02	Van Buren	64070	10% - <20%	80% - 120%	117.9998	29095013902
29	28140	95	139.04	Prairie	64063	20% - <50%	>120%	148.1516	29095013904
29	28140	95	139.16	Prairie	64086	10% - <20%	>120%	148.8736	29095013916
29	28140	95	139.17	Van Buren	64070	<10%	>120%	132.4276	29095013917
29	28140	95	139.18	Prairie	64034	<10%	>120%	160.5519	29095013918
29	28140	95	140.02	Sni-A-Bar	64075	10% - <20%	80% - 120%	116.6793	29095014002
29	28140	95	140.04	Sni-A-Bar	64075	10% - <20%	80% - 120%	80.1448	29095014004

MISSOURI MSA 28140 - Kansas City, MO-KS AA

Jackson County

State	MSA	County	Census Tract	Town	Zip Code	Minority Level	Income Level	Percent Median	Tract_11
29	28140	95	140.05	Sni-A-Bar	64075	10% - <20%	80% - 120%	97.686	29095014005
29	28140	95	140.06	Sni-A-Bar	64029	10% - <20%	80% - 120%	100.5914	29095014006
29	28140	95	140.08	Sni-A-Bar	64029	10% - <20%	50% - 80%	67.1033	29095014008
29	28140	95	140.09	Sni-A-Bar	64029	10% - <20%	80% - 120%	93.6808	29095014009
29	28140	95	141.11	Sni-A-Bar	64029	20% - <50%	80% - 120%	117.1946	29095014111
29	28140	95	141.12	Van Buren	64029	10% - <20%	>120%	135.0188	29095014112
29	28140	95	141.2	Prairie	64014	10% - <20%	80% - 120%	116.4656	29095014120
29	28140	95	141.21	Sni-A-Bar	64014	20% - <50%	50% - 80%	76.8316	29095014121
29	28140	95	141.22	Sni-A-Bar	64014	20% - <50%	>120%	140.4854	29095014122
29	28140	95	141.23	Sni-A-Bar	64015	20% - <50%	50% - 80%	71.8444	29095014123
29	28140	95	141.24	Sni-A-Bar	64015	20% - <50%	80% - 120%	88.6497	29095014124
29	28140	95	141.25	Sni-A-Bar	64015	10% - <20%	>120%	122.2626	29095014125
29	28140	95	141.26	Sni-A-Bar	64015	20% - <50%	80% - 120%	93.1297	29095014126
29	28140	95	141.27	Sni-A-Bar	64015	20% - <50%	80% - 120%	82.4553	29095014127
29	28140	95	141.28	Sni-A-Bar	64014	20% - <50%	50% - 80%	74.401	29095014128
29	28140	95	142.03	Prairie	64064	20% - <50%	>120%	161.2081	29095014203
29	28140	95	142.05	Prairie	64064	20% - <50%	80% - 120%	102.94	29095014205
29	28140	95	142.06	Prairie	64064	10% - <20%	>120%	156.5594	29095014206
29	28140	95	143	Brooking	64136	20% - <50%	80% - 120%	113.9911	29095014300
29	28140	95	144	Brooking	64134	20% - <50%	80% - 120%	107.9434	29095014400
29	28140	95	145.01	Blue	64055	20% - <50%	80% - 120%	88.2165	29095014501
29	28140	95	145.03	Sni-A-Bar	64057	10% - <20%	50% - 80%	50.8456	29095014503
29	28140	95	145.04	Blue	64055	20% - <50%	80% - 120%	97.3464	29095014504
29	28140	95	146.01	Blue	64055	20% - <50%	50% - 80%	71.7404	29095014601
29	28140	95	146.03	Blue	64055	20% - <50%	80% - 120%	83.696	29095014603
29	28140	95	146.04	Blue	64055	20% - <50%	50% - 80%	77.7419	29095014604
29	28140	95	147.01	Blue	64057	20% - <50%	80% - 120%	91.6972	29095014701
29	28140	95	147.02	Blue	64057	10% - <20%	80% - 120%	102.873	29095014702
29	28140	95	148.04	Sni-A-Bar	64015	10% - <20%	>120%	139.3509	29095014804
29	28140	95	148.06	Sni-A-Bar	64015	20% - <50%	80% - 120%	111.4542	29095014806
29	28140	95	149.02	Fort Osage	64016	10% - <20%	50% - 80%	74.6089	29095014902
29	28140	95	149.03	Sni-A-Bar	64029	10% - <20%	80% - 120%	114.3261	29095014903
29	28140	95	149.04	Sni-A-Bar	64014	20% - <50%	80% - 120%	103.8457	29095014904
29	28140	95	149.05	Sni-A-Bar	64029	10% - <20%	80% - 120%	119.4022	29095014905
29	28140	95	150	Fort Osage	64088	10% - <20%	80% - 120%	82.0082	29095015000
29	28140	95	151	Blue	64058	20% - <50%	50% - 80%	79.4794	29095015100
29	28140	95	152	Kaw	64101	20% - <50%	>120%	142.2945	29095015200
29	28140	95	153	Kaw	64108	50% - <80%	50% - 80%	57.9064	29095015300
29	28140	95	154.01	Kaw	64106	80% - 100%	<50%	25.8681	29095015401
29	28140	95	154.02	Kaw	64124	80% - 100%	N/A	0	29095015402
29	28140	95	155	Blue	64120	50% - <80%	<50%	43.8829	29095015500
29	28140	95	156	Blue	64053	50% - <80%	50% - 80%	57.1035	29095015600
29	28140	95	157.01	Kaw	64105	20% - <50%	>120%	188.6416	29095015701
29	28140	95	157.02	Kaw	64106	20% - <50%	>120%	120.0526	29095015702
29	28140	95	158	Kaw	64108	10% - <20%	>120%	155.9575	29095015800
29	28140	95	159	Kaw	64106	50% - <80%	N/A	0	29095015900
29	28140	95	160	Kaw	64127	80% - 100%	<50%	23.538	29095016000
29	28140	95	161	Kaw	64108	80% - 100%	80% - 120%	85.3919	29095016100
29	28140	95	162	Kaw	64109	50% - <80%	50% - 80%	59.5677	29095016200

MISSOURI MSA 28140 - Kansas City, MO-KS AA

Jackson County

State	MSA	County	Census Tract	Town	Zip Code	Minority Level	Income Level	Percent Median	Tract_11
29	28140	95	163	Blue	64129	50% - <80%	<50%	35.177	29095016300
29	28140	95	164	Blue	64128	80% - 100%	<50%	37.9716	29095016400
29	28140	95	165	Kaw	64127	80% - 100%	<50%	45.2658	29095016500
29	28140	95	166	Kaw	64127	80% - 100%	50% - 80%	76.5347	29095016600
29	28140	95	167	Kaw	64111	20% - <50%	50% - 80%	68.6952	29095016700
29	28140	95	168.01	Kaw	64111	20% - <50%	80% - 120%	88.5353	29095016801
29	28140	95	168.02	Kaw	64111	20% - <50%	80% - 120%	107.3415	29095016802
29	28140	95	169	Kaw	64110	80% - 100%	50% - 80%	61.892	29095016900
29	28140	95	170	Blue	64129	50% - <80%	<50%	41.5008	29095017000
29	28140	95	171	Kaw	64130	80% - 100%	50% - 80%	68.128	29095017100
29	28140	95	172	Brooking	64138	50% - <80%	50% - 80%	72.3573	29095017200
29	28140	95	173	Kaw	64131	20% - <50%	>120%	128.5205	29095017300
29	28140	95	174	Washington	64138	50% - <80%	<50%	42.0496	29095017400
29	28140	95	175	Brooking	64129	50% - <80%	80% - 120%	87.781	29095017500
29	28140	95	176	Brooking	64133	50% - <80%	80% - 120%	110.3948	29095017600
29	28140	95	177	Fort Osage	64056	20% - <50%	80% - 120%	108.3038	29095017700
29	28140	95	178	Kaw	64109	20% - <50%	50% - 80%	70.8186	29095017800
29	28140	95	179	Prairie	64086	20% - <50%	80% - 120%	97.2135	29095017900
29	28140	95	180	Prairie	64063	20% - <50%	50% - 80%	77.1412	29095018000
29	28140	95	181.01	Prairie	64082	10% - <20%	>120%	151.7721	29095018101
29	28140	95	181.02	Washington	64149	20% - <50%	>120%	144.5276	29095018102
29	28140	95	182	Prairie	64082	20% - <50%	>120%	158.8456	29095018200
29	28140	95	185	Prairie	64064	20% - <50%	>120%	149.2433	29095018500
29	28140	95	186	Prairie	64086	10% - <20%	80% - 120%	118.2239	29095018600
29	28140	95	193.01	Sni-A-Bar	64015	20% - <50%	80% - 120%	112.3356	29095019301
29	28140	95	193.02	Sni-A-Bar	64015	10% - <20%	>120%	129.9646	29095019302
29	28140	95	9801.01	Brooking	64132	80% - 100%	N/A	0	29095980101
29	28140	95	9808.02	Blue	64129	80% - 100%	N/A	0	29095980802
29	28140	95	9883	Prairie	64082	<10%	>120%	164.8021	29095988300
29	28140	95	9891	Prairie	64064	10% - <20%	N/A	0	29095989100
29	28140	95	9892	Sni-A-Bar	64015	50% - <80%	N/A	0	29095989200

MISSOURI MSA 28140 - Kansas City, MO-KS AA

Platte County

State	MSA	County	Census Tract	Town	Zip Code	Minority Level	Income Level	Percent Median	Tract_11
29	28140	165	300.02	Pettis	64150	20% - <50%	<50%	41.8774	29165030002
29	28140	165	300.03	Pawnee	64151	20% - <50%	80% - 120%	89.3579	29165030003
29	28140	165	300.04	Pawnee	64151	20% - <50%	80% - 120%	94.7297	29165030004
29	28140	165	301.01	Pettis	64150	10% - <20%	>120%	141.8613	29165030101
29	28140	165	301.02	Fox	64151	20% - <50%	80% - 120%	117.3008	29165030102
29	28140	165	301.03	Sioux	64152	20% - <50%	>120%	143.0408	29165030103
29	28140	165	302.01	May	64154	20% - <50%	>120%	134.1697	29165030201
29	28140	165	302.07	May	64151	20% - <50%	80% - 120%	116.7544	29165030207
29	28140	165	302.08	Carroll	64152	10% - <20%	>120%	181.6409	29165030208
29	28140	165	302.1	May	64154	20% - <50%	>120%	135.2591	29165030210
29	28140	165	302.11	May	64154	20% - <50%	80% - 120%	97.8431	29165030211
29	28140	165	302.12	May	64154	20% - <50%	80% - 120%	116.9681	29165030212
29	28140	165	302.13	May	64154	20% - <50%	50% - 80%	79.3292	29165030213
29	28140	165	302.14	Fox	64152	20% - <50%	80% - 120%	85.3827	29165030214
29	28140	165	302.15	Fox	64152	20% - <50%	80% - 120%	86.643	29165030215
29	28140	165	302.16	Fox	64152	20% - <50%	80% - 120%	109.9882	29165030216
29	28140	165	303.06	Sioux	64152	10% - <20%	>120%	176.4954	29165030306
29	28140	165	303.08	Carroll	64153	20% - <50%	80% - 120%	99.71	29165030308
29	28140	165	303.09	Sioux	64152	20% - <50%	>120%	126.6294	29165030309
29	28140	165	303.1	Kickapoo	64152	10% - <20%	>120%	122.4775	29165030310
29	28140	165	304.01	Lee	64079	10% - <20%	>120%	149.7839	29165030401
29	28140	165	305.01	Carroll	64079	10% - <20%	80% - 120%	107.5818	29165030501
29	28140	165	305.02	Carroll	64079	10% - <20%	50% - 80%	50.7728	29165030502
29	28140	165	306.01	Carroll	64164	10% - <20%	50% - 80%	78.1798	29165030601
29	28140	165	306.02	Green	64018	<10%	80% - 120%	103.758	29165030602
29	28140	165	307	Marshall	64098	<10%	80% - 120%	107.0042	29165030700
29	28140	165	9800	Carroll	64153	50% - <80%	N/A	0	29165980000

MISSOURI MSA 28140 - Kansas City, MO-KS AA

Ray County

State	MSA	County	Census Tract	Town	Zip Code	Minority Level	Income Level	Percent Median	Tract_11
29	28140	177	800.01	Richmond	64084	<10%	80% - 120%	84.1535	29177080001
29	28140	177	800.02	Polk	64062	<10%	80% - 120%	95.1087	29177080002
29	28140	177	801	Grape Grove	64085	<10%	80% - 120%	81.0043	29177080100
29	28140	177	802.01	Richmond	64085	10% - <20%	80% - 120%	88.5943	29177080201
29	28140	177	802.02	Richmond	64085	10% - <20%	50% - 80%	78.5772	29177080202
29	28140	177	803	Orrick	64077	<10%	80% - 120%	97.113	29177080300

Academy Bank: Missouri, Columbia AA

Tract Median Family Income as % of AMFI
Source: FFIEC CRA
Year: 2023

Insufficient Data
49.99% or less
50.00% to 79.99%
80.00% to 119.99%
120.00% or greater

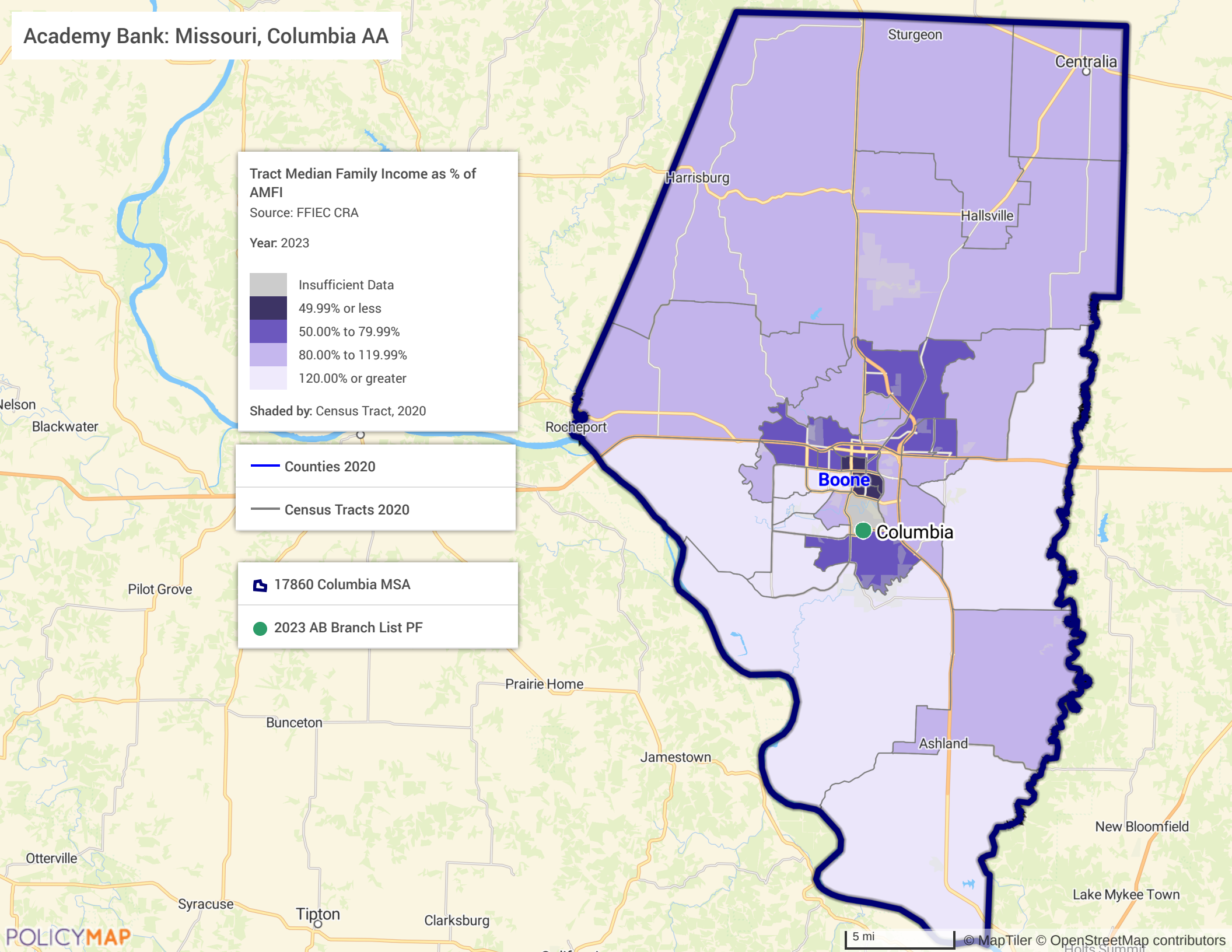
Shaded by: Census Tract, 2020

— Counties 2020

— Census Tracts 2020

📍 17860 Columbia MSA

● 2023 AB Branch List PF



5 mi

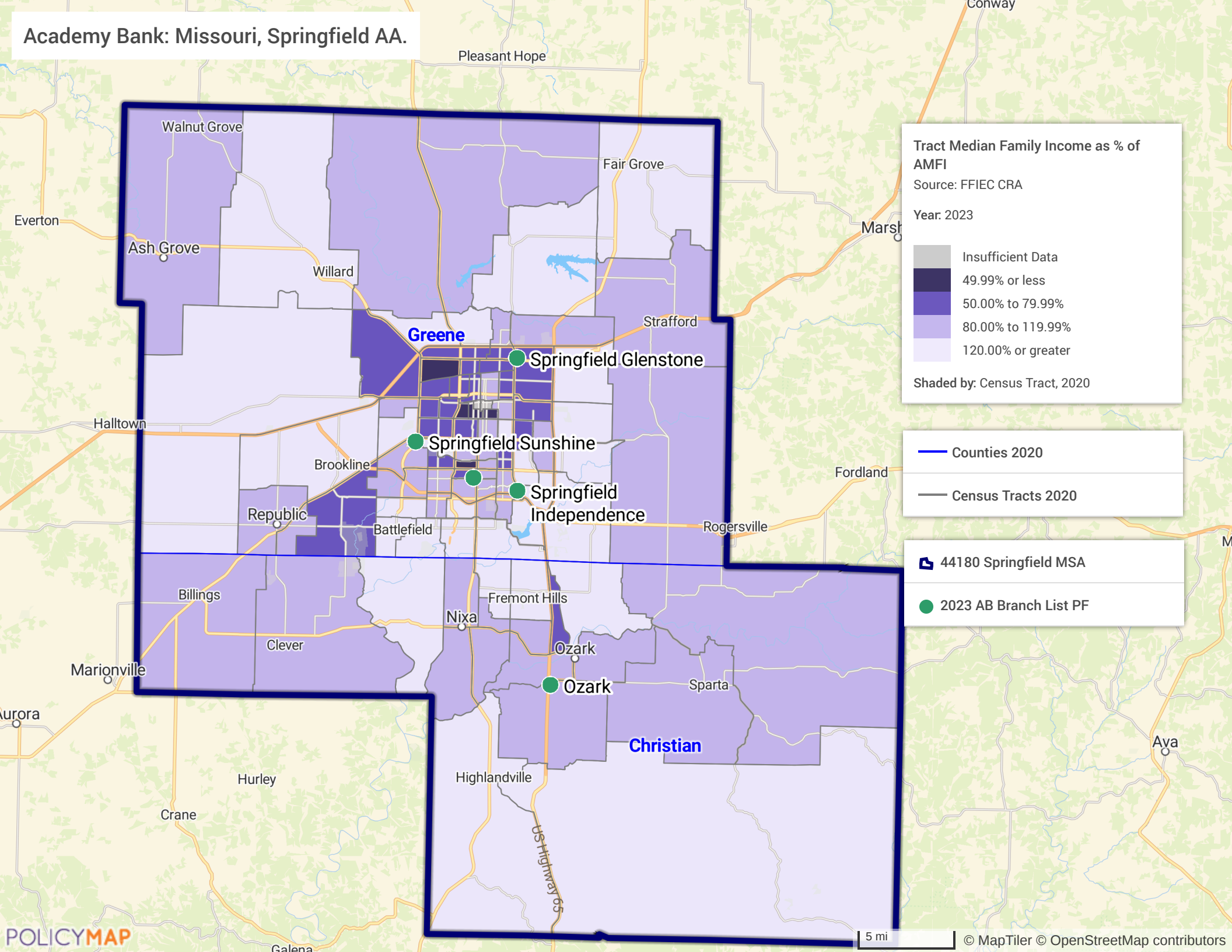
© MapTiler © OpenStreetMap contributors

MISSOURI MSA 17860 - COLUMBIA AA

Boone County

State	MSA	County	Census Tract	Town	Zip Code	Minority Level	Income Level	Percent Median	Tract_11
29	17860	19	2	Columbia	65201	20% - <50%	50% - 80%	63.4722	29019000200
29	17860	19	3	Columbia	65201	20% - <50%	<50%	48.2025	29019000300
29	17860	19	5	Columbia	65211	20% - <50%	<50%	31.1214	29019000500
29	17860	19	6	Missouri	65203	10% - <20%	>120%	151.205	29019000600
29	17860	19	7	Missouri	65203	20% - <50%	50% - 80%	62.9477	29019000700
29	17860	19	9	Missouri	65201	20% - <50%	50% - 80%	69.4018	29019000900
29	17860	19	10.01	Columbia	65201	20% - <50%	80% - 120%	106.9056	29019001001
29	17860	19	10.03	Columbia	65201	20% - <50%	80% - 120%	112.9298	29019001003
29	17860	19	10.04	Columbia	65201	20% - <50%	80% - 120%	83.9537	29019001004
29	17860	19	11.05	Columbia	65201	20% - <50%	N/A	0	29019001105
29	17860	19	11.06	Columbia	65201	20% - <50%	50% - 80%	53.6805	29019001106
29	17860	19	11.07	Missouri	65203	10% - <20%	>120%	156.8595	29019001107
29	17860	19	11.08	Missouri	65211	10% - <20%	80% - 120%	82.7077	29019001108
29	17860	19	11.09	Missouri	65203	20% - <50%	50% - 80%	75.559	29019001109
29	17860	19	11.1	Cedar	65203	20% - <50%	>120%	164.5775	29019001110
29	17860	19	12.01	Missouri	65203	20% - <50%	>120%	162.0292	29019001201
29	17860	19	12.02	Missouri	65203	10% - <20%	>120%	128.289	29019001202
29	17860	19	13	Missouri	65203	20% - <50%	50% - 80%	58.6966	29019001300
29	17860	19	14.01	Missouri	65202	20% - <50%	80% - 120%	111.6326	29019001401
29	17860	19	14.02	Missouri	65202	20% - <50%	50% - 80%	79.4506	29019001402
29	17860	19	15.03	Missouri	65202	20% - <50%	50% - 80%	72.6077	29019001503
29	17860	19	15.05	Columbia	65202	20% - <50%	50% - 80%	61.0326	29019001505
29	17860	19	15.06	Columbia	65202	20% - <50%	50% - 80%	63.21	29019001506
29	17860	19	15.07	Missouri	65202	20% - <50%	80% - 120%	81.9721	29019001507
29	17860	19	15.08	Missouri	65202	20% - <50%	80% - 120%	109.4041	29019001508
29	17860	19	16.02	Columbia	65201	10% - <20%	>120%	159.8121	29019001602
29	17860	19	16.03	Columbia	65202	20% - <50%	80% - 120%	96.267	29019001603
29	17860	19	16.04	Columbia	65202	20% - <50%	50% - 80%	75.994	29019001604
29	17860	19	17.02	Cedar	65203	10% - <20%	>120%	129.2997	29019001702
29	17860	19	17.03	Cedar	65010	<10%	80% - 120%	105.4063	29019001703
29	17860	19	17.04	Cedar	65039	<10%	>120%	138.7613	29019001704
29	17860	19	18.03	Missouri	65202	10% - <20%	80% - 120%	89.5507	29019001803
29	17860	19	18.06	Missouri	65203	20% - <50%	>120%	146.6751	29019001806
29	17860	19	18.07	Missouri	65203	20% - <50%	80% - 120%	89.1682	29019001807
29	17860	19	19.01	Perche	65284	10% - <20%	80% - 120%	108.1005	29019001901
29	17860	19	19.03	Rocky Fork	65255	10% - <20%	80% - 120%	83.6365	29019001903
29	17860	19	19.04	Bourbon	65284	<10%	80% - 120%	89.6504	29019001904
29	17860	19	20	Centralia	65240	<10%	80% - 120%	85.2727	29019002000
29	17860	19	21	Columbia	65201	20% - <50%	<50%	35.1806	29019002100
29	17860	19	22	Columbia	65201	20% - <50%	<50%	41.0679	29019002200

Academy Bank: Missouri, Springfield AA.



Tract Median Family Income as % of AMFI
Source: FFIEC CRA
Year: 2023

- Insufficient Data
- 49.99% or less
- 50.00% to 79.99%
- 80.00% to 119.99%
- 120.00% or greater

Shaded by: Census Tract, 2020

- Counties 2020
- Census Tracts 2020

- 44180 Springfield MSA
- 2023 AB Branch List PF

MISSOURI MSA 44180 - SPRINGFIELD, MO

Christian County

State	MSA	County	Census Tract	Town	Zip Code	Minority Level	Income Level	Percent Median	Tract_11
29	44180	43	201.01	East Polk	65610	<10%	80% - 120%	86.6961	29043020101
29	44180	43	201.02	Lincoln	65631	<10%	80% - 120%	118.6195	29043020102
29	44180	43	202.01	Union Chapel	65714	10% - <20%	>120%	195.9872	29043020201
29	44180	43	202.02	Union Chapel	65714	10% - <20%	80% - 120%	112.303	29043020202
29	44180	43	202.04	Garden Grove	65714	10% - <20%	80% - 120%	108.1059	29043020204
29	44180	43	202.05	Rosedale	65714	10% - <20%	80% - 120%	97.4173	29043020205
29	44180	43	202.06	North View	65714	10% - <20%	80% - 120%	104.0808	29043020206
29	44180	43	202.07	North View	65714	10% - <20%	>120%	174.9027	29043020207
29	44180	43	203.02	McCracken	65753	10% - <20%	80% - 120%	96.0616	29043020302
29	44180	43	203.03	East Finley	65721	10% - <20%	80% - 120%	116.9726	29043020303
29	44180	43	203.04	West Finley	65721	10% - <20%	80% - 120%	92.7167	29043020304
29	44180	43	203.07	Cassidy	65721	10% - <20%	>120%	137.7504	29043020307
29	44180	43	203.08	Cassidy	65721	10% - <20%	80% - 120%	114.5634	29043020308
29	44180	43	203.09	Cassidy	65721	10% - <20%	50% - 80%	73.2047	29043020309
29	44180	43	203.1	Riverside	65721	<10%	>120%	123.4022	29043020310
29	44180	43	204.01	Bruner	65753	<10%	80% - 120%	103.2783	29043020401
29	44180	43	204.02	Sparta	65753	10% - <20%	80% - 120%	95.7301	29043020402
29	44180	43	205.01	South Galloway	65669	<10%	>120%	129.161	29043020501
29	44180	43	205.02	Garrison	65629	<10%	>120%	130.0519	29043020502

MISSOURI MSA 44180 - SPRINGFIELD, MO

Green County

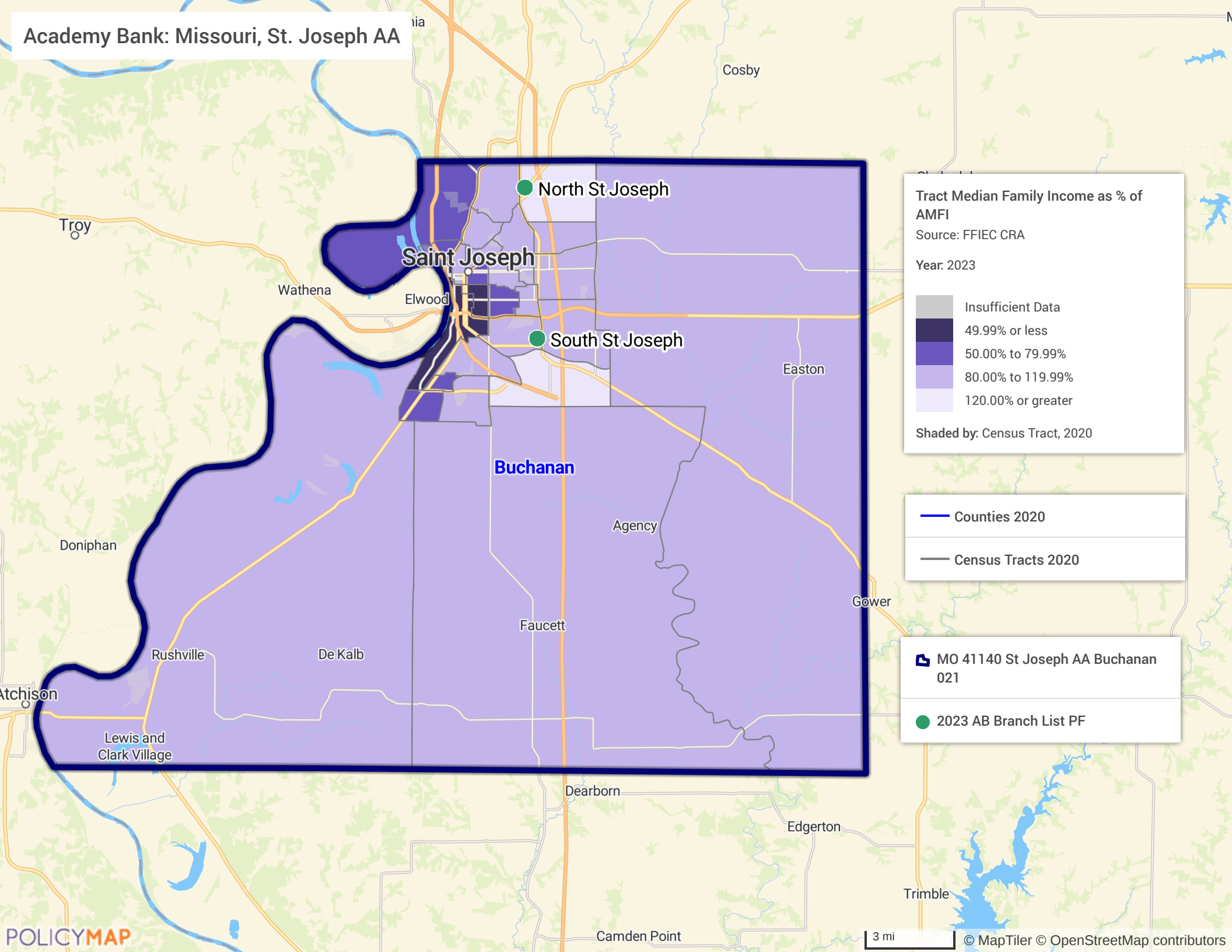
State	MSA	County	Census Tract	Town	Zip Code	Minority Level	Income Level	Percent Median	Tract_11
29	44180	77	1.01	Springfield	65806	10% - <20%	N/A	0	29077000101
29	44180	77	1.02	Springfield	65806	20% - <50%	N/A	0	29077000102
29	44180	77	2	Springfield	65806	20% - <50%	<50%	30.8374	29077000200
29	44180	77	3	Springfield	65807	10% - <20%	80% - 120%	112.7461	29077000300
29	44180	77	4	Springfield	65807	10% - <20%	50% - 80%	66.3397	29077000400
29	44180	77	5.01	Springfield	65806	20% - <50%	<50%	44.9097	29077000501
29	44180	77	5.02	Springfield	65806	20% - <50%	<50%	48.2268	29077000502
29	44180	77	6	Springfield	65802	20% - <50%	50% - 80%	58.2771	29077000600
29	44180	77	7	Springfield	65802	20% - <50%	80% - 120%	83.4441	29077000700
29	44180	77	8	Springfield	65802	20% - <50%	50% - 80%	63.2473	29077000800
29	44180	77	9	Springfield	65802	20% - <50%	80% - 120%	85.5542	29077000900
29	44180	77	10	Springfield	65804	10% - <20%	>120%	144.0374	29077001000
29	44180	77	11	Springfield	65804	10% - <20%	50% - 80%	79.7629	29077001100
29	44180	77	12	Springfield	65807	10% - <20%	80% - 120%	80.0774	29077001200
29	44180	77	13.01	Springfield	65807	20% - <50%	80% - 120%	81.9846	29077001301
29	44180	77	13.02	Springfield	65807	20% - <50%	80% - 120%	91.959	29077001302
29	44180	77	14.01	Springfield	65807	20% - <50%	<50%	48.879	29077001401
29	44180	77	14.02	Springfield	65807	20% - <50%	50% - 80%	77.8805	29077001402
29	44180	77	15	Springfield	65807	20% - <50%	80% - 120%	99.2253	29077001500
29	44180	77	17	Springfield	65806	10% - <20%	50% - 80%	57.8511	29077001700
29	44180	77	18	Springfield	65802	20% - <50%	50% - 80%	57.408	29077001800
29	44180	77	19	Springfield	65803	20% - <50%	50% - 80%	53.6726	29077001900
29	44180	77	22	Springfield	65803	20% - <50%	50% - 80%	71.1581	29077002200
29	44180	77	23	Springfield	65802	20% - <50%	50% - 80%	69.3562	29077002300
29	44180	77	24.02	Springfield	65804	10% - <20%	80% - 120%	82.7329	29077002402
29	44180	77	25.02	Springfield	65804	10% - <20%	80% - 120%	116.844	29077002502
29	44180	77	26	Springfield	65804	10% - <20%	>120%	142.2759	29077002600
29	44180	77	27	Springfield	65804	10% - <20%	80% - 120%	108.9611	29077002700
29	44180	77	28	Springfield	65807	10% - <20%	80% - 120%	102.8352	29077002800
29	44180	77	29	Springfield	65807	10% - <20%	80% - 120%	100.5515	29077002900
29	44180	77	30.03	Springfield	65807	20% - <50%	50% - 80%	79.4019	29077003003
29	44180	77	30.04	Wilson	65807	20% - <50%	80% - 120%	89.5065	29077003004
29	44180	77	31	Springfield	65802	20% - <50%	50% - 80%	53.7098	29077003100
29	44180	77	32	Springfield	65803	20% - <50%	50% - 80%	64.4031	29077003200
29	44180	77	33	Springfield	65802	20% - <50%	<50%	49.883	29077003300
29	44180	77	36	Springfield	65803	20% - <50%	50% - 80%	56.4675	29077003600
29	44180	77	37.01	Campbell No. 1	65809	10% - <20%	>120%	155.1971	29077003701
29	44180	77	37.02	North Campbell No. 1	65802	10% - <20%	>120%	161.3866	29077003702
29	44180	77	38.01	Clay	65742	10% - <20%	>120%	192.4843	29077003801
29	44180	77	38.02	Clay	65809	10% - <20%	>120%	172.8189	29077003802
29	44180	77	39	Springfield	65804	10% - <20%	>120%	140.9435	29077003900
29	44180	77	40.02	Springfield	65804	10% - <20%	>120%	157.3956	29077004002
29	44180	77	40.03	Clay	65804	10% - <20%	>120%	138.5575	29077004003
29	44180	77	40.04	Clay	65810	20% - <50%	80% - 120%	116.1608	29077004004
29	44180	77	40.05	Springfield	65804	10% - <20%	80% - 120%	85.3296	29077004005
29	44180	77	41.04	Wilson	65619	10% - <20%	>120%	120.6243	29077004104
29	44180	77	41.05	Wilson	65619	10% - <20%	>120%	147.7124	29077004105
29	44180	77	41.06	Wilson	65810	10% - <20%	>120%	147.5714	29077004106
29	44180	77	41.07	Wilson	65810	10% - <20%	80% - 120%	110.0147	29077004107
29	44180	77	41.08	Wilson	65810	10% - <20%	>120%	197.174	29077004108
29	44180	77	41.09	Wilson	65810	10% - <20%	>120%	143.2179	29077004109
29	44180	77	42.01	Campbell No. 2	65807	10% - <20%	80% - 120%	94.5603	29077004201
29	44180	77	42.02	Campbell No. 2	65619	20% - <50%	80% - 120%	100.8846	29077004202
29	44180	77	43.03	North Campbell No. 2	65803	10% - <20%	>120%	128.7861	29077004303

MISSOURI MSA 44180 - SPRINGFIELD, MO

Green County

State	MSA	County	Census Tract	Town	Zip Code	Minority Level	Income Level	Percent Median	Tract_11
29	44180	77	43.04	Springfield	65803	20% - <50%	50% - 80%	69.0727	29077004304
29	44180	77	43.05	Campbell No. 2	65802	10% - <20%	>120%	124.7641	29077004305
29	44180	77	43.06	Springfield	65802	10% - <20%	80% - 120%	93.9096	29077004306
29	44180	77	44.01	North Campbell No. 1	65803	10% - <20%	80% - 120%	109.3454	29077004401
29	44180	77	44.02	North Campbell No. 3	65803	10% - <20%	>120%	128.7287	29077004402
29	44180	77	45	North Campbell No. 1	65803	10% - <20%	80% - 120%	97.2995	29077004500
29	44180	77	46.01	Jackson No. 2	65757	<10%	80% - 120%	109.7513	29077004601
29	44180	77	46.02	Jackson No. 1	65757	<10%	>120%	127.8178	29077004602
29	44180	77	47	Taylor	65742	<10%	80% - 120%	99.2052	29077004700
29	44180	77	48.02	East Republic	65738	10% - <20%	80% - 120%	94.5727	29077004802
29	44180	77	48.03	West Republic	65738	10% - <20%	80% - 120%	116.8812	29077004803
29	44180	77	48.04	Brookline	65738	10% - <20%	50% - 80%	76.6643	29077004804
29	44180	77	48.05	East Republic	65802	10% - <20%	>120%	143.8236	29077004805
29	44180	77	49	West Republic	65612	<10%	>120%	127.0044	29077004900
29	44180	77	50.01	Boone No. 1	65604	<10%	80% - 120%	95.2823	29077005001
29	44180	77	50.02	Cass	65781	10% - <20%	>120%	126.1182	29077005002
29	44180	77	51	Robberson No. 2	65781	10% - <20%	80% - 120%	101.8793	29077005100
29	44180	77	52.01	Franklin No. 2	65803	10% - <20%	>120%	151.8614	29077005201
29	44180	77	52.02	Robberson No. 1	65725	<10%	80% - 120%	90.6638	29077005202
29	44180	77	55	Springfield	65803	20% - <50%	50% - 80%	62.2139	29077005500
29	44180	77	56	Springfield	65803	10% - <20%	50% - 80%	68.721	29077005600
29	44180	77	57	Springfield	65804	10% - <20%	50% - 80%	79.467	29077005700
29	44180	77	58.01	Springfield	65807	20% - <50%	>120%	122.0079	29077005801
29	44180	77	58.02	Springfield	65802	20% - <50%	50% - 80%	54.4472	29077005802

Academy Bank: Missouri, St. Joseph AA



Tract Median Family Income as % of AMFI
Source: FFIEC CRA
Year: 2023

- Insufficient Data
- 49.99% or less
- 50.00% to 79.99%
- 80.00% to 119.99%
- 120.00% or greater

Shaded by: Census Tract, 2020

- Counties 2020
- Census Tracts 2020

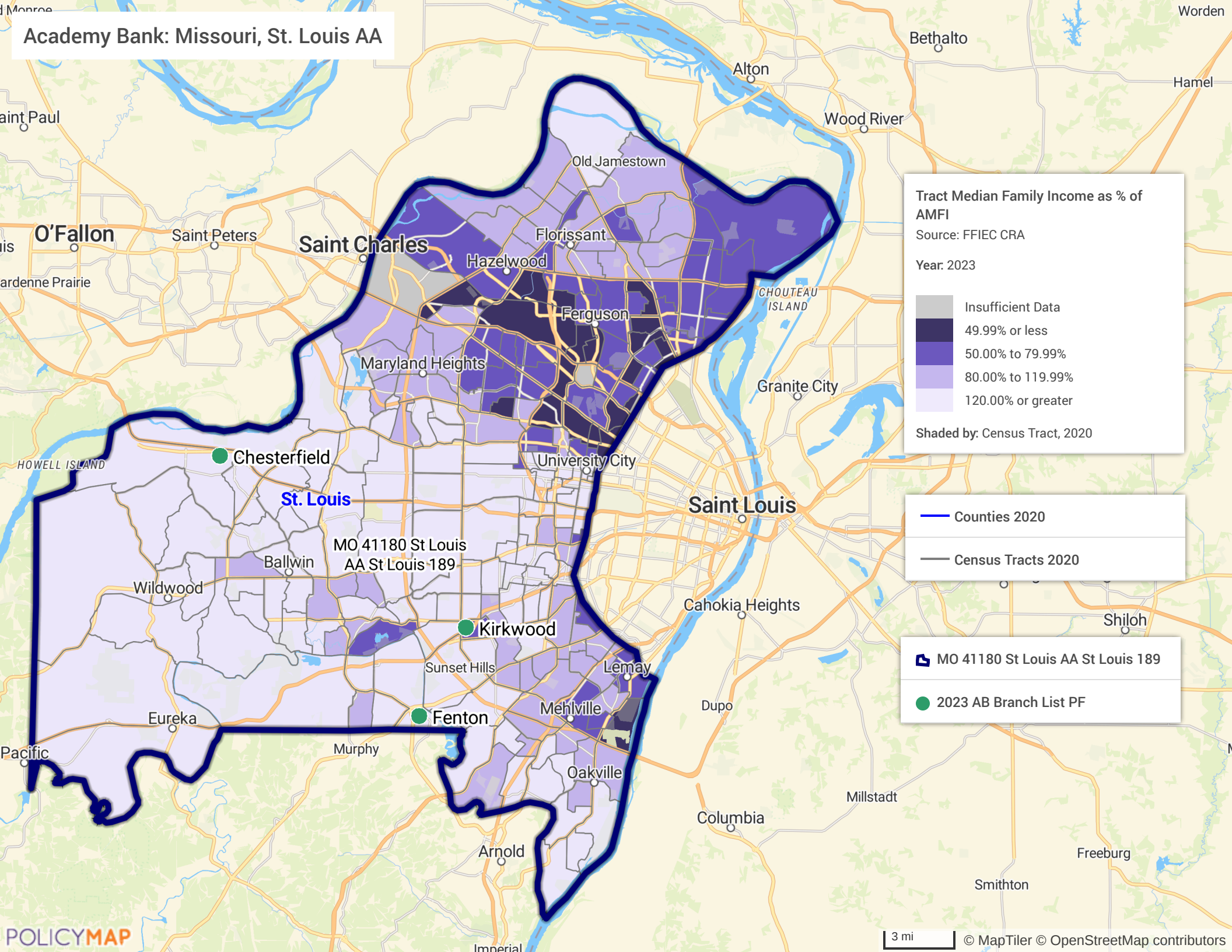
- MO 41140 St Joseph AA Buchanan 021
- 2023 AB Branch List PF

MISSOURI MSA 41140 - ST. JOSEPH, MO-KS

Buchanan County

State	MSA	County	Census Tract	Town	Zip Code	Minority Level	Income Level	Percent Median	Tract_11
29	41140	21	1	Washington	64505	20% - <50%	>120%	160.6213	29021000100
29	41140	21	2	Washington	64505	10% - <20%	80% - 120%	114.4799	29021000200
29	41140	21	3	Washington	66090	10% - <20%	50% - 80%	72.7506	29021000300
29	41140	21	4	Washington	64501	20% - <50%	50% - 80%	65.8796	29021000400
29	41140	21	5	Washington	64505	10% - <20%	80% - 120%	92.9979	29021000500
29	41140	21	6	Washington	64506	20% - <50%	80% - 120%	119.4627	29021000600
29	41140	21	7.01	Washington	64506	20% - <50%	80% - 120%	119.5124	29021000701
29	41140	21	7.02	Washington	64506	20% - <50%	80% - 120%	84.097	29021000702
29	41140	21	9	Washington	64501	20% - <50%	80% - 120%	84.9719	29021000900
29	41140	21	10	Washington	64501	20% - <50%	50% - 80%	52.2022	29021001000
29	41140	21	11	Washington	64501	20% - <50%	80% - 120%	82.5505	29021001100
29	41140	21	12	Washington	64501	20% - <50%	80% - 120%	98.3797	29021001200
29	41140	21	15	Washington	64507	20% - <50%	50% - 80%	66.9864	29021001500
29	41140	21	16	Washington	64507	10% - <20%	80% - 120%	83.8952	29021001600
29	41140	21	17	Washington	64503	10% - <20%	80% - 120%	113.6894	29021001700
29	41140	21	18	Washington	64503	10% - <20%	80% - 120%	83.9268	29021001800
29	41140	21	21	Washington	64503	20% - <50%	80% - 120%	93.1726	29021002100
29	41140	21	22	Washington	64503	10% - <20%	>120%	143.0528	29021002200
29	41140	21	23	Washington	64504	10% - <20%	80% - 120%	114.0161	29021002300
29	41140	21	24	Washington	64504	20% - <50%	50% - 80%	54.1673	29021002400
29	41140	21	25	Washington	64504	10% - <20%	50% - 80%	75.0651	29021002500
29	41140	21	27	Tremont	64443	10% - <20%	80% - 120%	113.7255	29021002700
29	41140	21	28	Crawford	64448	<10%	80% - 120%	111.4216	29021002800
29	41140	21	29	Bloomington	64440	<10%	80% - 120%	99.7229	29021002900
29	41140	21	30.01	Washington	64501	20% - <50%	<50%	46.587	29021003001
29	41140	21	30.02	Washington	64503	20% - <50%	<50%	47.5583	29021003002

Academy Bank: Missouri, St. Louis AA



MISSOURI MSA 41180 - ST. LOUIS, MO-IL

St. Louis County

State	MSA	County	Census Tract	Town	Zip Code	Minority Level	Income Level	Percent Median	Tract_11
29	41180	189	2101.01	Spanish Lake	63138	50% - <80%	50% - 80%	73.4054	29189210101
29	41180	189	2101.02	Spanish Lake	63138	80% - 100%	50% - 80%	75.2896	29189210102
29	41180	189	2102	St. Ferdinand	63137	80% - 100%	50% - 80%	55.0154	29189210200
29	41180	189	2103	St. Ferdinand	63137	80% - 100%	50% - 80%	60.9299	29189210300
29	41180	189	2104	St. Ferdinand	63137	80% - 100%	50% - 80%	50.7267	29189210400
29	41180	189	2105.01	St. Ferdinand	63136	80% - 100%	50% - 80%	59.1979	29189210501
29	41180	189	2105.02	St. Ferdinand	63136	80% - 100%	50% - 80%	53.622	29189210502
29	41180	189	2106	St. Ferdinand	63137	80% - 100%	50% - 80%	56.9574	29189210600
29	41180	189	2107.02	Spanish Lake	63138	80% - 100%	50% - 80%	54.7464	29189210702
29	41180	189	2107.03	Spanish Lake	63138	80% - 100%	50% - 80%	64.5673	29189210703
29	41180	189	2107.04	Spanish Lake	63138	80% - 100%	50% - 80%	57.762	29189210704
29	41180	189	2108.03	Spanish Lake	63033	50% - <80%	50% - 80%	79.7906	29189210803
29	41180	189	2108.05	Spanish Lake	63136	80% - 100%	80% - 120%	85.0456	29189210805
29	41180	189	2108.06	Spanish Lake	63033	80% - 100%	80% - 120%	81.2477	29189210806
29	41180	189	2108.07	Spanish Lake	63033	80% - 100%	80% - 120%	106.0478	29189210807
29	41180	189	2108.08	Spanish Lake	63034	80% - 100%	80% - 120%	100.8825	29189210808
29	41180	189	2109.12	Spanish Lake	63034	50% - <80%	80% - 120%	109.402	29189210912
29	41180	189	2109.21	Lewis and Clark	63031	50% - <80%	80% - 120%	118.7203	29189210921
29	41180	189	2109.23	Lewis and Clark	63031	50% - <80%	80% - 120%	80.692	29189210923
29	41180	189	2109.24	Lewis and Clark	63031	50% - <80%	80% - 120%	94.8146	29189210924
29	41180	189	2109.25	Florissant	63033	50% - <80%	80% - 120%	94.9633	29189210925
29	41180	189	2109.26	Lewis and Clark	63031	50% - <80%	50% - 80%	70.7437	29189210926
29	41180	189	2109.27	Spanish Lake	63034	50% - <80%	>120%	140.0681	29189210927
29	41180	189	2109.28	Spanish Lake	63034	50% - <80%	>120%	120.3638	29189210928
29	41180	189	2110.01	Florissant	63033	50% - <80%	80% - 120%	96.792	29189211001
29	41180	189	2110.02	Florissant	63033	50% - <80%	80% - 120%	89.7295	29189211002
29	41180	189	2111.01	Florissant	63033	50% - <80%	80% - 120%	91.9346	29189211101
29	41180	189	2111.02	Florissant	63033	50% - <80%	80% - 120%	83.8693	29189211102
29	41180	189	2112.01	Florissant	63031	50% - <80%	50% - 80%	73.77	29189211201
29	41180	189	2112.02	Florissant	63031	20% - <50%	80% - 120%	90.5649	29189211202
29	41180	189	2113.01	Lewis and Clark	63031	20% - <50%	80% - 120%	80.3581	29189211301
29	41180	189	2113.31	Lewis and Clark	63031	20% - <50%	80% - 120%	87.2649	29189211331
29	41180	189	2113.32	Lewis and Clark	63042	20% - <50%	80% - 120%	89.0039	29189211332
29	41180	189	2113.33	Lewis and Clark	63031	50% - <80%	80% - 120%	98.3682	29189211333
29	41180	189	2113.34	Lewis and Clark	63301	20% - <50%	80% - 120%	97.8468	29189211334
29	41180	189	2114.01	Northwest	63042	20% - <50%	50% - 80%	62.5604	29189211401
29	41180	189	2114.02	Northwest	63042	50% - <80%	50% - 80%	54.7016	29189211402
29	41180	189	2115	Northwest	63134	80% - 100%	<50%	48.8484	29189211500
29	41180	189	2116	Ferguson	63135	50% - <80%	50% - 80%	68.7581	29189211600
29	41180	189	2117	Ferguson	63135	50% - <80%	50% - 80%	73.2756	29189211700
29	41180	189	2118.01	Ferguson	63136	80% - 100%	<50%	36.4354	29189211801
29	41180	189	2118.02	Ferguson	63136	80% - 100%	50% - 80%	58.1313	29189211802
29	41180	189	2119	Ferguson	63136	80% - 100%	<50%	38.7231	29189211900
29	41180	189	2120.02	Ferguson	63136	80% - 100%	<50%	36.6903	29189212002
29	41180	189	2120.03	St. Ferdinand	63136	80% - 100%	50% - 80%	51.6175	29189212003
29	41180	189	2120.04	St. Ferdinand	63136	80% - 100%	<50%	42.4007	29189212004
29	41180	189	2121.01	St. Ferdinand	63136	80% - 100%	50% - 80%	57.67	29189212101
29	41180	189	2121.02	St. Ferdinand	63136	80% - 100%	<50%	31.7574	29189212102
29	41180	189	2122.01	Normandy	63121	80% - 100%	50% - 80%	59.6981	29189212201
29	41180	189	2122.02	Normandy	63121	80% - 100%	<50%	29.0863	29189212202
29	41180	189	2123	Normandy	63121	80% - 100%	50% - 80%	61.2921	29189212300

MISSOURI MSA 41180 - ST. LOUIS, MO-IL

St. Louis County

State	MSA	County	Census Tract	Town	Zip Code	Minority Level	Income Level	Percent Median	Tract_11
29	41180	189	2124	Ferguson	63135	80% - 100%	50% - 80%	61.2779	29189212400
29	41180	189	2125	Ferguson	63135	80% - 100%	50% - 80%	61.5422	29189212500
29	41180	189	2126	Ferguson	63135	50% - <80%	50% - 80%	70.1845	29189212600
29	41180	189	2127.01	Ferguson	63135	80% - 100%	<50%	42.0031	29189212701
29	41180	189	2127.02	Ferguson	63134	50% - <80%	<50%	47.8574	29189212702
29	41180	189	2131.02	Northwest	63044	20% - <50%	N/A	0	29189213102
29	41180	189	2131.03	Northwest	63044	20% - <50%	80% - 120%	105.6478	29189213103
29	41180	189	2131.04	Northwest	63044	50% - <80%	<50%	43.6265	29189213104
29	41180	189	2132.02	Northwest	63043	20% - <50%	80% - 120%	106.2648	29189213202
29	41180	189	2132.03	Northwest	63044	20% - <50%	80% - 120%	104.1695	29189213203
29	41180	189	2132.04	Missouri River	63043	50% - <80%	80% - 120%	88.1191	29189213204
29	41180	189	2133.01	Airport	63074	50% - <80%	50% - 80%	62.8684	29189213301
29	41180	189	2133.02	Airport	63134	50% - <80%	50% - 80%	51.1751	29189213302
29	41180	189	2134.01	Airport	63134	50% - <80%	50% - 80%	61.5729	29189213401
29	41180	189	2134.02	Airport	63134	50% - <80%	50% - 80%	63.2317	29189213402
29	41180	189	2135	Midland	63114	50% - <80%	50% - 80%	64.7065	29189213500
29	41180	189	2136	Normandy	63121	80% - 100%	<50%	42.4455	29189213600
29	41180	189	2137.01	Normandy	63121	50% - <80%	N/A	0	29189213701
29	41180	189	2137.02	Normandy	63133	50% - <80%	50% - 80%	69.3598	29189213702
29	41180	189	2138	Normandy	63121	80% - 100%	<50%	49.0856	29189213800
29	41180	189	2139	Normandy	63133	80% - 100%	<50%	43.623	29189213900
29	41180	189	2141	Normandy	63133	80% - 100%	<50%	42.5387	29189214100
29	41180	189	2142	Normandy	63133	80% - 100%	<50%	47.6143	29189214200
29	41180	189	2143	Midland	63114	50% - <80%	<50%	46.5843	29189214300
29	41180	189	2144	Midland	63114	20% - <50%	50% - 80%	71.428	29189214400
29	41180	189	2145	Midland	63114	20% - <50%	80% - 120%	82.2093	29189214500
29	41180	189	2146.01	Midland	63114	20% - <50%	50% - 80%	55.0366	29189214601
29	41180	189	2146.02	Midland	63114	20% - <50%	<50%	49.6885	29189214602
29	41180	189	2147	Midland	63114	50% - <80%	50% - 80%	70.9419	29189214700
29	41180	189	2148	Airport	63074	20% - <50%	50% - 80%	77.2422	29189214800
29	41180	189	2149.01	Midland	63074	20% - <50%	50% - 80%	69.053	29189214901
29	41180	189	2149.02	Midland	63114	50% - <80%	80% - 120%	80.6826	29189214902
29	41180	189	2150.01	Missouri River	63146	50% - <80%	80% - 120%	89.5939	29189215001
29	41180	189	2150.03	Creve Coeur	63146	20% - <50%	>120%	120.9773	29189215003
29	41180	189	2150.04	Creve Coeur	63146	20% - <50%	>120%	121.8705	29189215004
29	41180	189	2150.05	Creve Coeur	63146	20% - <50%	>120%	139.6186	29189215005
29	41180	189	2151.02	Creve Coeur	63146	20% - <50%	80% - 120%	83.2228	29189215102
29	41180	189	2151.03	Missouri River	63146	20% - <50%	>120%	139.7201	29189215103
29	41180	189	2151.05	Missouri River	63017	20% - <50%	>120%	164.3467	29189215105
29	41180	189	2151.41	Missouri River	63146	20% - <50%	>120%	142.7263	29189215141
29	41180	189	2151.43	Northwest	63043	20% - <50%	80% - 120%	108.7861	29189215143
29	41180	189	2151.44	Northwest	63043	20% - <50%	80% - 120%	101.7603	29189215144
29	41180	189	2151.45	Missouri River	63146	20% - <50%	80% - 120%	119.8081	29189215145
29	41180	189	2151.46	Missouri River	63146	50% - <80%	>120%	129.1087	29189215146
29	41180	189	2152.01	Missouri River	63141	20% - <50%	>120%	193.1971	29189215201
29	41180	189	2152.31	Missouri River	63017	20% - <50%	>120%	149.1894	29189215231
29	41180	189	2152.33	Missouri River	63141	20% - <50%	>120%	144.6612	29189215233
29	41180	189	2152.34	Missouri River	63141	20% - <50%	>120%	294.9585	29189215234
29	41180	189	2152.35	Missouri River	63017	20% - <50%	>120%	193.2891	29189215235
29	41180	189	2152.36	Missouri River	63017	10% - <20%	>120%	130.6885	29189215236
29	41180	189	2153.01	Creve Coeur	63141	20% - <50%	>120%	175.4996	29189215301

MISSOURI MSA 41180 - ST. LOUIS, MO-IL

St. Louis County

State	MSA	County	Census Tract	Town	Zip Code	Minority Level	Income Level	Percent Median	Tract_11
29	41180	189	2153.02	Clayton	63131	20% - <50%	>120%	190.3395	29189215302
29	41180	189	2154	Clayton	63124	10% - <20%	>120%	294.9585	29189215400
29	41180	189	2155	Creve Coeur	63132	20% - <50%	>120%	175.8158	29189215500
29	41180	189	2156	Creve Coeur	63132	50% - <80%	80% - 120%	80.3841	29189215600
29	41180	189	2157	Creve Coeur	63130	80% - 100%	50% - 80%	76.0789	29189215700
29	41180	189	2158.01	Creve Coeur	63130	20% - <50%	>120%	124.4968	29189215801
29	41180	189	2158.02	Creve Coeur	63132	20% - <50%	50% - 80%	77.9525	29189215802
29	41180	189	2158.03	Creve Coeur	63132	20% - <50%	>120%	167.4697	29189215803
29	41180	189	2159.01	Creve Coeur	63130	50% - <80%	80% - 120%	107.2347	29189215901
29	41180	189	2159.02	Hadley	63130	80% - 100%	50% - 80%	70.7897	29189215902
29	41180	189	2160	Hadley	63130	80% - 100%	50% - 80%	55.8389	29189216000
29	41180	189	2161.01	Hadley	63130	20% - <50%	>120%	175.4996	29189216101
29	41180	189	2161.02	Hadley	63130	50% - <80%	>120%	206.6436	29189216102
29	41180	189	2162.01	Creve Coeur	63130	20% - <50%	>120%	159.8916	29189216201
29	41180	189	2162.02	Hadley	63130	20% - <50%	>120%	229.8697	29189216202
29	41180	189	2163	Hadley	63105	20% - <50%	>120%	174.8755	29189216300
29	41180	189	2164.01	Clayton	63105	20% - <50%	>120%	199.436	29189216401
29	41180	189	2164.02	Clayton	63105	20% - <50%	>120%	159.0315	29189216402
29	41180	189	2165	Clayton	63124	20% - <50%	>120%	193.4	29189216500
29	41180	189	2166	Jefferson	63117	20% - <50%	>120%	270.8688	29189216600
29	41180	189	2167	Hadley	63117	20% - <50%	>120%	144.7403	29189216700
29	41180	189	2168	Hadley	63117	20% - <50%	>120%	131.1463	29189216800
29	41180	189	2169	Hadley	63143	20% - <50%	50% - 80%	55.5687	29189216900
29	41180	189	2170	Hadley	63143	20% - <50%	80% - 120%	90.1802	29189217000
29	41180	189	2172	Hadley	63143	20% - <50%	80% - 120%	82.6305	29189217200
29	41180	189	2173	Jefferson	63144	20% - <50%	80% - 120%	115.6067	29189217300
29	41180	189	2174	Jefferson	63144	10% - <20%	>120%	155.4059	29189217400
29	41180	189	2175	Clayton	63124	10% - <20%	>120%	226.5119	29189217500
29	41180	189	2176	Clayton	63131	10% - <20%	>120%	204.8443	29189217600
29	41180	189	2177.01	Queeny	63131	10% - <20%	>120%	230.3617	29189217701
29	41180	189	2177.02	Queeny	63131	20% - <50%	>120%	247.6462	29189217702
29	41180	189	2178.02	Queeny	63011	20% - <50%	>120%	151.7803	29189217802
29	41180	189	2178.06	Missouri River	63011	20% - <50%	80% - 120%	117.57	29189217806
29	41180	189	2178.07	Queeny	63011	10% - <20%	>120%	158.8982	29189217807
29	41180	189	2178.41	Missouri River	63017	20% - <50%	>120%	158.4924	29189217841
29	41180	189	2178.51	Meramec	63017	10% - <20%	>120%	167.3387	29189217851
29	41180	189	2178.52	Missouri River	63011	10% - <20%	>120%	184.156	29189217852
29	41180	189	2178.53	Missouri River	63017	20% - <50%	>120%	249.9976	29189217853
29	41180	189	2178.54	Missouri River	63017	10% - <20%	>120%	219.1203	29189217854
29	41180	189	2179.21	Meramec	63021	10% - <20%	>120%	165.5135	29189217921
29	41180	189	2179.23	Queeny	63021	10% - <20%	>120%	128.9034	29189217923
29	41180	189	2179.31	Queeny	63021	10% - <20%	>120%	132.778	29189217931
29	41180	189	2179.32	Queeny	63021	20% - <50%	>120%	147.1483	29189217932
29	41180	189	2179.41	Queeny	63021	10% - <20%	80% - 120%	98.196	29189217941
29	41180	189	2179.42	Queeny	63021	10% - <20%	>120%	136.1063	29189217942
29	41180	189	2179.43	Queeny	63021	20% - <50%	>120%	127.9548	29189217943
29	41180	189	2179.44	Queeny	63021	20% - <50%	>120%	152.5484	29189217944
29	41180	189	2180.12	Queeny	63131	10% - <20%	>120%	207.5957	29189218012
29	41180	189	2180.13	Queeny	63021	10% - <20%	>120%	120.3591	29189218013
29	41180	189	2180.14	Bonhomme	63122	<10%	>120%	143.9616	29189218014
29	41180	189	2180.15	Queeny	63021	10% - <20%	80% - 120%	116.2521	29189218015

MISSOURI MSA 41180 - ST. LOUIS, MO-IL

St. Louis County

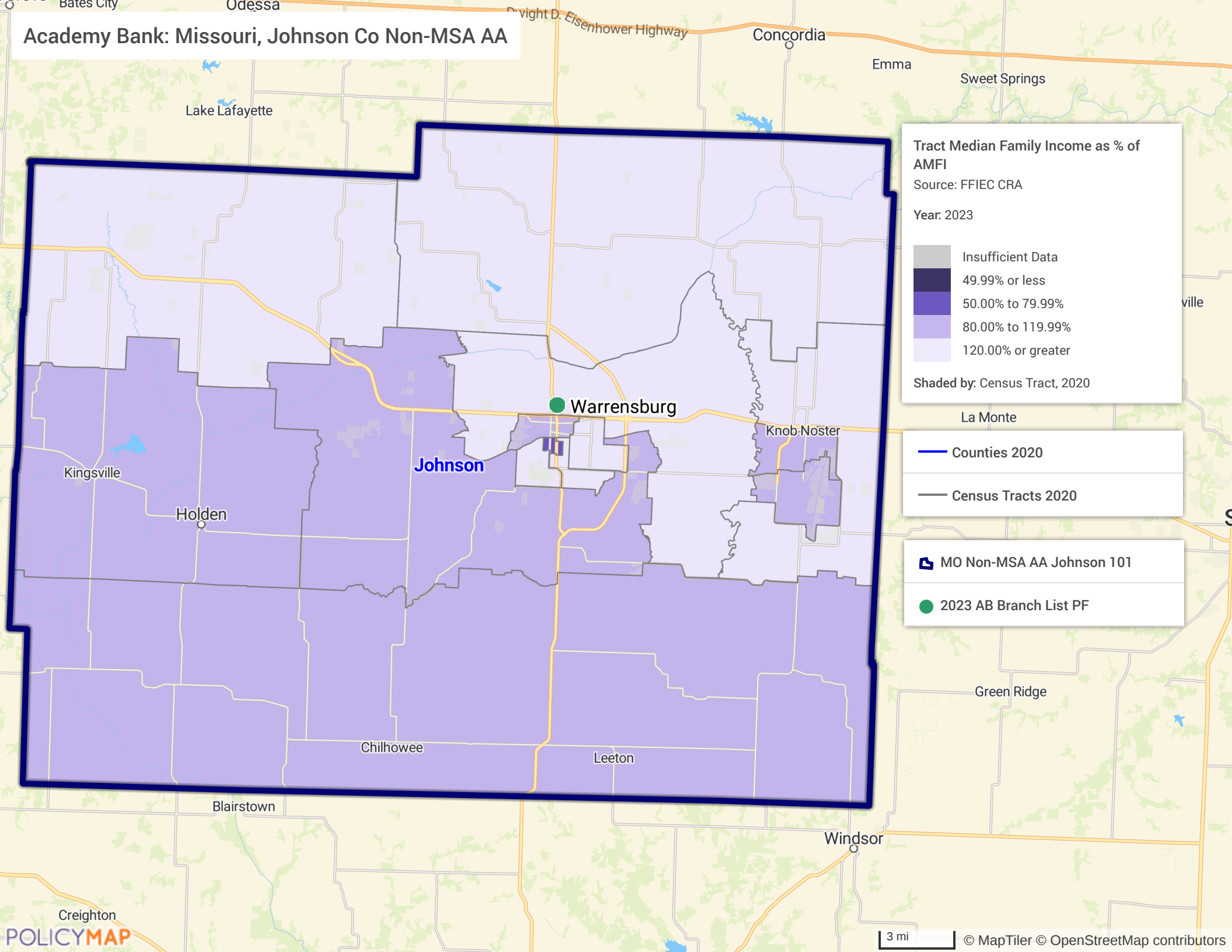
State	MSA	County	Census Tract	Town	Zip Code	Minority Level	Income Level	Percent Median	Tract_11
29	41180	189	2180.16	Queeney	63021	20% - <50%	80% - 120%	95.165	29189218016
29	41180	189	2181.02	Queeney	63088	10% - <20%	80% - 120%	89.5408	29189218102
29	41180	189	2181.04	Queeney	63088	20% - <50%	50% - 80%	63.6459	29189218104
29	41180	189	2181.05	Queeney	63088	10% - <20%	80% - 120%	102.1815	29189218105
29	41180	189	2182.01	Bonhomme	63122	10% - <20%	>120%	146.2894	29189218201
29	41180	189	2183	Bonhomme	63122	10% - <20%	>120%	149.6908	29189218300
29	41180	189	2184.01	Bonhomme	63122	<10%	>120%	160.5936	29189218401
29	41180	189	2184.02	Bonhomme	63122	10% - <20%	>120%	147.6427	29189218402
29	41180	189	2185	Bonhomme	63122	<10%	>120%	157.3963	29189218500
29	41180	189	2186	Bonhomme	63122	20% - <50%	>120%	152.7454	29189218600
29	41180	189	2188	Jefferson	63122	<10%	>120%	200.9556	29189218800
29	41180	189	2189.01	Jefferson	63144	20% - <50%	>120%	123.0172	29189218901
29	41180	189	2189.02	Clayton	63119	20% - <50%	>120%	153.7471	29189218902
29	41180	189	2191	Jefferson	63119	10% - <20%	>120%	147.8999	29189219100
29	41180	189	2192	Jefferson	63119	10% - <20%	>120%	192.1765	29189219200
29	41180	189	2193	Jefferson	63119	10% - <20%	>120%	168.679	29189219300
29	41180	189	2194	Gravois	63119	<10%	>120%	189.3815	29189219400
29	41180	189	2195.01	Gravois	63119	10% - <20%	>120%	123.2851	29189219501
29	41180	189	2195.02	Gravois	63119	<10%	>120%	161.8171	29189219502
29	41180	189	2196.01	Gravois	63119	10% - <20%	80% - 120%	96.8817	29189219601
29	41180	189	2196.02	Jefferson	63119	10% - <20%	>120%	133.4682	29189219602
29	41180	189	2197	Gravois	63123	10% - <20%	80% - 120%	98.1299	29189219700
29	41180	189	2198.01	Gravois	63123	10% - <20%	80% - 120%	96.3531	29189219801
29	41180	189	2198.02	Gravois	63123	10% - <20%	50% - 80%	65.1254	29189219802
29	41180	189	2199	Concord	63123	20% - <50%	80% - 120%	90.336	29189219900
29	41180	189	2200.01	Concord	63123	10% - <20%	80% - 120%	97.3359	29189220001
29	41180	189	2200.02	Concord	63123	10% - <20%	80% - 120%	100.2855	29189220002
29	41180	189	2201.01	Lemay	63125	10% - <20%	50% - 80%	61.6791	29189220101
29	41180	189	2201.02	Lemay	63125	20% - <50%	80% - 120%	84.0628	29189220102
29	41180	189	2202	Lemay	63125	20% - <50%	50% - 80%	64.8233	29189220200
29	41180	189	2203	Lemay	63125	20% - <50%	<50%	45.7714	29189220300
29	41180	189	2204.41	Lemay	63129	10% - <20%	80% - 120%	97.7429	29189220441
29	41180	189	2204.42	Lemay	63129	10% - <20%	80% - 120%	106.6023	29189220442
29	41180	189	2204.43	Lemay	63129	10% - <20%	80% - 120%	94.5539	29189220443
29	41180	189	2204.45	Lemay	63129	<10%	>120%	136.8873	29189220445
29	41180	189	2204.46	Lemay	63129	<10%	>120%	133.7136	29189220446
29	41180	189	2204.47	Lemay	63129	10% - <20%	>120%	134.1183	29189220447
29	41180	189	2204.48	Lemay	63129	10% - <20%	80% - 120%	90.8468	29189220448
29	41180	189	2204.49	Lemay	63129	10% - <20%	>120%	154.8526	29189220449
29	41180	189	2204.5	Lemay	63129	<10%	>120%	126.9449	29189220450
29	41180	189	2204.51	Lemay	63129	<10%	>120%	163.4748	29189220451
29	41180	189	2204.52	Lemay	63129	<10%	>120%	145.7089	29189220452
29	41180	189	2205.01	Lemay	63125	10% - <20%	80% - 120%	80.0596	29189220501
29	41180	189	2205.03	Lemay	63125	10% - <20%	50% - 80%	75.2141	29189220503
29	41180	189	2205.04	Lemay	63125	20% - <50%	50% - 80%	68.797	29189220504
29	41180	189	2206.01	Concord	63123	10% - <20%	80% - 120%	106.7344	29189220601
29	41180	189	2206.02	Lemay	63125	10% - <20%	50% - 80%	76.9449	29189220602
29	41180	189	2207.01	Concord	63123	10% - <20%	80% - 120%	97.1778	29189220701
29	41180	189	2207.02	Concord	63123	10% - <20%	80% - 120%	108.2446	29189220702
29	41180	189	2207.03	Concord	63126	10% - <20%	80% - 120%	97.0905	29189220703
29	41180	189	2208.01	Gravois	63123	10% - <20%	>120%	126.1131	29189220801

MISSOURI MSA 41180 - ST. LOUIS, MO-IL

St. Louis County

State	MSA	County	Census Tract	Town	Zip Code	Minority Level	Income Level	Percent Median	Tract_11
29	41180	189	2208.02	Gravois	63126	10% - <20%	80% - 120%	116.1955	29189220802
29	41180	189	2208.03	Gravois	63126	<10%	>120%	142.941	29189220803
29	41180	189	2210	Gravois	63126	20% - <50%	50% - 80%	70.1444	29189221000
29	41180	189	2211	Bonhomme	63122	<10%	>120%	166.1105	29189221100
29	41180	189	2212.01	Bonhomme	63127	<10%	>120%	180.0113	29189221201
29	41180	189	2212.02	Concord	63128	10% - <20%	>120%	130.2531	29189221202
29	41180	189	2213.32	Lemay	63129	10% - <20%	>120%	126.6547	29189221332
29	41180	189	2213.35	Concord	63128	10% - <20%	80% - 120%	113.4394	29189221335
29	41180	189	2213.36	Concord	63128	10% - <20%	80% - 120%	90.4988	29189221336
29	41180	189	2213.37	Concord	63128	10% - <20%	80% - 120%	108.3201	29189221337
29	41180	189	2213.38	Concord	63128	20% - <50%	80% - 120%	80.5764	29189221338
29	41180	189	2213.39	Concord	63128	10% - <20%	>120%	134.7459	29189221339
29	41180	189	2214.21	Queeny	63049	10% - <20%	>120%	143.7811	29189221421
29	41180	189	2214.23	Bonhomme	63026	<10%	>120%	131.0448	29189221423
29	41180	189	2214.24	Queeny	63026	<10%	>120%	125.4206	29189221424
29	41180	189	2214.25	Queeny	63026	10% - <20%	80% - 120%	114.4682	29189221425
29	41180	189	2214.26	Queeny	63026	10% - <20%	>120%	126.9685	29189221426
29	41180	189	2215.02	Meramec	63025	<10%	>120%	142.4431	29189221502
29	41180	189	2215.03	Meramec	63069	10% - <20%	>120%	148.1346	29189221503
29	41180	189	2215.06	Meramec	63040	10% - <20%	>120%	159.0799	29189221506
29	41180	189	2216.21	Meramec	63005	<10%	>120%	170.5892	29189221621
29	41180	189	2216.24	Meramec	63011	10% - <20%	>120%	152.9566	29189221624
29	41180	189	2216.25	Meramec	63011	10% - <20%	>120%	147.8727	29189221625
29	41180	189	2216.26	Meramec	63005	10% - <20%	>120%	186.3151	29189221626
29	41180	189	2216.27	Meramec	63005	20% - <50%	>120%	258.7437	29189221627
29	41180	189	2216.29	Meramec	63005	20% - <50%	>120%	255.9675	29189221629
29	41180	189	2216.3	Meramec	63005	20% - <50%	>120%	128.3336	29189221630
29	41180	189	2216.31	Meramec	63017	20% - <50%	>120%	173.9057	29189221631
29	41180	189	2218	Airport	63044	80% - 100%	<50%	31.4011	29189221800
29	41180	189	2219	Gravois	63126	10% - <20%	80% - 120%	119.4211	29189221900
29	41180	189	2220	Concord	63128	<10%	>120%	153.1666	29189222000
29	41180	189	2221	Meramec	63040	10% - <20%	>120%	176.3668	29189222100

Academy Bank: Missouri, Johnson Co Non-MSA AA



Tract Median Family Income as % of AMFI
Source: FFIEC CRA
Year: 2023

- Insufficient Data
- 49.99% or less
- 50.00% to 79.99%
- 80.00% to 119.99%
- 120.00% or greater

Shaded by: Census Tract, 2020

- Counties 2020
- Census Tracts 2020

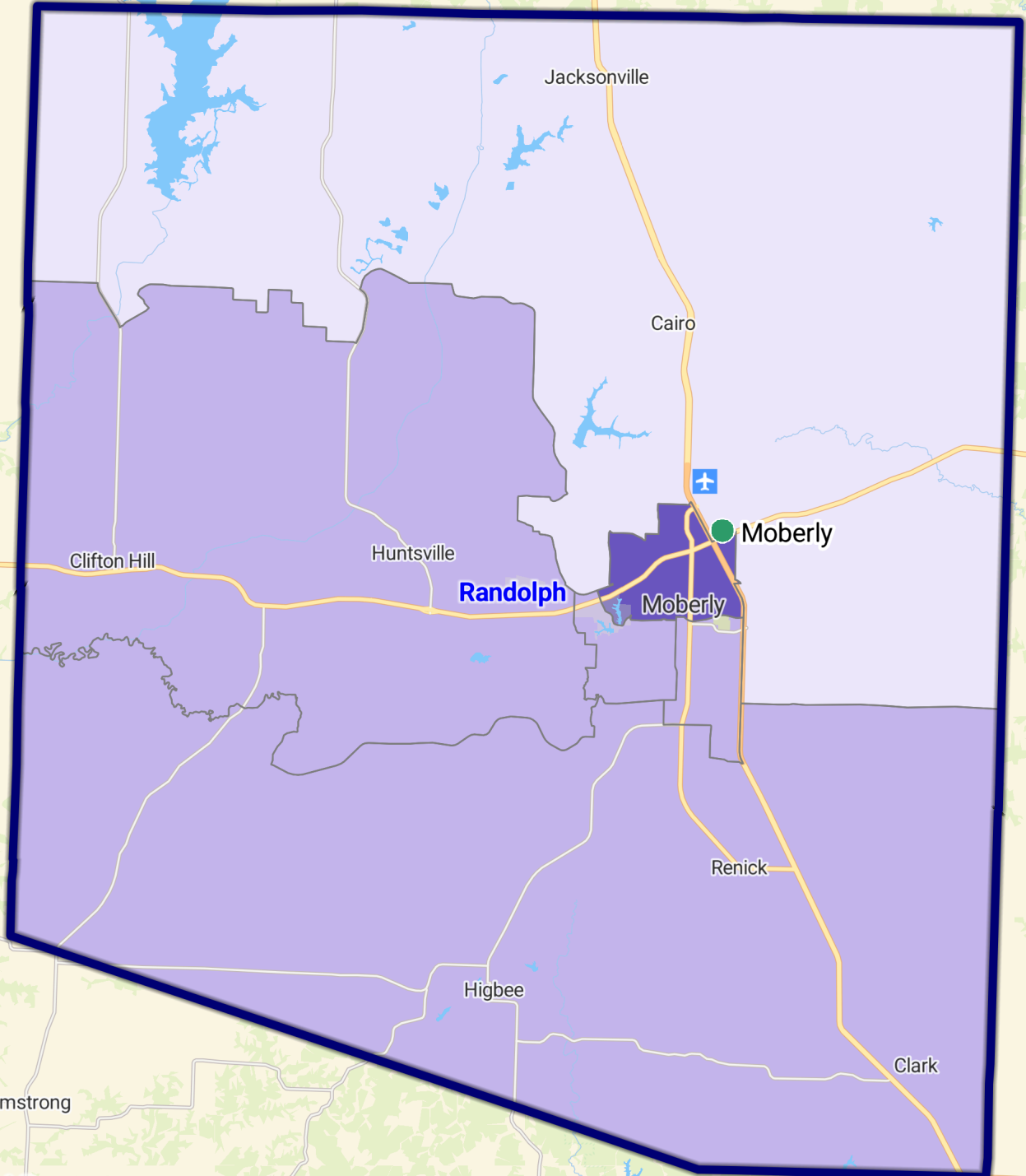
- MO Non-MSA AA Johnson 101
- 2023 AB Branch List PF

MISSOURI MSA NA (Outside of MSA)

Johnson County

State	MSA	County	Census Tract	Town	Zip Code	Minority Level	Income Level	Percent Median	Tract_11
29	99999	101	9601.01	Jackson	64040	10% - <20%	>120%	133.9554	29101960101
29	99999	101	9601.02	Simpson	64093	10% - <20%	>120%	148.2943	29101960102
29	99999	101	9602	Madison	64040	10% - <20%	80% - 120%	112.6411	29101960200
29	99999	101	9603.01	Warrensburg	64093	10% - <20%	>120%	132.909	29101960301
29	99999	101	9603.02	Centerview	64019	10% - <20%	80% - 120%	110.0461	29101960302
29	99999	101	9604.01	Warrensburg	64093	20% - <50%	50% - 80%	59.9873	29101960401
29	99999	101	9604.02	Warrensburg	64093	20% - <50%	>120%	128.9674	29101960402
29	99999	101	9605.01	Warrensburg	64093	20% - <50%	>120%	134.0836	29101960501
29	99999	101	9605.02	Warrensburg	64093	20% - <50%	>120%	127.2609	29101960502
29	99999	101	9606	Warrensburg	64093	20% - <50%	80% - 120%	92.6628	29101960600
29	99999	101	9607.01	Washington	65336	20% - <50%	80% - 120%	116.3158	29101960701
29	99999	101	9607.02	Washington	65336	20% - <50%	>120%	126.8957	29101960702
29	99999	101	9609	Chilhowee	64733	<10%	80% - 120%	114.4863	29101960900
29	99999	101	9800	Washington	65305	20% - <50%	80% - 120%	94.0042	29101980000

Academy Bank: Missouri, Randolph Co Non-MSA AA



Tract Median Family Income as % of AMFI
Source: FFIEC CRA
Year: 2023

- Insufficient Data
- 49.99% or less
- 50.00% to 79.99%
- 80.00% to 119.99%
- 120.00% or greater

Shaded by: Census Tract, 2020

- Counties 2020
- Census Tracts 2020

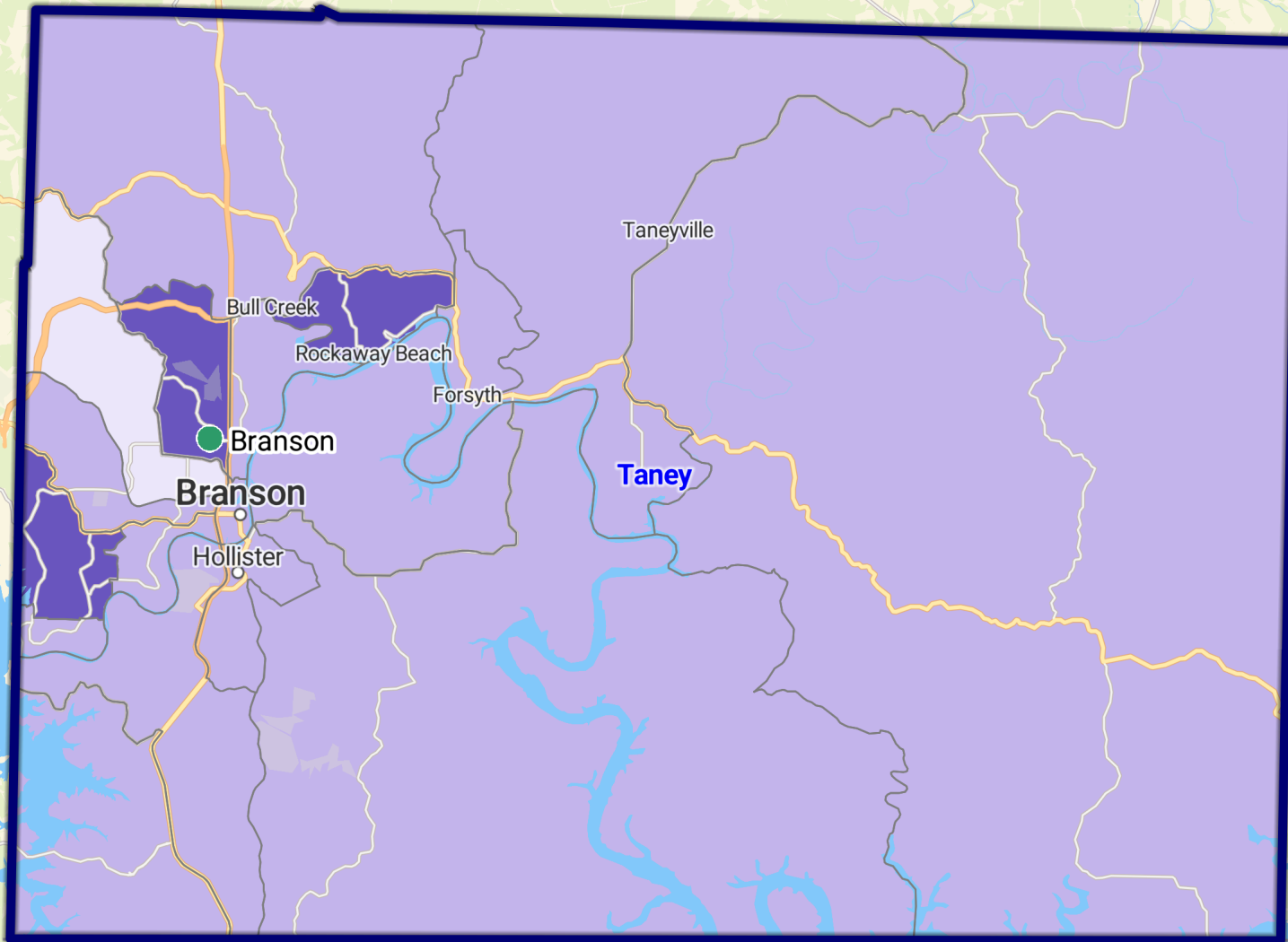
- MO Non-MSA AA Randolph 175
- 2023 AB Branch List PF

MISSOURI MSA NA (Outside of MSA)

Randolph County

State	MSA	County	Census Tract	Town	Zip Code	Minority Level	Income Level	Percent Median	Tract_11
29	99999	175	4901	Cairo	65239	<10%	>120%	138.3464	29175490100
29	99999	175	4902	Salt Springs	65259	<10%	80% - 120%	116.7143	29175490200
29	99999	175	4903	North Sugar Creek	65270	10% - <20%	50% - 80%	56.037	29175490300
29	99999	175	4904	South Sugar Creek	65270	10% - <20%	80% - 120%	110.7941	29175490400
29	99999	175	4905	South Sugar Creek	65270	10% - <20%	80% - 120%	114.5513	29175490500
29	99999	175	4906	Moniteau	65257	10% - <20%	80% - 120%	118.3893	29175490600

Academy Bank: Missouri, Taney Co Non-MSA AA



Tract Median Family Income as % of AMFI
Source: FFIEC CRA
Year: 2023

Insufficient Data
49.99% or less
50.00% to 79.99%
80.00% to 119.99%
120.00% or greater

Shaded by: Census Tract, 2020

— Counties 2020

— Census Tracts 2020

MO Non-MSA AA Taney 213

● 2023 AB Branch List PF

MISSOURI MSA NA (Outside of MSA)

Taney County

State	MSA	County	Census Tract	Town	Zip Code	Minority Level	Income Level	Percent Median	Tract_11
29	99999	213	4801.06	Branson	65616	20% - <50%	80% - 120%	82.5605	29213480106
29	99999	213	4801.07	Branson	65616	10% - <20%	80% - 120%	117.8836	29213480107
29	99999	213	4801.08	Branson	65616	20% - <50%	50% - 80%	76.1363	29213480108
29	99999	213	4801.09	Branson	65616	20% - <50%	80% - 120%	94.0498	29213480109
29	99999	213	4802.03	Jasper	65740	10% - <20%	50% - 80%	71.8594	29213480203
29	99999	213	4802.04	Jasper	65771	10% - <20%	80% - 120%	107.6865	29213480204
29	99999	213	4802.05	Branson	65616	10% - <20%	80% - 120%	89.1216	29213480205
29	99999	213	4802.06	Branson	65616	10% - <20%	>120%	136.912	29213480206
29	99999	213	4802.07	Branson	65616	10% - <20%	80% - 120%	95.7441	29213480207
29	99999	213	4802.08	Branson	65616	10% - <20%	50% - 80%	78.6856	29213480208
29	99999	213	4803.01	Scott	65616	10% - <20%	80% - 120%	115.6662	29213480301
29	99999	213	4803.02	Scott	65679	10% - <20%	80% - 120%	101.4326	29213480302
29	99999	213	4804.02	Beaver	65614	<10%	80% - 120%	87.2974	29213480402
29	99999	213	4804.03	Swan	65653	<10%	80% - 120%	88.7757	29213480403
29	99999	213	4804.04	Swan	65759	<10%	80% - 120%	81.5158	29213480404
29	99999	213	4805.01	Oliver	65672	10% - <20%	80% - 120%	112.2566	29213480501
29	99999	213	4805.03	Oliver	65672	20% - <50%	80% - 120%	109.4492	29213480503
29	99999	213	4805.04	Oliver	65672	20% - <50%	80% - 120%	95.1173	29213480504