



ACADEMY BANK

Academy Bank, National Association
Charter Number 15592

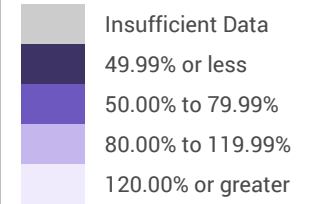
Maps and Tract Levels

Arizona, Phoenix-Mesa-Chandler MSA

Tract Median Family Income as % of AMFI

Source: FFIEC CRA

Year: 2024



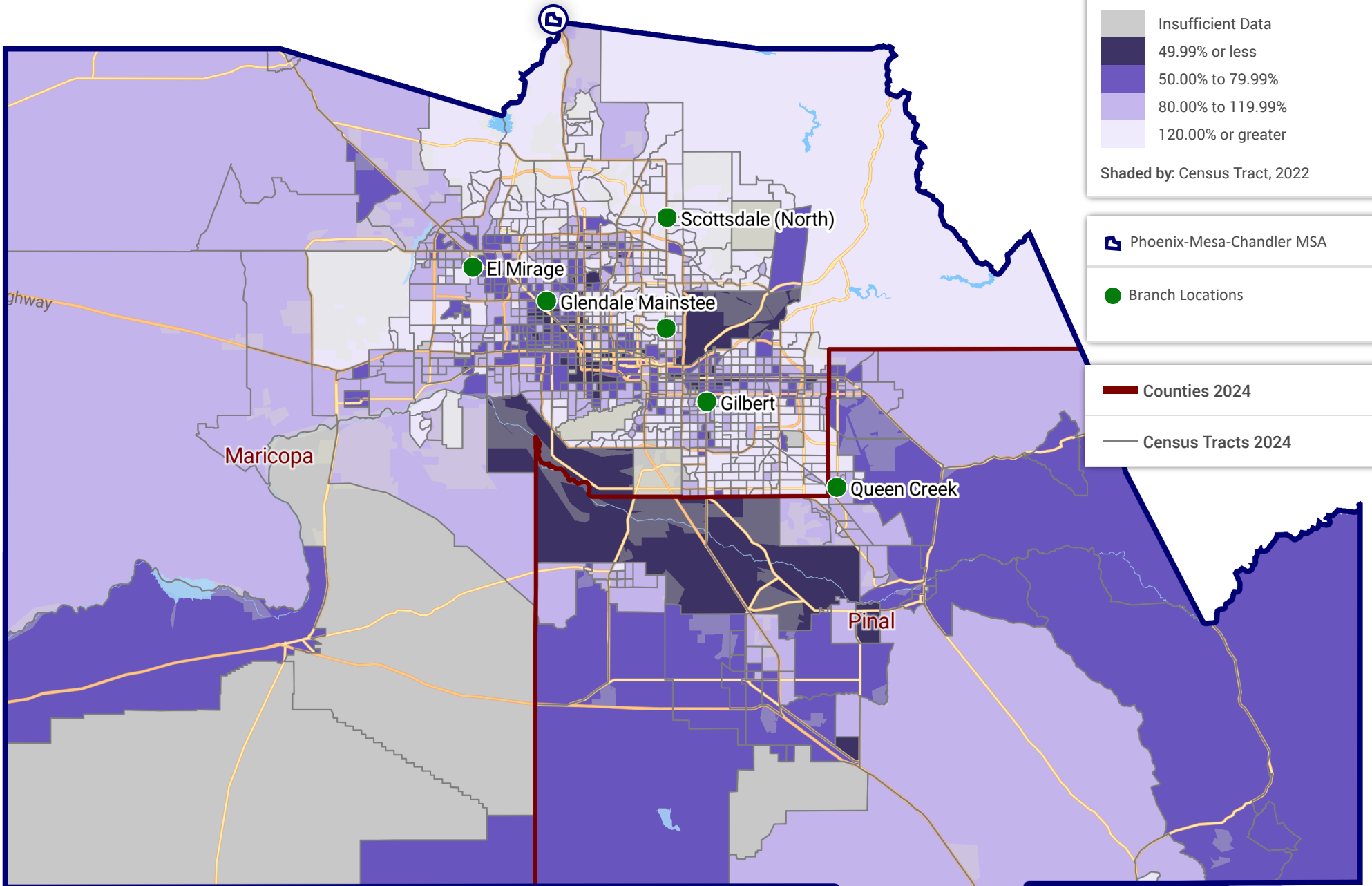
Shaded by: Census Tract, 2022

Phoenix-Mesa-Chandler MSA

Branch Locations

Counties 2024

Census Tracts 2024



Arizona
Phoenix-Mesa-Chandler MSA

State	MSA	County	Census Tract	Town	Zip Code	Minority Level	Income Level	Percent Median	Tract_11
4	38060	13	101.02	Tonto	85264	<10%	>120%	205.3591	4013010102
4	38060	13	101.03	Tonto	85262	10% - <20%	>120%	129.2284	4013010103
4	38060	13	101.04	Tonto	85263	<10%	>120%	178.7634	4013010104
4	38060	13	304.01	Deer Valley	85377	<10%	>120%	197.7841	4013030401
4	38060	13	304.02	Deer Valley	85331	10% - <20%	>120%	124.8397	4013030402
4	38060	13	405.02	Wickenburg	85390	20% - <50%	80% - 120%	110.0215	4013040502
4	38060	13	405.06	Wickenburg	85375	<10%	50% - 80%	77.8233	4013040506
4	38060	13	405.07	Wickenburg	85375	<10%	80% - 120%	90.1304	4013040507
4	38060	13	405.12	Wickenburg	85375	<10%	80% - 120%	89.2626	4013040512
4	38060	13	405.13	Wickenburg	85375	<10%	80% - 120%	106.811	4013040513
4	38060	13	405.14	Wickenburg	85375	<10%	80% - 120%	99.4298	4013040514
4	38060	13	405.15	Wickenburg	85390	20% - <50%	80% - 120%	89.9797	4013040515
4	38060	13	405.16	Wickenburg	85361	10% - <20%	80% - 120%	100.7297	4013040516
4	38060	13	405.22	Wickenburg	85375	<10%	80% - 120%	97.295	4013040522
4	38060	13	405.23	Wickenburg	85375	<10%	80% - 120%	108.2186	4013040523
4	38060	13	405.24	Wickenburg	85387	<10%	80% - 120%	98.116	4013040524
4	38060	13	405.25	Wickenburg	85387	<10%	80% - 120%	93.1851	4013040525
4	38060	13	405.26	Wickenburg	85374	<10%	80% - 120%	83.5955	4013040526
4	38060	13	405.27	Wickenburg	85374	10% - <20%	80% - 120%	91.7319	4013040527
4	38060	13	405.28	Wickenburg	85374	<10%	50% - 80%	77.1354	4013040528
4	38060	13	405.29	Wickenburg	85374	<10%	80% - 120%	98.1211	4013040529
4	38060	13	405.3	Wickenburg	85374	20% - <50%	80% - 120%	83.2091	4013040530
4	38060	13	405.31	Wickenburg	85374	20% - <50%	50% - 80%	73.8616	4013040531
4	38060	13	405.32	Wickenburg	85373	20% - <50%	80% - 120%	117.124	4013040532
4	38060	13	405.33	Wickenburg	85383	20% - <50%	>120%	121.0642	4013040533
4	38060	13	405.34	Wickenburg	85383	<10%	>120%	124.0706	4013040534
4	38060	13	405.35	Wickenburg	85383	20% - <50%	>120%	135.0095	4013040535
4	38060	13	405.36	Wickenburg	85383	20% - <50%	>120%	156.4246	4013040536
4	38060	13	405.37	Wickenburg	85383	20% - <50%	>120%	140.5042	4013040537
4	38060	13	405.38	Wickenburg	85387	20% - <50%	80% - 120%	106.2054	4013040538
4	38060	13	405.39	Wickenburg	85342	20% - <50%	80% - 120%	98.0298	4013040539
4	38060	13	405.4	Wickenburg	85387	20% - <50%	80% - 120%	107.3102	4013040540
4	38060	13	405.41	Wickenburg	85361	20% - <50%	50% - 80%	56.8871	4013040541
4	38060	13	506.03	Buckeye	85354	20% - <50%	80% - 120%	82.3704	4013050603
4	38060	13	506.04	Buckeye	85322	50% - <80%	80% - 120%	91.9219	4013050604
4	38060	13	506.09	Buckeye	85326	20% - <50%	80% - 120%	88.2718	4013050609
4	38060	13	506.11	Buckeye	85326	50% - <80%	80% - 120%	94.9588	4013050611
4	38060	13	506.12	Buckeye	85326	50% - <80%	80% - 120%	113.7564	4013050612
4	38060	13	506.13	Buckeye	85326	50% - <80%	80% - 120%	109.8505	4013050613
4	38060	13	506.14	Buckeye	85326	50% - <80%	80% - 120%	109.6072	4013050614
4	38060	13	506.15	Buckeye	85326	50% - <80%	50% - 80%	74.8777	4013050615
4	38060	13	506.16	Buckeye	85326	50% - <80%	80% - 120%	96.8478	4013050616
4	38060	13	506.17	Buckeye	85326	50% - <80%	80% - 120%	91.7661	4013050617
4	38060	13	506.18	Buckeye	85396	20% - <50%	>120%	174.3177	4013050618
4	38060	13	506.19	Buckeye	85340	20% - <50%	>120%	165.9419	4013050619
4	38060	13	506.2	Buckeye	85396	20% - <50%	>120%	128.377	4013050620
4	38060	13	506.21	Buckeye	85354	50% - <80%	80% - 120%	81.0642	4013050621
4	38060	13	507.01	Buckeye	85326	50% - <80%	50% - 80%	76.678	4013050701
4	38060	13	507.02	Buckeye	85326	50% - <80%	50% - 80%	67.5978	4013050702
4	38060	13	608.01	Phoenix	85378	50% - <80%	N/A	0	4013060801
4	38060	13	608.02	Phoenix	85335	50% - <80%	50% - 80%	77.4559	4013060802
4	38060	13	609.01	Phoenix	85335	50% - <80%	50% - 80%	73.2953	4013060901
4	38060	13	609.02	Phoenix	85335	80% - 100%	50% - 80%	56.9808	4013060902

Arizona
Phoenix-Mesa-Chandler MSA

State	MSA	County	Census Tract	Town	Zip Code	Minority Level	Income Level	Percent Median	Tract_11
4	38060	13	609.03	Phoenix	85335	50% - <80%	50% - 80%	75.183	4013060903
4	38060	13	609.04	Phoenix	85335	50% - <80%	50% - 80%	66.3106	4013060904
4	38060	13	610.1	Phoenix	85340	20% - <50%	>120%	131.3328	4013061010
4	38060	13	610.11	Phoenix	85307	50% - <80%	>120%	122.0917	4013061011
4	38060	13	610.13	Phoenix	85392	50% - <80%	80% - 120%	107.6422	4013061013
4	38060	13	610.14	Phoenix	85392	50% - <80%	80% - 120%	81.2555	4013061014
4	38060	13	610.15	Phoenix	85392	50% - <80%	80% - 120%	117.6194	4013061015
4	38060	13	610.17	Phoenix	85395	20% - <50%	N/A	0	4013061017
4	38060	13	610.18	Phoenix	85395	<10%	80% - 120%	113.7615	4013061018
4	38060	13	610.2	Phoenix	85395	20% - <50%	>120%	134.4685	4013061020
4	38060	13	610.21	Phoenix	85392	50% - <80%	>120%	164.1087	4013061021
4	38060	13	610.24	Phoenix	85338	50% - <80%	80% - 120%	103.3358	4013061024
4	38060	13	610.26	Phoenix	85374	20% - <50%	50% - 80%	76.0699	4013061026
4	38060	13	610.27	Phoenix	85374	20% - <50%	80% - 120%	106.9758	4013061027
4	38060	13	610.28	Wickenburg	85374	20% - <50%	80% - 120%	90.864	4013061028
4	38060	13	610.29	Phoenix	85374	20% - <50%	80% - 120%	89.5464	4013061029
4	38060	13	610.31	Phoenix	85388	20% - <50%	80% - 120%	114.5267	4013061031
4	38060	13	610.32	Phoenix	85379	20% - <50%	80% - 120%	114.7231	4013061032
4	38060	13	610.33	Phoenix	85379	20% - <50%	80% - 120%	105.6379	4013061033
4	38060	13	610.34	Phoenix	85379	20% - <50%	80% - 120%	109.4501	4013061034
4	38060	13	610.35	Phoenix	85379	20% - <50%	50% - 80%	77.8753	4013061035
4	38060	13	610.36	Phoenix	85379	20% - <50%	>120%	146.5095	4013061036
4	38060	13	610.37	Phoenix	85379	20% - <50%	>120%	127.76	4013061037
4	38060	13	610.38	Phoenix	85379	20% - <50%	80% - 120%	94.9917	4013061038
4	38060	13	610.39	Phoenix	85379	20% - <50%	>120%	141.9282	4013061039
4	38060	13	610.4	Phoenix	85335	50% - <80%	80% - 120%	92.0891	4013061040
4	38060	13	610.41	Phoenix	85335	50% - <80%	80% - 120%	98.7926	4013061041
4	38060	13	610.42	Phoenix	85335	20% - <50%	80% - 120%	85.3211	4013061042
4	38060	13	610.43	Phoenix	85335	50% - <80%	80% - 120%	82.791	4013061043
4	38060	13	610.44	Phoenix	85355	20% - <50%	80% - 120%	117.5598	4013061044
4	38060	13	610.45	Phoenix	85355	20% - <50%	>120%	138.4036	4013061045
4	38060	13	610.46	Phoenix	85307	50% - <80%	50% - 80%	75.3452	4013061046
4	38060	13	610.47	Phoenix	85340	50% - <80%	>120%	154.1454	4013061047
4	38060	13	610.48	Phoenix	85395	20% - <50%	>120%	123.3295	4013061048
4	38060	13	610.49	Phoenix	85338	50% - <80%	80% - 120%	105.7544	4013061049
4	38060	13	610.5	Phoenix	85338	50% - <80%	80% - 120%	114.324	4013061050
4	38060	13	610.51	Phoenix	85338	50% - <80%	80% - 120%	85.183	4013061051
4	38060	13	610.52	Phoenix	85338	50% - <80%	80% - 120%	104.1353	4013061052
4	38060	13	610.53	Phoenix	85338	50% - <80%	80% - 120%	102.1664	4013061053
4	38060	13	610.54	Phoenix	85395	20% - <50%	>120%	142.1449	4013061054
4	38060	13	610.55	Phoenix	85395	50% - <80%	>120%	152.8911	4013061055
4	38060	13	610.56	Phoenix	85395	20% - <50%	>120%	148.7216	4013061056
4	38060	13	610.57	Phoenix	85338	50% - <80%	80% - 120%	98.0476	4013061057
4	38060	13	610.58	Phoenix	85338	50% - <80%	80% - 120%	85.2945	4013061058
4	38060	13	610.59	Phoenix	85388	20% - <50%	>120%	134.1213	4013061059
4	38060	13	610.6	Phoenix	85388	20% - <50%	80% - 120%	92.3653	4013061060
4	38060	13	610.61	Phoenix	85388	20% - <50%	80% - 120%	90.2698	4013061061
4	38060	13	610.62	Phoenix	85388	20% - <50%	80% - 120%	107.7803	4013061062
4	38060	13	610.63	Phoenix	85338	50% - <80%	N/A	0	4013061063
4	38060	13	610.64	Phoenix	85395	20% - <50%	>120%	146.1054	4013061064
4	38060	13	611	Phoenix	85309	20% - <50%	50% - 80%	66.4018	4013061100
4	38060	13	612	Phoenix	85323	80% - 100%	50% - 80%	57.9488	4013061200
4	38060	13	613	Phoenix	85338	50% - <80%	50% - 80%	74.1695	4013061300

Arizona
Phoenix-Mesa-Chandler MSA

State	MSA	County	Census Tract	Town	Zip Code	Minority Level	Income Level	Percent Median	Tract_11
4	38060	13	614.01	Phoenix	85323	80% - 100%	<50%	48.5518	4013061401
4	38060	13	614.02	Phoenix	85323	80% - 100%	50% - 80%	67.6941	4013061402
4	38060	13	715.03	Phoenix	85351	<10%	80% - 120%	90.133	4013071503
4	38060	13	715.04	Phoenix	85351	<10%	80% - 120%	81.3125	4013071504
4	38060	13	715.05	Phoenix	85351	10% - <20%	50% - 80%	78.3643	4013071505
4	38060	13	715.06	Phoenix	85351	<10%	50% - 80%	75.1171	4013071506
4	38060	13	715.09	Phoenix	85381	20% - <50%	>120%	134.0415	4013071509
4	38060	13	715.1	Phoenix	85381	20% - <50%	>120%	161.0832	4013071510
4	38060	13	715.11	Phoenix	85382	20% - <50%	80% - 120%	111.8826	4013071511
4	38060	13	715.12	Phoenix	85381	20% - <50%	80% - 120%	97.893	4013071512
4	38060	13	715.13	Phoenix	85381	20% - <50%	>120%	125.4554	4013071513
4	38060	13	715.14	Phoenix	85382	20% - <50%	80% - 120%	103.2345	4013071514
4	38060	13	715.15	Phoenix	85381	20% - <50%	>120%	132.8531	4013071515
4	38060	13	715.16	Phoenix	85381	20% - <50%	50% - 80%	72.1753	4013071516
4	38060	13	715.17	Phoenix	85381	20% - <50%	80% - 120%	95.1526	4013071517
4	38060	13	716	Phoenix	85363	50% - <80%	50% - 80%	55.8849	4013071600
4	38060	13	717.01	Phoenix	85351	20% - <50%	50% - 80%	79.184	4013071701
4	38060	13	717.02	Phoenix	85351	10% - <20%	50% - 80%	62.7771	4013071702
4	38060	13	718.01	Phoenix	85351	10% - <20%	50% - 80%	55.3237	4013071801
4	38060	13	718.02	Phoenix	85351	10% - <20%	50% - 80%	53.9972	4013071802
4	38060	13	719.03	Phoenix	85345	20% - <50%	80% - 120%	90.826	4013071903
4	38060	13	719.06	Phoenix	85345	50% - <80%	80% - 120%	91.6596	4013071906
4	38060	13	719.09	Phoenix	85345	20% - <50%	50% - 80%	78.3922	4013071909
4	38060	13	719.1	Phoenix	85345	50% - <80%	50% - 80%	60.0038	4013071910
4	38060	13	719.11	Phoenix	85345	50% - <80%	80% - 120%	95.8824	4013071911
4	38060	13	719.12	Phoenix	85345	50% - <80%	50% - 80%	59.4159	4013071912
4	38060	13	719.13	Phoenix	85345	50% - <80%	50% - 80%	69.6401	4013071913
4	38060	13	719.14	Phoenix	85345	50% - <80%	50% - 80%	75.2628	4013071914
4	38060	13	719.15	Phoenix	85345	20% - <50%	80% - 120%	114.8587	4013071915
4	38060	13	820.02	Phoenix	85037	50% - <80%	80% - 120%	97.5547	4013082002
4	38060	13	820.07	Phoenix	85037	80% - 100%	50% - 80%	63.6589	4013082007
4	38060	13	820.08	Phoenix	85037	80% - 100%	50% - 80%	53.2547	4013082008
4	38060	13	820.09	Phoenix	85037	80% - 100%	50% - 80%	72.2209	4013082009
4	38060	13	820.1	Phoenix	85037	80% - 100%	80% - 120%	80.6233	4013082010
4	38060	13	820.12	Phoenix	85037	50% - <80%	80% - 120%	85.4174	4013082012
4	38060	13	820.16	Phoenix	85037	50% - <80%	80% - 120%	107.6903	4013082016
4	38060	13	820.17	Phoenix	85037	80% - 100%	50% - 80%	72.6377	4013082017
4	38060	13	820.18	Phoenix	85037	80% - 100%	80% - 120%	87.4572	4013082018
4	38060	13	820.19	Phoenix	85392	50% - <80%	>120%	142.0245	4013082019
4	38060	13	820.2	Phoenix	85392	50% - <80%	80% - 120%	107.1075	4013082020
4	38060	13	820.21	Phoenix	85392	50% - <80%	>120%	135.0791	4013082021
4	38060	13	820.22	Phoenix	85392	50% - <80%	50% - 80%	72.0967	4013082022
4	38060	13	820.23	Phoenix	85392	50% - <80%	80% - 120%	109.4007	4013082023
4	38060	13	820.24	Phoenix	85392	50% - <80%	50% - 80%	77.2139	4013082024
4	38060	13	820.25	Phoenix	85323	50% - <80%	80% - 120%	99.8935	4013082025
4	38060	13	820.26	Phoenix	85323	50% - <80%	80% - 120%	87.2266	4013082026
4	38060	13	820.27	Phoenix	85323	50% - <80%	80% - 120%	88.9002	4013082027
4	38060	13	820.28	Phoenix	85037	80% - 100%	50% - 80%	71.1921	4013082028
4	38060	13	822.04	Phoenix	85353	80% - 100%	80% - 120%	87.1024	4013082204
4	38060	13	822.05	Phoenix	85353	80% - 100%	80% - 120%	95.3731	4013082205
4	38060	13	822.06	Phoenix	85353	80% - 100%	80% - 120%	108.2326	4013082206
4	38060	13	822.07	Phoenix	85353	80% - 100%	80% - 120%	87.8069	4013082207
4	38060	13	822.08	Phoenix	85323	80% - 100%	50% - 80%	75.5352	4013082208

Arizona
Phoenix-Mesa-Chandler MSA

State	MSA	County	Census Tract	Town	Zip Code	Minority Level	Income Level	Percent Median	Tract_11
4	38060	13	822.09	Phoenix	85329	80% - 100%	50% - 80%	73.4334	4013082209
4	38060	13	822.1	Phoenix	85323	80% - 100%	80% - 120%	80.3446	4013082210
4	38060	13	822.11	Phoenix	85323	50% - <80%	>120%	122.4223	4013082211
4	38060	13	822.12	Phoenix	85353	80% - 100%	80% - 120%	106.8465	4013082212
4	38060	13	822.13	Phoenix	85353	80% - 100%	80% - 120%	103.4296	4013082213
4	38060	13	830	Phoenix	85353	80% - 100%	50% - 80%	68.3783	4013083000
4	38060	13	923.05	Phoenix	85302	50% - <80%	50% - 80%	67.741	4013092305
4	38060	13	923.06	Phoenix	85302	20% - <50%	80% - 120%	95.216	4013092306
4	38060	13	923.07	Phoenix	85302	50% - <80%	80% - 120%	84.1327	4013092307
4	38060	13	923.08	Phoenix	85302	50% - <80%	50% - 80%	71.0984	4013092308
4	38060	13	923.09	Phoenix	85302	20% - <50%	80% - 120%	110.8931	4013092309
4	38060	13	923.11	Phoenix	85302	50% - <80%	50% - 80%	51.1757	4013092311
4	38060	13	923.12	Phoenix	85302	50% - <80%	50% - 80%	71.2656	4013092312
4	38060	13	924.01	Phoenix	85301	50% - <80%	50% - 80%	64.2772	4013092401
4	38060	13	924.02	Phoenix	85301	50% - <80%	50% - 80%	55.9989	4013092402
4	38060	13	925	Phoenix	85301	50% - <80%	80% - 120%	91.1668	4013092500
4	38060	13	926	Phoenix	85301	50% - <80%	<50%	42.5731	4013092600
4	38060	13	927.05	Phoenix	85303	50% - <80%	50% - 80%	66.5653	4013092705
4	38060	13	927.08	Phoenix	85345	50% - <80%	50% - 80%	75.6214	4013092708
4	38060	13	927.09	Phoenix	85345	50% - <80%	80% - 120%	111.614	4013092709
4	38060	13	927.1	Phoenix	85305	50% - <80%	80% - 120%	109.1422	4013092710
4	38060	13	927.11	Phoenix	85303	50% - <80%	80% - 120%	95.3224	4013092711
4	38060	13	927.12	Phoenix	85303	50% - <80%	80% - 120%	92.748	4013092712
4	38060	13	927.13	Phoenix	85303	50% - <80%	80% - 120%	83.8667	4013092713
4	38060	13	927.15	Phoenix	85303	80% - 100%	50% - 80%	72.5072	4013092715
4	38060	13	927.16	Phoenix	85303	80% - 100%	50% - 80%	74.3785	4013092716
4	38060	13	927.17	Phoenix	85303	80% - 100%	50% - 80%	53.1166	4013092717
4	38060	13	927.18	Phoenix	85303	80% - 100%	<50%	46.9162	4013092718
4	38060	13	927.19	Phoenix	85307	50% - <80%	50% - 80%	78.7469	4013092719
4	38060	13	927.2	Phoenix	85307	50% - <80%	80% - 120%	95.5314	4013092720
4	38060	13	927.21	Phoenix	85305	50% - <80%	>120%	142.136	4013092721
4	38060	13	927.23	Phoenix	85345	20% - <50%	80% - 120%	89.8581	4013092723
4	38060	13	927.24	Phoenix	85345	20% - <50%	50% - 80%	74.063	4013092724
4	38060	13	928.01	Phoenix	85301	80% - 100%	<50%	35.9293	4013092801
4	38060	13	928.02	Phoenix	85301	80% - 100%	<50%	45.2286	4013092802
4	38060	13	929	Phoenix	85301	80% - 100%	<50%	46.1028	4013092900
4	38060	13	930.01	Phoenix	85301	50% - <80%	<50%	46.113	4013093001
4	38060	13	930.02	Phoenix	85301	80% - 100%	50% - 80%	74.642	4013093002
4	38060	13	931.01	Phoenix	85301	50% - <80%	50% - 80%	63.3168	4013093101
4	38060	13	931.04	Phoenix	85301	80% - 100%	<50%	42.416	4013093104
4	38060	13	931.05	Phoenix	85301	80% - 100%	<50%	49.5996	4013093105
4	38060	13	931.06	Phoenix	85301	80% - 100%	50% - 80%	77.7258	4013093106
4	38060	13	932	Phoenix	85345	50% - <80%	50% - 80%	64.8131	4013093200
4	38060	13	1032.05	Phoenix	85254	10% - <20%	80% - 120%	115.6087	4013103205
4	38060	13	1032.06	Phoenix	85254	10% - <20%	>120%	151.6609	4013103206
4	38060	13	1032.07	Phoenix	85254	10% - <20%	>120%	188.6164	4013103207
4	38060	13	1032.08	Phoenix	85028	10% - <20%	80% - 120%	107.6194	4013103208
4	38060	13	1032.09	Phoenix	85254	10% - <20%	>120%	158.7849	4013103209
4	38060	13	1032.1	Phoenix	85032	20% - <50%	80% - 120%	104.4913	4013103210
4	38060	13	1032.11	Phoenix	85032	10% - <20%	>120%	125.9419	4013103211
4	38060	13	1032.12	Phoenix	85254	10% - <20%	>120%	139.3639	4013103212
4	38060	13	1032.14	Phoenix	85254	10% - <20%	>120%	159.6351	4013103214
4	38060	13	1032.15	Phoenix	85032	20% - <50%	>120%	147.0847	4013103215

Arizona
Phoenix-Mesa-Chandler MSA

State	MSA	County	Census Tract	Town	Zip Code	Minority Level	Income Level	Percent Median	Tract_11
4	38060	13	1032.16	Phoenix	85254	20% - <50%	>120%	122.4363	4013103216
4	38060	13	1032.17	Phoenix	85254	20% - <50%	>120%	127.3191	4013103217
4	38060	13	1032.19	Phoenix	85254	10% - <20%	>120%	137.2342	4013103219
4	38060	13	1032.2	Phoenix	85254	20% - <50%	>120%	128.1908	4013103220
4	38060	13	1033.02	Phoenix	85032	20% - <50%	80% - 120%	86.3106	4013103302
4	38060	13	1033.03	Phoenix	85032	20% - <50%	50% - 80%	78.562	4013103303
4	38060	13	1033.04	Phoenix	85032	50% - <80%	50% - 80%	59.0041	4013103304
4	38060	13	1033.05	Phoenix	85032	50% - <80%	50% - 80%	50.2141	4013103305
4	38060	13	1033.06	Phoenix	85032	50% - <80%	<50%	49.2233	4013103306
4	38060	13	1034	Phoenix	85032	20% - <50%	>120%	121.2707	4013103400
4	38060	13	1035.01	Phoenix	85032	20% - <50%	80% - 120%	115.7569	4013103501
4	38060	13	1035.02	Phoenix	85032	20% - <50%	80% - 120%	112.7936	4013103502
4	38060	13	1036.04	Phoenix	85023	20% - <50%	80% - 120%	82.6251	4013103604
4	38060	13	1036.05	Phoenix	85023	10% - <20%	>120%	152.3615	4013103605
4	38060	13	1036.06	Phoenix	85022	20% - <50%	80% - 120%	117.1924	4013103606
4	38060	13	1036.07	Phoenix	85022	20% - <50%	>120%	136.7122	4013103607
4	38060	13	1036.08	Phoenix	85023	50% - <80%	80% - 120%	100.3813	4013103608
4	38060	13	1036.09	Phoenix	85023	20% - <50%	50% - 80%	52.9595	4013103609
4	38060	13	1036.11	Phoenix	85022	20% - <50%	>120%	144.9866	4013103611
4	38060	13	1036.12	Phoenix	85023	20% - <50%	80% - 120%	101.7078	4013103612
4	38060	13	1036.14	Phoenix	85029	20% - <50%	>120%	125.1108	4013103614
4	38060	13	1036.15	Phoenix	85029	50% - <80%	<50%	42.729	4013103615
4	38060	13	1037.01	Phoenix	85022	20% - <50%	50% - 80%	71.7623	4013103701
4	38060	13	1037.02	Phoenix	85020	20% - <50%	80% - 120%	91.8155	4013103702
4	38060	13	1039	Phoenix	85029	50% - <80%	50% - 80%	64.0605	4013103900
4	38060	13	1040	Phoenix	85029	50% - <80%	50% - 80%	71.0401	4013104000
4	38060	13	1041	Phoenix	85053	20% - <50%	50% - 80%	66.2042	4013104100
4	38060	13	1042.02	Phoenix	85053	20% - <50%	80% - 120%	86.1282	4013104202
4	38060	13	1042.03	Phoenix	85029	20% - <50%	80% - 120%	84.8143	4013104203
4	38060	13	1042.04	Phoenix	85304	20% - <50%	80% - 120%	95.7341	4013104204
4	38060	13	1042.05	Phoenix	85051	50% - <80%	50% - 80%	58.5962	4013104205
4	38060	13	1042.06	Phoenix	85051	50% - <80%	50% - 80%	67.798	4013104206
4	38060	13	1042.07	Phoenix	85053	20% - <50%	80% - 120%	83.9034	4013104207
4	38060	13	1042.12	Phoenix	85029	20% - <50%	80% - 120%	89.1182	4013104212
4	38060	13	1042.14	Phoenix	85306	20% - <50%	80% - 120%	98.5848	4013104214
4	38060	13	1042.15	Phoenix	85306	20% - <50%	80% - 120%	97.238	4013104215
4	38060	13	1042.16	Phoenix	85306	20% - <50%	80% - 120%	92.525	4013104216
4	38060	13	1042.17	Phoenix	85306	20% - <50%	80% - 120%	108.2351	4013104217
4	38060	13	1042.18	Phoenix	85306	20% - <50%	50% - 80%	78.339	4013104218
4	38060	13	1042.19	Phoenix	85304	20% - <50%	80% - 120%	82.4958	4013104219
4	38060	13	1042.21	Phoenix	85304	20% - <50%	80% - 120%	81.1782	4013104221
4	38060	13	1042.22	Phoenix	85304	20% - <50%	80% - 120%	94.7535	4013104222
4	38060	13	1042.23	Phoenix	85304	20% - <50%	>120%	163.2953	4013104223
4	38060	13	1042.24	Phoenix	85304	20% - <50%	80% - 120%	90.2255	4013104224
4	38060	13	1042.25	Phoenix	85306	20% - <50%	80% - 120%	100.5954	4013104225
4	38060	13	1042.26	Phoenix	85053	20% - <50%	80% - 120%	105.0513	4013104226
4	38060	13	1042.27	Phoenix	85304	20% - <50%	50% - 80%	72.6061	4013104227
4	38060	13	1043.01	Phoenix	85029	20% - <50%	50% - 80%	78.5176	4013104301
4	38060	13	1043.02	Phoenix	85029	50% - <80%	<50%	48.1097	4013104302
4	38060	13	1044.01	Phoenix	85029	50% - <80%	50% - 80%	61.633	4013104401
4	38060	13	1044.02	Phoenix	85029	50% - <80%	80% - 120%	82.8037	4013104402
4	38060	13	1045.01	Phoenix	85021	50% - <80%	50% - 80%	52.2614	4013104501
4	38060	13	1045.02	Phoenix	85021	50% - <80%	<50%	48.899	4013104502

Arizona
Phoenix-Mesa-Chandler MSA

State	MSA	County	Census Tract	Town	Zip Code	Minority Level	Income Level	Percent Median	Tract_11
4	38060	13	1046	Phoenix	85020	50% - <80%	50% - 80%	76.8085	4013104600
4	38060	13	1047.01	Phoenix	85020	20% - <50%	80% - 120%	82.8949	4013104701
4	38060	13	1047.02	Phoenix	85020	50% - <80%	50% - 80%	55.9571	4013104702
4	38060	13	1048.01	Phoenix	85028	20% - <50%	>120%	130.8463	4013104801
4	38060	13	1048.02	Phoenix	85028	20% - <50%	>120%	126.9428	4013104802
4	38060	13	1049	Phoenix	85028	20% - <50%	>120%	144.6433	4013104900
4	38060	13	1050.02	Phoenix	85253	10% - <20%	>120%	271.4189	4013105002
4	38060	13	1050.03	Phoenix	85253	20% - <50%	>120%	316.7376	4013105003
4	38060	13	1050.04	Phoenix	85253	10% - <20%	>120%	316.7376	4013105004
4	38060	13	1051.01	Phoenix	85028	10% - <20%	>120%	206.0002	4013105101
4	38060	13	1051.02	Phoenix	85016	20% - <50%	>120%	176.3169	4013105102
4	38060	13	1051.03	Phoenix	85253	10% - <20%	>120%	292.7353	4013105103
4	38060	13	1052	Phoenix	85020	20% - <50%	80% - 120%	103.0786	4013105200
4	38060	13	1053	Phoenix	85020	20% - <50%	>120%	127.0112	4013105300
4	38060	13	1054	Phoenix	85021	20% - <50%	>120%	182.1234	4013105400
4	38060	13	1055.01	Phoenix	85021	50% - <80%	<50%	49.8251	4013105501
4	38060	13	1055.02	Phoenix	85021	50% - <80%	<50%	47.2836	4013105502
4	38060	13	1055.03	Phoenix	85021	50% - <80%	50% - 80%	50.2001	4013105503
4	38060	13	1056.01	Phoenix	85051	50% - <80%	50% - 80%	72.5326	4013105601
4	38060	13	1056.02	Phoenix	85051	50% - <80%	<50%	45.8798	4013105602
4	38060	13	1057.01	Phoenix	85051	50% - <80%	50% - 80%	71.2416	4013105701
4	38060	13	1057.02	Phoenix	85051	50% - <80%	50% - 80%	79.2613	4013105702
4	38060	13	1058	Phoenix	85051	50% - <80%	80% - 120%	87.3292	4013105800
4	38060	13	1059	Phoenix	85051	50% - <80%	50% - 80%	77.9171	4013105900
4	38060	13	1060.01	Phoenix	85051	50% - <80%	50% - 80%	54.9182	4013106001
4	38060	13	1060.02	Phoenix	85021	50% - <80%	<50%	33.8439	4013106002
4	38060	13	1060.03	Phoenix	85021	50% - <80%	50% - 80%	60.1114	4013106003
4	38060	13	1061	Phoenix	85021	20% - <50%	>120%	138.3086	4013106100
4	38060	13	1062	Phoenix	85021	10% - <20%	>120%	316.7376	4013106200
4	38060	13	1063	Phoenix	85020	20% - <50%	>120%	128.8458	4013106300
4	38060	13	1064	Phoenix	85016	20% - <50%	80% - 120%	118.3542	4013106400
4	38060	13	1065.01	Phoenix	85014	20% - <50%	>120%	124.1606	4013106501
4	38060	13	1065.02	Phoenix	85014	20% - <50%	80% - 120%	92.9418	4013106502
4	38060	13	1066	Phoenix	85012	20% - <50%	>120%	252.2576	4013106600
4	38060	13	1067.01	Phoenix	85015	50% - <80%	<50%	41.0287	4013106701
4	38060	13	1067.02	Phoenix	85013	20% - <50%	80% - 120%	118.2478	4013106702
4	38060	13	1067.03	Phoenix	85013	20% - <50%	>120%	137.0758	4013106703
4	38060	13	1068.01	Phoenix	85017	50% - <80%	<50%	34.827	4013106801
4	38060	13	1068.02	Phoenix	85015	50% - <80%	50% - 80%	79.6718	4013106802
4	38060	13	1069	Phoenix	85017	50% - <80%	50% - 80%	75.3566	4013106900
4	38060	13	1070.01	Phoenix	85019	50% - <80%	80% - 120%	90.9742	4013107001
4	38060	13	1070.02	Phoenix	85019	50% - <80%	50% - 80%	73.2345	4013107002
4	38060	13	1071.01	Phoenix	85019	80% - 100%	50% - 80%	76.8921	4013107101
4	38060	13	1071.02	Phoenix	85019	80% - 100%	50% - 80%	56.6679	4013107102
4	38060	13	1072.01	Phoenix	85017	50% - <80%	<50%	30.4865	4013107201
4	38060	13	1072.02	Phoenix	85017	80% - 100%	50% - 80%	60.5549	4013107202
4	38060	13	1073	Phoenix	85015	50% - <80%	<50%	49.6655	4013107300
4	38060	13	1074.01	Phoenix	85013	20% - <50%	>120%	178.956	4013107401
4	38060	13	1074.02	Phoenix	85015	50% - <80%	50% - 80%	73.4258	4013107402
4	38060	13	1074.03	Phoenix	85015	50% - <80%	<50%	21.5393	4013107403
4	38060	13	1074.04	Phoenix	85015	50% - <80%	N/A	0	4013107404
4	38060	13	1075	Phoenix	85012	20% - <50%	>120%	247.6485	4013107500
4	38060	13	1076.01	Phoenix	85014	20% - <50%	80% - 120%	111.4164	4013107601

Arizona
Phoenix-Mesa-Chandler MSA

State	MSA	County	Census Tract	Town	Zip Code	Minority Level	Income Level	Percent Median	Tract_11
4	38060	13	1076.02	Phoenix	85014	20% - <50%	>120%	136.3309	4013107602
4	38060	13	1077	Phoenix	85016	20% - <50%	>120%	132.8708	4013107700
4	38060	13	1078	Phoenix	85016	10% - <20%	>120%	245.2438	4013107800
4	38060	13	1079	Phoenix	85018	20% - <50%	>120%	209.1194	4013107900
4	38060	13	1080	Phoenix	85018	10% - <20%	>120%	275.4618	4013108000
4	38060	13	1081	Phoenix	85018	10% - <20%	>120%	272.506	4013108100
4	38060	13	1082	Phoenix	85018	20% - <50%	>120%	138.268	4013108200
4	38060	13	1083.01	Phoenix	85018	10% - <20%	>120%	260.3129	4013108301
4	38060	13	1083.02	Phoenix	85018	20% - <50%	>120%	122.8392	4013108302
4	38060	13	1084	Phoenix	85016	20% - <50%	>120%	137.9133	4013108400
4	38060	13	1085.01	Phoenix	85016	20% - <50%	80% - 120%	85.1387	4013108501
4	38060	13	1085.02	Phoenix	85016	20% - <50%	80% - 120%	112.748	4013108502
4	38060	13	1086.01	Phoenix	85014	50% - <80%	50% - 80%	69.6819	4013108601
4	38060	13	1086.02	Phoenix	85014	50% - <80%	50% - 80%	77.537	4013108602
4	38060	13	1088.02	Phoenix	85012	20% - <50%	50% - 80%	68.8179	4013108802
4	38060	13	1089.01	Phoenix	85015	50% - <80%	>120%	120.7373	4013108901
4	38060	13	1089.02	Phoenix	85015	50% - <80%	50% - 80%	64.9486	4013108902
4	38060	13	1090.01	Phoenix	85017	80% - 100%	<50%	39.6781	4013109001
4	38060	13	1090.02	Phoenix	85015	80% - 100%	<50%	39.7098	4013109002
4	38060	13	1090.03	Phoenix	85015	80% - 100%	80% - 120%	88.9623	4013109003
4	38060	13	1091.01	Phoenix	85017	80% - 100%	50% - 80%	62.4832	4013109101
4	38060	13	1091.02	Phoenix	85017	80% - 100%	50% - 80%	76.3081	4013109102
4	38060	13	1092	Phoenix	85019	80% - 100%	<50%	37.3748	4013109200
4	38060	13	1093	Phoenix	85031	80% - 100%	50% - 80%	75.6999	4013109300
4	38060	13	1094.01	Phoenix	85031	80% - 100%	<50%	46.1573	4013109401
4	38060	13	1094.02	Phoenix	85031	80% - 100%	50% - 80%	68.5012	4013109402
4	38060	13	1095	Phoenix	85033	80% - 100%	80% - 120%	85.8013	4013109500
4	38060	13	1096.01	Phoenix	85033	80% - 100%	50% - 80%	57.8588	4013109601
4	38060	13	1096.02	Phoenix	85033	80% - 100%	50% - 80%	55.3984	4013109602
4	38060	13	1096.03	Phoenix	85033	80% - 100%	50% - 80%	66.6045	4013109603
4	38060	13	1096.04	Phoenix	85033	80% - 100%	50% - 80%	60.9717	4013109604
4	38060	13	1097.02	Phoenix	85033	80% - 100%	50% - 80%	58.434	4013109702
4	38060	13	1097.03	Phoenix	85033	80% - 100%	50% - 80%	52.5972	4013109703
4	38060	13	1097.04	Phoenix	85033	80% - 100%	50% - 80%	52.1626	4013109704
4	38060	13	1097.05	Phoenix	85033	80% - 100%	80% - 120%	84.5686	4013109705
4	38060	13	1097.06	Phoenix	85033	80% - 100%	50% - 80%	51.9447	4013109706
4	38060	13	1097.07	Phoenix	85033	80% - 100%	<50%	45.254	4013109707
4	38060	13	1098.01	Phoenix	85033	80% - 100%	<50%	43.4638	4013109801
4	38060	13	1098.02	Phoenix	85033	80% - 100%	50% - 80%	68.8445	4013109802
4	38060	13	1099	Phoenix	85031	80% - 100%	50% - 80%	63.7995	4013109900
4	38060	13	1100.01	Phoenix	85031	80% - 100%	50% - 80%	65.8431	4013110001
4	38060	13	1100.02	Phoenix	85031	80% - 100%	50% - 80%	75.5099	4013110002
4	38060	13	1101	Phoenix	85019	80% - 100%	50% - 80%	58.1946	4013110100
4	38060	13	1104	Phoenix	85015	50% - <80%	80% - 120%	81.7293	4013110400
4	38060	13	1105.01	Phoenix	85013	20% - <50%	50% - 80%	75.259	4013110501
4	38060	13	1105.02	Phoenix	85012	20% - <50%	80% - 120%	88.6	4013110502
4	38060	13	1106	Phoenix	85014	50% - <80%	80% - 120%	101.4455	4013110600
4	38060	13	1107.01	Phoenix	85016	50% - <80%	50% - 80%	56.436	4013110701
4	38060	13	1107.02	Phoenix	85016	50% - <80%	80% - 120%	95.4174	4013110702
4	38060	13	1108.01	Phoenix	85016	50% - <80%	50% - 80%	70.5726	4013110801
4	38060	13	1108.02	Phoenix	85016	20% - <50%	80% - 120%	93.0051	4013110802
4	38060	13	1109.01	Phoenix	85018	20% - <50%	50% - 80%	79.5008	4013110901
4	38060	13	1109.02	Phoenix	85018	20% - <50%	50% - 80%	53.2864	4013110902

Arizona
Phoenix-Mesa-Chandler MSA

State	MSA	County	Census Tract	Town	Zip Code	Minority Level	Income Level	Percent Median	Tract_11
4	38060	13	1110	Phoenix	85018	20% - <50%	>120%	181.6571	4013111000
4	38060	13	1111	Phoenix	85018	20% - <50%	>120%	147.7575	4013111100
4	38060	13	1112.01	Phoenix	85008	50% - <80%	80% - 120%	83.6095	4013111201
4	38060	13	1112.02	Phoenix	85008	50% - <80%	<50%	44.5293	4013111202
4	38060	13	1112.03	Phoenix	85008	50% - <80%	50% - 80%	54.7092	4013111203
4	38060	13	1112.04	Phoenix	85008	50% - <80%	50% - 80%	78.7469	4013111204
4	38060	13	1113	Phoenix	85008	50% - <80%	50% - 80%	73.1749	4013111300
4	38060	13	1114.01	Phoenix	85008	80% - 100%	50% - 80%	74.1923	4013111401
4	38060	13	1114.02	Phoenix	85008	50% - <80%	50% - 80%	74.9613	4013111402
4	38060	13	1115.01	Phoenix	85008	80% - 100%	50% - 80%	71.0946	4013111501
4	38060	13	1115.02	Phoenix	85008	50% - <80%	50% - 80%	56.2726	4013111502
4	38060	13	1116.01	Phoenix	85006	50% - <80%	50% - 80%	69.7415	4013111601
4	38060	13	1116.02	Phoenix	85006	80% - 100%	50% - 80%	61.5266	4013111602
4	38060	13	1117	Phoenix	85006	20% - <50%	80% - 120%	106.9821	4013111700
4	38060	13	1118	Phoenix	85003	20% - <50%	>120%	208.8306	4013111800
4	38060	13	1119	Phoenix	85007	20% - <50%	>120%	159.9518	4013111900
4	38060	13	1121	Phoenix	85009	80% - 100%	50% - 80%	55.1121	4013112100
4	38060	13	1122.01	Phoenix	85009	80% - 100%	50% - 80%	61.6166	4013112201
4	38060	13	1122.02	Phoenix	85009	80% - 100%	50% - 80%	61.1617	4013112202
4	38060	13	1123.01	Phoenix	85035	80% - 100%	50% - 80%	55.6366	4013112301
4	38060	13	1123.02	Phoenix	85035	80% - 100%	50% - 80%	51.666	4013112302
4	38060	13	1124.01	Phoenix	85035	80% - 100%	50% - 80%	57.8499	4013112401
4	38060	13	1124.02	Phoenix	85035	80% - 100%	80% - 120%	95.6417	4013112402
4	38060	13	1125.02	Phoenix	85035	80% - 100%	50% - 80%	65.1171	4013112502
4	38060	13	1125.04	Phoenix	85035	80% - 100%	50% - 80%	64.2924	4013112504
4	38060	13	1125.07	Phoenix	85035	80% - 100%	<50%	42.1664	4013112507
4	38060	13	1125.08	Phoenix	85043	80% - 100%	50% - 80%	60.8273	4013112508
4	38060	13	1125.1	Phoenix	85353	80% - 100%	80% - 120%	97.5852	4013112510
4	38060	13	1125.12	Phoenix	85043	80% - 100%	50% - 80%	70.2103	4013112512
4	38060	13	1125.14	Phoenix	85009	80% - 100%	50% - 80%	73.6855	4013112514
4	38060	13	1125.15	Phoenix	85043	80% - 100%	50% - 80%	76.469	4013112515
4	38060	13	1125.16	Phoenix	85043	80% - 100%	50% - 80%	65.0627	4013112516
4	38060	13	1125.17	Phoenix	85043	80% - 100%	80% - 120%	103.7311	4013112517
4	38060	13	1125.18	Phoenix	85043	80% - 100%	80% - 120%	105.1475	4013112518
4	38060	13	1125.19	Phoenix	85035	80% - 100%	50% - 80%	56.7705	4013112519
4	38060	13	1125.2	Phoenix	85035	80% - 100%	50% - 80%	60.8425	4013112520
4	38060	13	1125.21	Phoenix	85035	80% - 100%	50% - 80%	51.6989	4013112521
4	38060	13	1125.22	Phoenix	85043	80% - 100%	50% - 80%	57.0568	4013112522
4	38060	13	1125.23	Phoenix	85035	80% - 100%	50% - 80%	59.0877	4013112523
4	38060	13	1125.24	Phoenix	85043	80% - 100%	50% - 80%	58.6633	4013112524
4	38060	13	1126.01	Phoenix	85009	80% - 100%	<50%	37.2976	4013112601
4	38060	13	1126.02	Phoenix	85009	80% - 100%	50% - 80%	51.4392	4013112602
4	38060	13	1127	Phoenix	85009	80% - 100%	50% - 80%	50.7791	4013112700
4	38060	13	1129	Phoenix	85007	50% - <80%	<50%	43.9908	4013112900
4	38060	13	1130	Phoenix	85004	20% - <50%	>120%	165.2312	4013113000
4	38060	13	1131	Phoenix	85004	20% - <50%	80% - 120%	92.226	4013113100
4	38060	13	1132.01	Phoenix	85006	80% - 100%	<50%	44.4482	4013113201
4	38060	13	1132.02	Phoenix	85006	50% - <80%	<50%	34.7358	4013113202
4	38060	13	1132.04	Phoenix	85006	50% - <80%	50% - 80%	71.0224	4013113204
4	38060	13	1133.01	Phoenix	85006	80% - 100%	<50%	27.3014	4013113301
4	38060	13	1135.02	Phoenix	85008	80% - 100%	<50%	49.7605	4013113502
4	38060	13	1135.03	Phoenix	85008	80% - 100%	50% - 80%	50.7538	4013113503
4	38060	13	1136.01	Phoenix	85008	50% - <80%	50% - 80%	54.8473	4013113601

Arizona
Phoenix-Mesa-Chandler MSA

State	MSA	County	Census Tract	Town	Zip Code	Minority Level	Income Level	Percent Median	Tract_11
4	38060	13	1136.02	Phoenix	85008	80% - 100%	50% - 80%	55.1121	4013113602
4	38060	13	1137.01	Phoenix	85008	50% - <80%	50% - 80%	55.8089	4013113701
4	38060	13	1137.02	Phoenix	85008	50% - <80%	80% - 120%	93.0723	4013113702
4	38060	13	1138	Phoenix	85034	50% - <80%	50% - 80%	57.7625	4013113800
4	38060	13	1139	Phoenix	85034	80% - 100%	<50%	29.0345	4013113900
4	38060	13	1140	Phoenix	85034	50% - <80%	50% - 80%	52.5047	4013114000
4	38060	13	1141	Phoenix	85003	50% - <80%	>120%	209.7871	4013114100
4	38060	13	1142	Phoenix	85004	80% - 100%	<50%	37.7815	4013114200
4	38060	13	1143.01	Phoenix	85007	50% - <80%	50% - 80%	53.465	4013114301
4	38060	13	1143.02	Phoenix	85007	80% - 100%	<50%	39.9518	4013114302
4	38060	13	1144.01	Phoenix	85009	80% - 100%	<50%	44.9955	4013114401
4	38060	13	1144.02	Phoenix	85009	80% - 100%	50% - 80%	61.9536	4013114402
4	38060	13	1145	Phoenix	85009	80% - 100%	50% - 80%	57.2101	4013114500
4	38060	13	1146	Phoenix	85009	80% - 100%	<50%	45.61	4013114600
4	38060	13	1147.04	Phoenix	85009	80% - 100%	<50%	48.6557	4013114704
4	38060	13	1147.05	Phoenix	85009	20% - <50%	N/A	0	4013114705
4	38060	13	1148	Phoenix	85007	80% - 100%	<50%	47.3039	4013114800
4	38060	13	1149	Phoenix	85004	80% - 100%	<50%	30.9502	4013114900
4	38060	13	1152	Phoenix	85040	80% - 100%	50% - 80%	62.0372	4013115200
4	38060	13	1153	Phoenix	85040	80% - 100%	<50%	37.556	4013115300
4	38060	13	1154	Phoenix	85040	80% - 100%	<50%	43.2877	4013115400
4	38060	13	1155	Phoenix	85041	80% - 100%	50% - 80%	52.4832	4013115500
4	38060	13	1156	Phoenix	85041	80% - 100%	50% - 80%	63.0723	4013115600
4	38060	13	1157	Phoenix	85041	80% - 100%	50% - 80%	76.9187	4013115700
4	38060	13	1158.01	Phoenix	85040	80% - 100%	<50%	40.4142	4013115801
4	38060	13	1158.02	Phoenix	85041	80% - 100%	80% - 120%	90.7981	4013115802
4	38060	13	1159	Phoenix	85040	80% - 100%	50% - 80%	64.3038	4013115900
4	38060	13	1160	Phoenix	85040	80% - 100%	50% - 80%	63.9655	4013116000
4	38060	13	1161	Phoenix	85040	80% - 100%	50% - 80%	54.6788	4013116100
4	38060	13	1162.02	Phoenix	85042	80% - 100%	80% - 120%	83.6323	4013116202
4	38060	13	1162.03	Phoenix	85042	50% - <80%	80% - 120%	80.9375	4013116203
4	38060	13	1162.04	Phoenix	85040	50% - <80%	50% - 80%	53.2117	4013116204
4	38060	13	1162.05	Phoenix	85042	50% - <80%	50% - 80%	65.7227	4013116205
4	38060	13	1163	Phoenix	85042	80% - 100%	50% - 80%	77.0024	4013116300
4	38060	13	1164	Phoenix	85042	80% - 100%	80% - 120%	82.1753	4013116400
4	38060	13	1165	Phoenix	85041	80% - 100%	<50%	44.5103	4013116500
4	38060	13	1166.05	Phoenix	85339	80% - 100%	80% - 120%	100.5219	4013116605
4	38060	13	1166.06	Phoenix	85041	80% - 100%	80% - 120%	80.9768	4013116606
4	38060	13	1166.07	Phoenix	85041	80% - 100%	80% - 120%	87.3824	4013116607
4	38060	13	1166.1	Phoenix	85339	50% - <80%	>120%	125.9749	4013116610
4	38060	13	1166.11	Phoenix	85339	50% - <80%	>120%	145.6505	4013116611
4	38060	13	1166.12	Phoenix	85339	50% - <80%	80% - 120%	117.4103	4013116612
4	38060	13	1166.14	Phoenix	85041	80% - 100%	50% - 80%	70.9007	4013116614
4	38060	13	1166.15	Phoenix	85041	80% - 100%	50% - 80%	56.7946	4013116615
4	38060	13	1166.16	Phoenix	85041	50% - <80%	80% - 120%	95.2134	4013116616
4	38060	13	1166.17	Phoenix	85041	50% - <80%	80% - 120%	103.0976	4013116617
4	38060	13	1166.18	Phoenix	85339	50% - <80%	80% - 120%	103.7691	4013116618
4	38060	13	1166.19	Phoenix	85339	50% - <80%	>120%	124.1302	4013116619
4	38060	13	1166.2	Phoenix	85339	50% - <80%	80% - 120%	95.4237	4013116620
4	38060	13	1166.21	Phoenix	85339	80% - 100%	80% - 120%	119.815	4013116621
4	38060	13	1167.03	Phoenix	85042	50% - <80%	80% - 120%	95.0209	4013116703
4	38060	13	1167.07	Phoenix	85044	20% - <50%	>120%	144.2138	4013116707
4	38060	13	1167.08	Phoenix	85044	20% - <50%	80% - 120%	102.5047	4013116708

Arizona
Phoenix-Mesa-Chandler MSA

State	MSA	County	Census Tract	Town	Zip Code	Minority Level	Income Level	Percent Median	Tract_11
4	38060	13	1167.09	Phoenix	85044	50% - <80%	80% - 120%	91.7217	4013116709
4	38060	13	1167.1	Phoenix	85044	20% - <50%	>120%	174.49	4013116710
4	38060	13	1167.11	Phoenix	85044	20% - <50%	80% - 120%	91.6711	4013116711
4	38060	13	1167.12	Phoenix	85048	20% - <50%	>120%	121.443	4013116712
4	38060	13	1167.13	Phoenix	85048	20% - <50%	>120%	154.395	4013116713
4	38060	13	1167.14	Phoenix	85048	20% - <50%	>120%	133.8211	4013116714
4	38060	13	1167.15	Phoenix	85044	20% - <50%	>120%	142.5313	4013116715
4	38060	13	1167.17	Phoenix	85044	50% - <80%	50% - 80%	70.3154	4013116717
4	38060	13	1167.18	Phoenix	85044	20% - <50%	50% - 80%	76.075	4013116718
4	38060	13	1167.19	Phoenix	85044	20% - <50%	>120%	165.5821	4013116719
4	38060	13	1167.2	Phoenix	85044	20% - <50%	80% - 120%	101.5532	4013116720
4	38060	13	1167.21	Phoenix	85048	20% - <50%	>120%	143.6171	4013116721
4	38060	13	1167.25	Phoenix	85048	20% - <50%	>120%	151.0198	4013116725
4	38060	13	1167.27	Phoenix	85048	20% - <50%	>120%	196.3765	4013116727
4	38060	13	1167.28	Phoenix	85048	20% - <50%	>120%	204.1441	4013116728
4	38060	13	1167.29	Phoenix	85048	20% - <50%	>120%	191.3454	4013116729
4	38060	13	1167.3	Phoenix	85045	20% - <50%	>120%	169.7504	4013116730
4	38060	13	1167.31	Phoenix	85045	20% - <50%	>120%	161.5355	4013116731
4	38060	13	1167.32	Phoenix	85041	50% - <80%	80% - 120%	107.3736	4013116732
4	38060	13	1167.33	Phoenix	85042	20% - <50%	N/A	0	4013116733
4	38060	13	1167.34	Phoenix	85042	50% - <80%	80% - 120%	108.6975	4013116734
4	38060	13	1167.35	Phoenix	85041	80% - 100%	50% - 80%	57.2203	4013116735
4	38060	13	1167.36	Phoenix	85042	80% - 100%	50% - 80%	72.7391	4013116736
4	38060	13	1167.37	Phoenix	85042	50% - <80%	>120%	147.6092	4013116737
4	38060	13	1167.38	Phoenix	85042	50% - <80%	80% - 120%	101.9498	4013116738
4	38060	13	1168	Phoenix	85009	50% - <80%	<50%	47.5826	4013116800
4	38060	13	1169	Phoenix	85017	80% - 100%	50% - 80%	53.7843	4013116900
4	38060	13	1170	Phoenix	85015	50% - <80%	50% - 80%	59.0485	4013117000
4	38060	13	1171	Phoenix	85012	20% - <50%	80% - 120%	107.7194	4013117100
4	38060	13	1172	Phoenix	85034	80% - 100%	50% - 80%	52.2614	4013117200
4	38060	13	1173	Phoenix	85009	80% - 100%	<50%	27.2241	4013117300
4	38060	13	2168.06	Phoenix	85258	10% - <20%	>120%	149.0928	4013216806
4	38060	13	2168.07	Phoenix	85258	10% - <20%	>120%	183.1597	4013216807
4	38060	13	2168.09	Phoenix	85259	20% - <50%	>120%	203.5499	4013216809
4	38060	13	2168.1	Phoenix	85258	10% - <20%	80% - 120%	107.4268	4013216810
4	38060	13	2168.13	Phoenix	85258	10% - <20%	>120%	229.9151	4013216813
4	38060	13	2168.16	Phoenix	85260	10% - <20%	>120%	167.1151	4013216816
4	38060	13	2168.19	Phoenix	85268	10% - <20%	>120%	127.9614	4013216819
4	38060	13	2168.2	Phoenix	85268	10% - <20%	>120%	129.3031	4013216820
4	38060	13	2168.21	Phoenix	85268	10% - <20%	>120%	170.3116	4013216821
4	38060	13	2168.22	Phoenix	85266	<10%	>120%	170.7221	4013216822
4	38060	13	2168.26	Phoenix	85260	10% - <20%	80% - 120%	85.3211	4013216826
4	38060	13	2168.29	Phoenix	85262	<10%	>120%	193.3079	4013216829
4	38060	13	2168.3	Phoenix	85254	20% - <50%	80% - 120%	86.7376	4013216830
4	38060	13	2168.31	Phoenix	85254	10% - <20%	>120%	217.798	4013216831
4	38060	13	2168.32	Phoenix	85258	10% - <20%	>120%	187.086	4013216832
4	38060	13	2168.33	Phoenix	85258	20% - <50%	80% - 120%	107.4471	4013216833
4	38060	13	2168.34	Phoenix	85258	10% - <20%	>120%	149.3538	4013216834
4	38060	13	2168.35	Phoenix	85258	10% - <20%	>120%	141.4759	4013216835
4	38060	13	2168.36	Phoenix	85260	10% - <20%	>120%	147.6954	4013216836
4	38060	13	2168.37	Phoenix	85259	20% - <50%	>120%	120.0354	4013216837
4	38060	13	2168.38	Phoenix	85260	20% - <50%	>120%	184.4596	4013216838
4	38060	13	2168.39	Phoenix	85260	10% - <20%	>120%	205.6227	4013216839

Arizona
Phoenix-Mesa-Chandler MSA

State	MSA	County	Census Tract	Town	Zip Code	Minority Level	Income Level	Percent Median	Tract_11
4	38060	13	2168.4	Phoenix	85255	10% - <20%	>120%	174.4799	4013216840
4	38060	13	2168.41	Phoenix	85255	10% - <20%	>120%	174.1327	4013216841
4	38060	13	2168.42	Phoenix	85255	10% - <20%	>120%	206.7426	4013216842
4	38060	13	2168.43	Phoenix	85255	<10%	>120%	188.5164	4013216843
4	38060	13	2168.44	Phoenix	85255	10% - <20%	>120%	156.4322	4013216844
4	38060	13	2168.45	Phoenix	85255	20% - <50%	50% - 80%	53.3688	4013216845
4	38060	13	2168.49	Phoenix	85259	10% - <20%	>120%	229.7782	4013216849
4	38060	13	2168.5	Phoenix	85260	20% - <50%	80% - 120%	109.241	4013216850
4	38060	13	2168.51	Phoenix	85255	10% - <20%	>120%	247.5585	4013216851
4	38060	13	2168.52	Phoenix	85260	20% - <50%	80% - 120%	108.7735	4013216852
4	38060	13	2168.53	Phoenix	85260	20% - <50%	>120%	143.3079	4013216853
4	38060	13	2168.54	Phoenix	85255	20% - <50%	>120%	259.7238	4013216854
4	38060	13	2168.55	Phoenix	85255	10% - <20%	>120%	203.0153	4013216855
4	38060	13	2168.56	Phoenix	85268	10% - <20%	>120%	124.4317	4013216856
4	38060	13	2168.57	Phoenix	85268	10% - <20%	80% - 120%	97.0442	4013216857
4	38060	13	2168.58	Phoenix	85259	N/A	N/A	0	4013216858
4	38060	13	2168.59	Phoenix	85259	20% - <50%	>120%	179.3652	4013216859
4	38060	13	2168.6	Phoenix	85260	20% - <50%	>120%	138.8103	4013216860
4	38060	13	2168.61	Phoenix	85255	10% - <20%	>120%	222.696	4013216861
4	38060	13	2169.01	Phoenix	85250	10% - <20%	>120%	125.8152	4013216901
4	38060	13	2169.02	Phoenix	85250	20% - <50%	>120%	125.297	4013216902
4	38060	13	2170.01	Phoenix	85250	10% - <20%	>120%	131.7192	4013217001
4	38060	13	2170.02	Phoenix	85250	20% - <50%	80% - 120%	106.6679	4013217002
4	38060	13	2171.01	Phoenix	85251	20% - <50%	80% - 120%	116.7401	4013217101
4	38060	13	2171.02	Phoenix	85251	20% - <50%	>120%	168.3795	4013217102
4	38060	13	2172.01	Phoenix	85251	20% - <50%	>120%	128.1946	4013217201
4	38060	13	2172.03	Phoenix	85251	10% - <20%	80% - 120%	110.8577	4013217203
4	38060	13	2172.04	Phoenix	85251	20% - <50%	50% - 80%	65.4871	4013217204
4	38060	13	2173	Phoenix	85251	10% - <20%	>120%	252.6099	4013217300
4	38060	13	2174	Phoenix	85251	20% - <50%	>120%	157.3786	4013217400
4	38060	13	2175.01	Phoenix	85251	50% - <80%	80% - 120%	85.6125	4013217501
4	38060	13	2175.02	Phoenix	85251	20% - <50%	80% - 120%	107.2735	4013217502
4	38060	13	2176	Phoenix	85251	20% - <50%	80% - 120%	97.2266	4013217600
4	38060	13	2177	Phoenix	85251	20% - <50%	80% - 120%	111.7965	4013217700
4	38060	13	2178	Phoenix	85257	20% - <50%	80% - 120%	118.7533	4013217800
4	38060	13	2179	Phoenix	85257	20% - <50%	>120%	140.4915	4013217900
4	38060	13	2180	Phoenix	85257	20% - <50%	>120%	124.0846	4013218000
4	38060	13	2181	Phoenix	85257	20% - <50%	80% - 120%	110.4117	4013218100
4	38060	13	2182	Phoenix	85257	20% - <50%	80% - 120%	101.1263	4013218200
4	38060	13	2183	Phoenix	85257	20% - <50%	50% - 80%	66.0851	4013218300
4	38060	13	3184	Phoenix	85281	50% - <80%	50% - 80%	78.7596	4013318400
4	38060	13	3185.01	Phoenix	85281	20% - <50%	50% - 80%	56.3397	4013318501
4	38060	13	3187	Phoenix	85281	20% - <50%	>120%	180.5612	4013318700
4	38060	13	3188	Phoenix	85281	20% - <50%	50% - 80%	61.6787	4013318800
4	38060	13	3189	Phoenix	85281	20% - <50%	50% - 80%	74.7725	4013318900
4	38060	13	3190.01	Phoenix	85281	20% - <50%	N/A	0	4013319001
4	38060	13	3190.02	Phoenix	85281	20% - <50%	>120%	162.5909	4013319002
4	38060	13	3191.01	Phoenix	85281	50% - <80%	50% - 80%	51.3759	4013319101
4	38060	13	3191.03	Phoenix	85281	50% - <80%	<50%	48.7165	4013319103
4	38060	13	3191.04	Phoenix	85281	50% - <80%	50% - 80%	56.9783	4013319104
4	38060	13	3192.01	Phoenix	85281	50% - <80%	<50%	47.5383	4013319201
4	38060	13	3192.02	Phoenix	85281	50% - <80%	N/A	0	4013319202
4	38060	13	3193	Phoenix	85281	50% - <80%	50% - 80%	60.7601	4013319300

Arizona
Phoenix-Mesa-Chandler MSA

State	MSA	County	Census Tract	Town	Zip Code	Minority Level	Income Level	Percent Median	Tract_11
4	38060	13	3194.01	Phoenix	85282	20% - <50%	80% - 120%	105.2375	4013319401
4	38060	13	3194.02	Phoenix	85282	20% - <50%	80% - 120%	96.564	4013319402
4	38060	13	3194.03	Phoenix	85282	20% - <50%	80% - 120%	96.7224	4013319403
4	38060	13	3194.04	Phoenix	85282	20% - <50%	80% - 120%	115.9736	4013319404
4	38060	13	3195	Phoenix	85282	20% - <50%	>120%	123.7767	4013319500
4	38060	13	3196	Phoenix	85282	20% - <50%	80% - 120%	108.078	4013319600
4	38060	13	3197.05	Phoenix	85282	50% - <80%	50% - 80%	63.2712	4013319705
4	38060	13	3197.06	Phoenix	85282	50% - <80%	50% - 80%	75.8266	4013319706
4	38060	13	3197.07	Phoenix	85282	80% - 100%	N/A	0	4013319707
4	38060	13	3197.08	Phoenix	85282	50% - <80%	80% - 120%	84.7637	4013319708
4	38060	13	3197.09	Phoenix	85282	N/A	N/A	0	4013319709
4	38060	13	3197.1	Phoenix	85281	20% - <50%	80% - 120%	116.5589	4013319710
4	38060	13	3198.01	Phoenix	85282	50% - <80%	80% - 120%	90.7297	4013319801
4	38060	13	3198.02	Phoenix	85282	20% - <50%	80% - 120%	87.8765	4013319802
4	38060	13	3199.02	Phoenix	85283	20% - <50%	>120%	120.209	4013319902
4	38060	13	3199.03	Phoenix	85283	20% - <50%	>120%	128.9598	4013319903
4	38060	13	3199.04	Phoenix	85283	20% - <50%	>120%	139.9189	4013319904
4	38060	13	3199.05	Phoenix	85283	20% - <50%	80% - 120%	118.23	4013319905
4	38060	13	3199.06	Phoenix	85283	20% - <50%	>120%	176.398	4013319906
4	38060	13	3199.07	Phoenix	85284	20% - <50%	>120%	176.7021	4013319907
4	38060	13	3199.08	Phoenix	85283	20% - <50%	50% - 80%	72.3742	4013319908
4	38060	13	3199.09	Phoenix	85284	20% - <50%	>120%	159.9328	4013319909
4	38060	13	3199.1	Phoenix	85284	20% - <50%	>120%	179.0396	4013319910
4	38060	13	3200.01	Phoenix	85283	50% - <80%	80% - 120%	92.843	4013320001
4	38060	13	3200.02	Phoenix	85283	80% - 100%	50% - 80%	64.9892	4013320002
4	38060	13	3200.07	Phoenix	85283	50% - <80%	50% - 80%	76.5057	4013320007
4	38060	13	3201	Phoenix	85281	20% - <50%	80% - 120%	114.2632	4013320100
4	38060	13	4201.04	Phoenix	85207	20% - <50%	80% - 120%	88.2034	4013420104
4	38060	13	4201.05	Phoenix	85207	20% - <50%	>120%	126.1231	4013420105
4	38060	13	4201.07	Phoenix	85207	10% - <20%	>120%	143.9427	4013420107
4	38060	13	4201.08	Phoenix	85207	10% - <20%	>120%	244.8371	4013420108
4	38060	13	4201.09	Phoenix	85207	20% - <50%	>120%	181.7103	4013420109
4	38060	13	4201.1	Phoenix	85207	10% - <20%	>120%	152.378	4013420110
4	38060	13	4201.11	Phoenix	85207	20% - <50%	80% - 120%	83.4777	4013420111
4	38060	13	4201.12	Phoenix	85207	20% - <50%	80% - 120%	109.706	4013420112
4	38060	13	4201.13	Phoenix	85205	20% - <50%	50% - 80%	57.2101	4013420113
4	38060	13	4201.14	Phoenix	85207	20% - <50%	80% - 120%	87.1024	4013420114
4	38060	13	4201.15	Phoenix	85207	20% - <50%	50% - 80%	65.3275	4013420115
4	38060	13	4201.16	Phoenix	85120	20% - <50%	50% - 80%	64.9942	4013420116
4	38060	13	4202.02	Phoenix	85205	20% - <50%	50% - 80%	76.5526	4013420202
4	38060	13	4202.06	Phoenix	85215	10% - <20%	50% - 80%	78.7888	4013420206
4	38060	13	4202.07	Phoenix	85215	10% - <20%	>120%	186.4424	4013420207
4	38060	13	4202.08	Phoenix	85205	20% - <50%	80% - 120%	110.119	4013420208
4	38060	13	4202.09	Phoenix	85205	20% - <50%	80% - 120%	90.8805	4013420209
4	38060	13	4202.1	Phoenix	85205	20% - <50%	80% - 120%	96.1421	4013420210
4	38060	13	4202.11	Phoenix	85215	20% - <50%	>120%	125.1412	4013420211
4	38060	13	4202.12	Phoenix	85215	20% - <50%	80% - 120%	100.6512	4013420212
4	38060	13	4202.13	Phoenix	85205	<10%	50% - 80%	74.6661	4013420213
4	38060	13	4202.14	Phoenix	85205	20% - <50%	50% - 80%	62.7556	4013420214
4	38060	13	4202.15	Phoenix	85205	20% - <50%	80% - 120%	114.2645	4013420215
4	38060	13	4202.16	Phoenix	85205	20% - <50%	80% - 120%	111.2973	4013420216
4	38060	13	4203.01	Phoenix	85203	20% - <50%	>120%	128.5417	4013420301
4	38060	13	4203.02	Phoenix	85213	20% - <50%	>120%	169.8061	4013420302

Arizona
Phoenix-Mesa-Chandler MSA

State	MSA	County	Census Tract	Town	Zip Code	Minority Level	Income Level	Percent Median	Tract_11
4	38060	13	4203.03	Phoenix	85213	20% - <50%	80% - 120%	115.1159	4013420303
4	38060	13	4203.04	Phoenix	85215	10% - <20%	>120%	217.2279	4013420304
4	38060	13	4204.01	Phoenix	85201	50% - <80%	50% - 80%	72.7416	4013420401
4	38060	13	4204.02	Phoenix	85213	20% - <50%	>120%	168.2034	4013420402
4	38060	13	4205.03	Phoenix	85203	20% - <50%	50% - 80%	50.7715	4013420503
4	38060	13	4205.04	Phoenix	85203	20% - <50%	80% - 120%	95.3135	4013420504
4	38060	13	4205.05	Phoenix	85201	50% - <80%	80% - 120%	107.3824	4013420505
4	38060	13	4205.06	Phoenix	85201	50% - <80%	50% - 80%	61.2188	4013420506
4	38060	13	4206.02	Phoenix	85213	20% - <50%	>120%	126.7135	4013420602
4	38060	13	4206.03	Phoenix	85213	20% - <50%	>120%	129.3335	4013420603
4	38060	13	4206.04	Phoenix	85203	20% - <50%	>120%	124.7561	4013420604
4	38060	13	4207.04	Phoenix	85213	20% - <50%	80% - 120%	99.8327	4013420704
4	38060	13	4207.05	Phoenix	85213	20% - <50%	>120%	182.8582	4013420705
4	38060	13	4207.06	Phoenix	85205	20% - <50%	>120%	135.4516	4013420706
4	38060	13	4207.07	Phoenix	85213	20% - <50%	50% - 80%	67.8347	4013420707
4	38060	13	4207.08	Phoenix	85205	20% - <50%	50% - 80%	56.4842	4013420708
4	38060	13	4207.09	Phoenix	85213	20% - <50%	50% - 80%	66.6527	4013420709
4	38060	13	4207.1	Phoenix	85206	20% - <50%	50% - 80%	62.6276	4013420710
4	38060	13	4208	Phoenix	85203	20% - <50%	80% - 120%	110.992	4013420800
4	38060	13	4209.01	Phoenix	85203	50% - <80%	80% - 120%	82.3007	4013420901
4	38060	13	4209.02	Phoenix	85203	20% - <50%	80% - 120%	91.7002	4013420902
4	38060	13	4210.01	Phoenix	85201	20% - <50%	50% - 80%	58.5645	4013421001
4	38060	13	4210.02	Phoenix	85201	50% - <80%	<50%	40.7398	4013421002
4	38060	13	4211.01	Phoenix	85201	50% - <80%	50% - 80%	64.5964	4013421101
4	38060	13	4211.02	Phoenix	85201	20% - <50%	50% - 80%	74.637	4013421102
4	38060	13	4212.01	Phoenix	85201	20% - <50%	50% - 80%	62.2108	4013421201
4	38060	13	4212.02	Phoenix	85201	50% - <80%	80% - 120%	89.9733	4013421202
4	38060	13	4213.02	Phoenix	85201	50% - <80%	<50%	47.6384	4013421302
4	38060	13	4213.03	Phoenix	85201	50% - <80%	50% - 80%	57.1645	4013421303
4	38060	13	4213.04	Phoenix	85202	50% - <80%	50% - 80%	65.2704	4013421304
4	38060	13	4214	Phoenix	85201	20% - <50%	50% - 80%	63.5233	4013421400
4	38060	13	4215.01	Phoenix	85204	50% - <80%	50% - 80%	52.4743	4013421501
4	38060	13	4215.02	Phoenix	85203	50% - <80%	50% - 80%	64.3367	4013421502
4	38060	13	4216.01	Phoenix	85203	50% - <80%	50% - 80%	63.944	4013421601
4	38060	13	4216.02	Phoenix	85204	50% - <80%	<50%	48.5176	4013421602
4	38060	13	4217.01	Phoenix	85213	50% - <80%	50% - 80%	57.8765	4013421701
4	38060	13	4217.02	Phoenix	85204	50% - <80%	<50%	47.1151	4013421702
4	38060	13	4218.01	Phoenix	85204	50% - <80%	80% - 120%	96.8985	4013421801
4	38060	13	4218.02	Phoenix	85204	50% - <80%	50% - 80%	55.3819	4013421802
4	38060	13	4219.01	Phoenix	85204	50% - <80%	50% - 80%	68.3783	4013421901
4	38060	13	4219.02	Phoenix	85204	80% - 100%	<50%	35.4909	4013421902
4	38060	13	4220.01	Phoenix	85210	80% - 100%	50% - 80%	52.8696	4013422001
4	38060	13	4220.02	Phoenix	85210	50% - <80%	50% - 80%	50.8995	4013422002
4	38060	13	4221.02	Phoenix	85202	50% - <80%	<50%	34.9068	4013422102
4	38060	13	4221.03	Phoenix	85202	50% - <80%	50% - 80%	54.561	4013422103
4	38060	13	4221.04	Phoenix	85202	50% - <80%	50% - 80%	55.1121	4013422104
4	38060	13	4221.05	Phoenix	85210	50% - <80%	50% - 80%	78.3466	4013422105
4	38060	13	4221.06	Phoenix	85210	50% - <80%	50% - 80%	54.3202	4013422106
4	38060	13	4221.07	Phoenix	85202	50% - <80%	<50%	43.104	4013422107
4	38060	13	4222.03	Phoenix	85210	50% - <80%	50% - 80%	60.5156	4013422203
4	38060	13	4222.09	Phoenix	85225	50% - <80%	80% - 120%	104.4102	4013422209
4	38060	13	4222.1	Phoenix	85224	20% - <50%	80% - 120%	94.9917	4013422210
4	38060	13	4222.11	Phoenix	85224	20% - <50%	80% - 120%	113.5373	4013422211

Arizona
Phoenix-Mesa-Chandler MSA

State	MSA	County	Census Tract	Town	Zip Code	Minority Level	Income Level	Percent Median	Tract_11
4	38060	13	4222.12	Phoenix	85202	20% - <50%	>120%	122.3653	4013422212
4	38060	13	4222.13	Phoenix	85202	20% - <50%	80% - 120%	111.1212	4013422213
4	38060	13	4222.15	Phoenix	85202	20% - <50%	80% - 120%	92.117	4013422215
4	38060	13	4222.16	Phoenix	85210	20% - <50%	>120%	124.4558	4013422216
4	38060	13	4222.17	Phoenix	85210	20% - <50%	80% - 120%	101.8839	4013422217
4	38060	13	4222.18	Phoenix	85224	20% - <50%	50% - 80%	77.3318	4013422218
4	38060	13	4222.19	Phoenix	85224	20% - <50%	80% - 120%	87.8221	4013422219
4	38060	13	4222.2	Phoenix	85225	20% - <50%	>120%	145.6987	4013422220
4	38060	13	4222.21	Phoenix	85202	20% - <50%	80% - 120%	107.665	4013422221
4	38060	13	4222.22	Phoenix	85202	20% - <50%	>120%	131.3011	4013422222
4	38060	13	4222.23	Phoenix	85202	20% - <50%	80% - 120%	87.2076	4013422223
4	38060	13	4222.24	Phoenix	85202	N/A	N/A	0	4013422224
4	38060	13	4222.25	Phoenix	85202	N/A	N/A	0	4013422225
4	38060	13	4222.26	Phoenix	85202	N/A	N/A	0	4013422226
4	38060	13	4222.27	Phoenix	85202	20% - <50%	80% - 120%	114.993	4013422227
4	38060	13	4223.01	Phoenix	85210	50% - <80%	50% - 80%	60.6017	4013422301
4	38060	13	4223.02	Phoenix	85204	20% - <50%	80% - 120%	81.6888	4013422302
4	38060	13	4223.04	Phoenix	85225	20% - <50%	80% - 120%	92.3818	4013422304
4	38060	13	4223.05	Phoenix	85233	20% - <50%	>120%	124.7155	4013422305
4	38060	13	4223.07	Phoenix	85233	20% - <50%	80% - 120%	102.6757	4013422307
4	38060	13	4223.08	Phoenix	85233	20% - <50%	>120%	122.786	4013422308
4	38060	13	4223.09	Phoenix	85233	20% - <50%	>120%	136.7249	4013422309
4	38060	13	4224.01	Phoenix	85233	20% - <50%	80% - 120%	99.0371	4013422401
4	38060	13	4224.02	Phoenix	85234	20% - <50%	80% - 120%	104.5901	4013422402
4	38060	13	4224.03	Phoenix	85233	20% - <50%	80% - 120%	112.4414	4013422403
4	38060	13	4224.04	Phoenix	85296	20% - <50%	>120%	150.5042	4013422404
4	38060	13	4225.01	Phoenix	85204	20% - <50%	50% - 80%	79.184	4013422501
4	38060	13	4225.02	Phoenix	85204	20% - <50%	80% - 120%	90.1913	4013422502
4	38060	13	4225.03	Phoenix	85204	20% - <50%	80% - 120%	95.2261	4013422503
4	38060	13	4225.04	Phoenix	85204	20% - <50%	>120%	134.9195	4013422504
4	38060	13	4225.06	Phoenix	85234	20% - <50%	>120%	125.1108	4013422506
4	38060	13	4225.07	Phoenix	85234	20% - <50%	>120%	151.4303	4013422507
4	38060	13	4225.08	Phoenix	85234	20% - <50%	80% - 120%	113.6057	4013422508
4	38060	13	4225.09	Phoenix	85234	20% - <50%	80% - 120%	108.1908	4013422509
4	38060	13	4225.1	Phoenix	85234	20% - <50%	>120%	162.3881	4013422510
4	38060	13	4225.11	Phoenix	85296	20% - <50%	>120%	147.1062	4013422511
4	38060	13	4225.12	Phoenix	85296	20% - <50%	>120%	124.1657	4013422512
4	38060	13	4225.13	Phoenix	85206	20% - <50%	80% - 120%	103.1508	4013422513
4	38060	13	4225.14	Phoenix	85206	20% - <50%	80% - 120%	85.349	4013422514
4	38060	13	4226.07	Phoenix	85206	10% - <20%	80% - 120%	80.2559	4013422607
4	38060	13	4226.09	Phoenix	85208	20% - <50%	80% - 120%	85.0665	4013422609
4	38060	13	4226.1	Phoenix	85208	<10%	50% - 80%	78.1287	4013422610
4	38060	13	4226.15	Phoenix	85209	20% - <50%	80% - 120%	97.4243	4013422615
4	38060	13	4226.17	Phoenix	85209	20% - <50%	>120%	123.0748	4013422617
4	38060	13	4226.18	Phoenix	85209	<10%	50% - 80%	71.2656	4013422618
4	38060	13	4226.2	Phoenix	85234	20% - <50%	>120%	144.7751	4013422620
4	38060	13	4226.21	Phoenix	85234	20% - <50%	>120%	146.0445	4013422621
4	38060	13	4226.22	Phoenix	85234	20% - <50%	80% - 120%	110.5802	4013422622
4	38060	13	4226.23	Phoenix	85296	20% - <50%	>120%	123.6855	4013422623
4	38060	13	4226.24	Phoenix	85205	10% - <20%	50% - 80%	69.9619	4013422624
4	38060	13	4226.25	Phoenix	85206	20% - <50%	50% - 80%	68.1793	4013422625
4	38060	13	4226.26	Phoenix	85208	10% - <20%	50% - 80%	76.2118	4013422626
4	38060	13	4226.27	Phoenix	85208	20% - <50%	50% - 80%	66.1193	4013422627

Arizona
Phoenix-Mesa-Chandler MSA

State	MSA	County	Census Tract	Town	Zip Code	Minority Level	Income Level	Percent Median	Tract_11
4	38060	13	4226.28	Phoenix	85208	20% - <50%	<50%	43.5309	4013422628
4	38060	13	4226.29	Phoenix	85120	20% - <50%	80% - 120%	85.5378	4013422629
4	38060	13	4226.3	Phoenix	85208	20% - <50%	50% - 80%	68.918	4013422630
4	38060	13	4226.32	Phoenix	85208	20% - <50%	80% - 120%	94.1847	4013422632
4	38060	13	4226.33	Phoenix	85209	20% - <50%	50% - 80%	59.8631	4013422633
4	38060	13	4226.34	Phoenix	85209	20% - <50%	50% - 80%	69.5198	4013422634
4	38060	13	4226.36	Phoenix	85206	20% - <50%	80% - 120%	84.903	4013422636
4	38060	13	4226.37	Phoenix	85206	20% - <50%	80% - 120%	116.6235	4013422637
4	38060	13	4226.38	Phoenix	85206	20% - <50%	50% - 80%	64.4786	4013422638
4	38060	13	4226.39	Phoenix	85206	<10%	80% - 120%	87.6447	4013422639
4	38060	13	4226.4	Phoenix	85209	20% - <50%	80% - 120%	99.0345	4013422640
4	38060	13	4226.42	Phoenix	85209	20% - <50%	>120%	122.9887	4013422642
4	38060	13	4226.43	Phoenix	85212	20% - <50%	>120%	126.2485	4013422643
4	38060	13	4226.47	Phoenix	85212	20% - <50%	>120%	179.687	4013422647
4	38060	13	4226.48	Phoenix	85212	20% - <50%	>120%	176.3942	4013422648
4	38060	13	4226.49	Phoenix	85212	20% - <50%	>120%	128.2085	4013422649
4	38060	13	4226.5	Phoenix	85212	20% - <50%	80% - 120%	107.0302	4013422650
4	38060	13	4226.51	Phoenix	85209	20% - <50%	>120%	151.7699	4013422651
4	38060	13	4226.52	Phoenix	85209	<10%	80% - 120%	89.0206	4013422652
4	38060	13	4226.53	Phoenix	85208	20% - <50%	80% - 120%	88.7355	4013422653
4	38060	13	4226.54	Phoenix	85212	20% - <50%	>120%	146.227	4013422654
4	38060	13	4226.55	Phoenix	85212	20% - <50%	80% - 120%	99.5603	4013422655
4	38060	13	4226.56	Phoenix	85296	20% - <50%	>120%	247.7587	4013422656
4	38060	13	4226.57	Phoenix	85234	20% - <50%	>120%	136.5133	4013422657
4	38060	13	4226.58	Phoenix	85296	20% - <50%	>120%	178.956	4013422658
4	38060	13	4226.59	Phoenix	85209	20% - <50%	80% - 120%	81.8712	4013422659
4	38060	13	4226.6	Phoenix	85209	20% - <50%	80% - 120%	101.4329	4013422660
4	38060	13	5228.01	Chandler	85212	80% - 100%	N/A	0	4013522801
4	38060	13	5228.02	Chandler	85212	50% - <80%	50% - 80%	61.946	4013522802
4	38060	13	5229.01	Chandler	85225	20% - <50%	80% - 120%	108.6836	4013522901
4	38060	13	5229.03	Chandler	85225	80% - 100%	<50%	45.0513	4013522903
4	38060	13	5229.04	Chandler	85225	50% - <80%	80% - 120%	84.4634	4013522904
4	38060	13	5230.02	Chandler	85225	50% - <80%	50% - 80%	74.6902	4013523002
4	38060	13	5230.05	Chandler	85224	20% - <50%	>120%	121.3226	4013523005
4	38060	13	5230.06	Chandler	85224	50% - <80%	80% - 120%	80.7677	4013523006
4	38060	13	5230.07	Chandler	85225	50% - <80%	50% - 80%	79.5591	4013523007
4	38060	13	5230.08	Chandler	85225	50% - <80%	80% - 120%	95.2388	4013523008
4	38060	13	5231.02	Chandler	85225	50% - <80%	50% - 80%	60.6055	4013523102
4	38060	13	5231.03	Chandler	85224	50% - <80%	80% - 120%	104.1707	4013523103
4	38060	13	5231.04	Chandler	85225	50% - <80%	80% - 120%	85.2058	4013523104
4	38060	13	6100.01	Deer Valley	85087	10% - <20%	80% - 120%	108.7862	4013610001
4	38060	13	6100.02	Deer Valley	85087	20% - <50%	>120%	143.9034	4013610002
4	38060	13	6101	Deer Valley	85087	20% - <50%	>120%	127.1899	4013610100
4	38060	13	6102.01	Deer Valley	85086	10% - <20%	>120%	157.5117	4013610201
4	38060	13	6102.02	Deer Valley	85086	10% - <20%	>120%	150.0202	4013610202
4	38060	13	6103.01	Deer Valley	85086	20% - <50%	>120%	140.043	4013610301
4	38060	13	6103.02	Deer Valley	85086	20% - <50%	>120%	150.2774	4013610302
4	38060	13	6104	Deer Valley	85086	20% - <50%	>120%	136.0331	4013610400
4	38060	13	6105	Deer Valley	85086	10% - <20%	>120%	160.9679	4013610500
4	38060	13	6106	Deer Valley	85086	20% - <50%	>120%	146.5817	4013610600
4	38060	13	6107	Deer Valley	85331	10% - <20%	80% - 120%	81.7749	4013610700
4	38060	13	6108	Deer Valley	85383	20% - <50%	>120%	162.5478	4013610800
4	38060	13	6109.01	Deer Valley	85383	20% - <50%	>120%	170.8982	4013610901

Arizona
Phoenix-Mesa-Chandler MSA

State	MSA	County	Census Tract	Town	Zip Code	Minority Level	Income Level	Percent Median	Tract_11
4	38060	13	6109.02	Deer Valley	85383	20% - <50%	>120%	160.0152	4013610902
4	38060	13	6109.03	Deer Valley	85383	20% - <50%	>120%	189.7618	4013610903
4	38060	13	6110	Deer Valley	85383	20% - <50%	>120%	161.0072	4013611000
4	38060	13	6111	Deer Valley	85383	20% - <50%	>120%	160.7436	4013611100
4	38060	13	6112	Deer Valley	85383	20% - <50%	>120%	185.3363	4013611200
4	38060	13	6113	Deer Valley	85083	20% - <50%	>120%	128.6671	4013611300
4	38060	13	6114	Deer Valley	85083	20% - <50%	>120%	166.1358	4013611400
4	38060	13	6115	Deer Valley	85083	20% - <50%	>120%	168.4695	4013611500
4	38060	13	6116	Deer Valley	85083	20% - <50%	>120%	207.11	4013611600
4	38060	13	6117	Deer Valley	85310	20% - <50%	>120%	148.5493	4013611700
4	38060	13	6118	Deer Valley	85310	20% - <50%	>120%	136.1459	4013611800
4	38060	13	6119	Deer Valley	85083	20% - <50%	>120%	153.2003	4013611900
4	38060	13	6120	Deer Valley	85085	20% - <50%	>120%	191.5672	4013612000
4	38060	13	6122	Deer Valley	85085	20% - <50%	>120%	164.3506	4013612200
4	38060	13	6123.01	Deer Valley	85027	20% - <50%	>120%	136.6894	4013612301
4	38060	13	6123.02	Deer Valley	85085	20% - <50%	>120%	167.9108	4013612302
4	38060	13	6124.01	Deer Valley	85024	20% - <50%	>120%	166.1814	4013612401
4	38060	13	6124.02	Deer Valley	85085	20% - <50%	>120%	189.9987	4013612402
4	38060	13	6125	Deer Valley	85331	10% - <20%	>120%	174.3266	4013612500
4	38060	13	6126	Deer Valley	85331	10% - <20%	>120%	126.6945	4013612600
4	38060	13	6127	Deer Valley	85331	10% - <20%	>120%	162.4147	4013612700
4	38060	13	6128	Deer Valley	85331	10% - <20%	>120%	156.0648	4013612800
4	38060	13	6129	Deer Valley	85331	10% - <20%	>120%	162.9215	4013612900
4	38060	13	6130	Deer Valley	85331	10% - <20%	>120%	222.1119	4013613000
4	38060	13	6131	Deer Valley	85266	<10%	>120%	186.5222	4013613100
4	38060	13	6132	Deer Valley	85331	10% - <20%	>120%	137.8411	4013613200
4	38060	13	6133	Deer Valley	85054	10% - <20%	>120%	145.3376	4013613300
4	38060	13	6134	Deer Valley	85373	10% - <20%	80% - 120%	104.8954	4013613400
4	38060	13	6135	Deer Valley	85382	20% - <50%	80% - 120%	99.1055	4013613500
4	38060	13	6136.01	Deer Valley	85382	20% - <50%	>120%	133.4676	4013613601
4	38060	13	6136.02	Deer Valley	85383	20% - <50%	>120%	154.7029	4013613602
4	38060	13	6137	Deer Valley	85382	20% - <50%	>120%	122.283	4013613700
4	38060	13	6138	Deer Valley	85383	20% - <50%	>120%	132.6339	4013613800
4	38060	13	6139	Deer Valley	85383	20% - <50%	>120%	162.4528	4013613900
4	38060	13	6140	Deer Valley	85310	20% - <50%	>120%	140.2989	4013614000
4	38060	13	6141	Deer Valley	85308	20% - <50%	>120%	141.5722	4013614100
4	38060	13	6142	Deer Valley	85310	20% - <50%	>120%	152.8468	4013614200
4	38060	13	6143	Deer Valley	85310	20% - <50%	>120%	154.604	4013614300
4	38060	13	6144	Phoenix	85308	20% - <50%	80% - 120%	96.4069	4013614400
4	38060	13	6145	Phoenix	85027	20% - <50%	80% - 120%	98.1249	4013614500
4	38060	13	6146.01	Phoenix	85027	20% - <50%	80% - 120%	105.7253	4013614601
4	38060	13	6146.02	Phoenix	85027	20% - <50%	80% - 120%	86.1282	4013614602
4	38060	13	6147	Phoenix	85027	20% - <50%	50% - 80%	59.6921	4013614700
4	38060	13	6148	Phoenix	85027	20% - <50%	80% - 120%	88.8242	4013614800
4	38060	13	6149	Phoenix	85024	20% - <50%	>120%	138.097	4013614900
4	38060	13	6150.01	Phoenix	85050	20% - <50%	>120%	248.8331	4013615001
4	38060	13	6150.02	Phoenix	85050	20% - <50%	>120%	235.9685	4013615002
4	38060	13	6151	Phoenix	85050	20% - <50%	>120%	185.2907	4013615100
4	38060	13	6152.01	Phoenix	85054	20% - <50%	>120%	166.7946	4013615201
4	38060	13	6152.02	Phoenix	85054	20% - <50%	>120%	176.5805	4013615202
4	38060	13	6153	Phoenix	85373	10% - <20%	50% - 80%	71.2656	4013615300
4	38060	13	6154	Phoenix	85373	<10%	50% - 80%	69.7782	4013615400
4	38060	13	6155	Deer Valley	85382	<10%	50% - 80%	78.1071	4013615500

Arizona
Phoenix-Mesa-Chandler MSA

State	MSA	County	Census Tract	Town	Zip Code	Minority Level	Income Level	Percent Median	Tract_11
4	38060	13	6156	Deer Valley	85382	10% - <20%	80% - 120%	85.9635	4013615600
4	38060	13	6157	Deer Valley	85308	20% - <50%	80% - 120%	114.7383	4013615700
4	38060	13	6158	Deer Valley	85308	20% - <50%	>120%	143.5385	4013615800
4	38060	13	6159	Deer Valley	85308	20% - <50%	>120%	133.2725	4013615900
4	38060	13	6160	Deer Valley	85308	20% - <50%	80% - 120%	111.7471	4013616000
4	38060	13	6161	Phoenix	85308	20% - <50%	80% - 120%	103.1027	4013616100
4	38060	13	6162	Phoenix	85308	20% - <50%	80% - 120%	114.077	4013616200
4	38060	13	6163	Phoenix	85308	20% - <50%	>120%	122.9988	4013616300
4	38060	13	6164	Phoenix	85027	20% - <50%	>120%	120.6068	4013616400
4	38060	13	6165	Phoenix	85027	20% - <50%	50% - 80%	75.4225	4013616500
4	38060	13	6166	Phoenix	85027	20% - <50%	80% - 120%	93.5955	4013616600
4	38060	13	6167	Phoenix	85027	20% - <50%	80% - 120%	107.1861	4013616700
4	38060	13	6168	Phoenix	85024	20% - <50%	80% - 120%	98.6405	4013616800
4	38060	13	6169	Phoenix	85024	20% - <50%	80% - 120%	111.1212	4013616900
4	38060	13	6170.01	Phoenix	85050	20% - <50%	N/A	0	4013617001
4	38060	13	6170.02	Phoenix	85050	20% - <50%	80% - 120%	81.3302	4013617002
4	38060	13	6171	Phoenix	85050	20% - <50%	>120%	132.5921	4013617100
4	38060	13	6172	Phoenix	85050	20% - <50%	>120%	141.3999	4013617200
4	38060	13	6173	Phoenix	85050	20% - <50%	>120%	120.6714	4013617300
4	38060	13	6174	Phoenix	85373	10% - <20%	50% - 80%	77.684	4013617400
4	38060	13	6175	Phoenix	85373	10% - <20%	80% - 120%	91.3138	4013617500
4	38060	13	6176	Deer Valley	85382	20% - <50%	80% - 120%	102.4629	4013617600
4	38060	13	6177	Deer Valley	85308	20% - <50%	80% - 120%	94.5204	4013617700
4	38060	13	6178	Deer Valley	85308	20% - <50%	>120%	149.9974	4013617800
4	38060	13	6179	Deer Valley	85308	20% - <50%	80% - 120%	119.7073	4013617900
4	38060	13	6180	Deer Valley	85308	20% - <50%	80% - 120%	118.9015	4013618000
4	38060	13	6181	Phoenix	85308	20% - <50%	80% - 120%	118.524	4013618100
4	38060	13	6182	Phoenix	85308	20% - <50%	80% - 120%	86.2637	4013618200
4	38060	13	6183	Phoenix	85308	20% - <50%	80% - 120%	117.8081	4013618300
4	38060	13	6184	Phoenix	85053	20% - <50%	50% - 80%	74.1479	4013618400
4	38060	13	6185	Phoenix	85053	20% - <50%	50% - 80%	69.2601	4013618500
4	38060	13	6186	Phoenix	85023	20% - <50%	80% - 120%	91.0008	4013618600
4	38060	13	6187	Phoenix	85023	20% - <50%	80% - 120%	88.4099	4013618700
4	38060	13	6188	Phoenix	85023	50% - <80%	<50%	48.7115	4013618800
4	38060	13	6189	Phoenix	85023	20% - <50%	80% - 120%	88.3403	4013618900
4	38060	13	6190	Phoenix	85022	20% - <50%	50% - 80%	77.888	4013619000
4	38060	13	6191	Phoenix	85022	50% - <80%	50% - 80%	50.4307	4013619100
4	38060	13	6192	Phoenix	85022	20% - <50%	50% - 80%	51.7952	4013619200
4	38060	13	6193	Phoenix	85022	20% - <50%	50% - 80%	73.3447	4013619300
4	38060	13	6194	Phoenix	85022	20% - <50%	80% - 120%	88.8711	4013619400
4	38060	13	6195	Phoenix	85032	20% - <50%	50% - 80%	76.113	4013619500
4	38060	13	6196.01	Phoenix	85032	N/A	N/A	0	4013619601
4	38060	13	6196.02	Phoenix	85032	20% - <50%	80% - 120%	81.272	4013619602
4	38060	13	6197	Phoenix	85032	20% - <50%	80% - 120%	94.5204	4013619700
4	38060	13	6198	Phoenix	85032	20% - <50%	80% - 120%	115.2603	4013619800
4	38060	13	6199	Phoenix	85254	20% - <50%	>120%	179.9189	4013619900
4	38060	13	7233.04	Gila Bend	85326	20% - <50%	80% - 120%	80.4193	4013723304
4	38060	13	7233.05	Gila Bend	85333	80% - 100%	50% - 80%	53.147	4013723305
4	38060	13	7233.06	Gila Bend	85139	50% - <80%	N/A	0	4013723306
4	38060	13	7233.07	Gila Bend	85338	20% - <50%	>120%	135.857	4013723307
4	38060	13	7233.09	Gila Bend	85338	20% - <50%	80% - 120%	110.1773	4013723309
4	38060	13	7233.1	Gila Bend	85338	20% - <50%	>120%	151.7965	4013723310
4	38060	13	7233.11	Gila Bend	85338	20% - <50%	>120%	122.5769	4013723311

Arizona
Phoenix-Mesa-Chandler MSA

State	MSA	County	Census Tract	Town	Zip Code	Minority Level	Income Level	Percent Median	Tract_11
4	38060	13	8100	Chandler	85284	20% - <50%	>120%	186.9884	4013810000
4	38060	13	8101	Chandler	85284	20% - <50%	>120%	177.9171	4013810100
4	38060	13	8102	Chandler	85226	20% - <50%	>120%	130.8121	4013810200
4	38060	13	8103	Chandler	85224	20% - <50%	>120%	120.826	4013810300
4	38060	13	8104	Chandler	85226	20% - <50%	>120%	159.2284	4013810400
4	38060	13	8105	Chandler	85226	20% - <50%	>120%	131.4455	4013810500
4	38060	13	8106	Chandler	85226	20% - <50%	>120%	149.7846	4013810600
4	38060	13	8107	Chandler	85226	20% - <50%	80% - 120%	106.5881	4013810700
4	38060	13	8108	Chandler	85224	20% - <50%	>120%	155.6759	4013810800
4	38060	13	8109	Chandler	85226	20% - <50%	>120%	153.5753	4013810900
4	38060	13	8110	Chandler	85226	20% - <50%	>120%	152.6859	4013811000
4	38060	13	8111	Chandler	85226	20% - <50%	80% - 120%	106.2333	4013811100
4	38060	13	8112	Chandler	85224	50% - <80%	80% - 120%	103.9135	4013811200
4	38060	13	8113	Chandler	85225	20% - <50%	>120%	133.9338	4013811300
4	38060	13	8114	Chandler	85225	20% - <50%	>120%	130.3091	4013811400
4	38060	13	8115	Chandler	85225	20% - <50%	>120%	154.096	4013811500
4	38060	13	8116	Chandler	85225	20% - <50%	>120%	137.8918	4013811600
4	38060	13	8117	Chandler	85225	20% - <50%	>120%	125.8646	4013811700
4	38060	13	8118	Chandler	85286	20% - <50%	>120%	187.8639	4013811800
4	38060	13	8119	Chandler	85286	20% - <50%	>120%	171.4405	4013811900
4	38060	13	8120	Chandler	85286	50% - <80%	50% - 80%	75.2337	4013812000
4	38060	13	8121	Chandler	85286	20% - <50%	80% - 120%	119.1017	4013812100
4	38060	13	8122	Chandler	85286	20% - <50%	>120%	129.7301	4013812200
4	38060	13	8123	Chandler	85286	20% - <50%	>120%	167.2367	4013812300
4	38060	13	8124	Chandler	85286	20% - <50%	>120%	142.658	4013812400
4	38060	13	8125	Chandler	85286	20% - <50%	>120%	174.865	4013812500
4	38060	13	8126	Chandler	85248	20% - <50%	>120%	176.7249	4013812600
4	38060	13	8127	Chandler	85248	20% - <50%	>120%	205.3908	4013812700
4	38060	13	8128.01	Chandler	85286	20% - <50%	>120%	180.5397	4013812801
4	38060	13	8128.02	Chandler	85286	20% - <50%	>120%	185.6303	4013812802
4	38060	13	8129	Chandler	85248	20% - <50%	>120%	206.8757	4013812900
4	38060	13	8130	Chandler	85248	20% - <50%	>120%	179.2296	4013813000
4	38060	13	8131	Chandler	85249	20% - <50%	>120%	182.4756	4013813100
4	38060	13	8132	Chandler	85249	20% - <50%	>120%	206.1662	4013813200
4	38060	13	8133	Chandler	85249	20% - <50%	>120%	211.7445	4013813300
4	38060	13	8134	Chandler	85249	20% - <50%	>120%	169.4108	4013813400
4	38060	13	8135	Chandler	85249	20% - <50%	>120%	189.7681	4013813500
4	38060	13	8136	Chandler	85249	20% - <50%	>120%	241.8282	4013813600
4	38060	13	8137	Chandler	85248	<10%	80% - 120%	100.5637	4013813700
4	38060	13	8138	Chandler	85249	<10%	50% - 80%	74.4938	4013813800
4	38060	13	8139	Chandler	85249	20% - <50%	>120%	148.1616	4013813900
4	38060	13	8140	Chandler	85249	10% - <20%	80% - 120%	90.8855	4013814000
4	38060	13	8141	Chandler	85249	20% - <50%	>120%	138.4441	4013814100
4	38060	13	8142	Chandler	85233	20% - <50%	>120%	188.7748	4013814200
4	38060	13	8143	Chandler	85233	20% - <50%	80% - 120%	118.2782	4013814300
4	38060	13	8144	Chandler	85296	20% - <50%	>120%	132.734	4013814400
4	38060	13	8145	Chandler	85296	20% - <50%	>120%	131.0617	4013814500
4	38060	13	8146	Chandler	85296	20% - <50%	80% - 120%	90.5409	4013814600
4	38060	13	8147	Chandler	85296	20% - <50%	>120%	131.4873	4013814700
4	38060	13	8148.01	Chandler	85296	20% - <50%	>120%	140.2508	4013814801
4	38060	13	8148.02	Chandler	85296	20% - <50%	80% - 120%	94.8511	4013814802
4	38060	13	8149	Chandler	85295	20% - <50%	>120%	139.4273	4013814900
4	38060	13	8150	Chandler	85295	20% - <50%	>120%	162.2805	4013815000

Arizona
Phoenix-Mesa-Chandler MSA

State	MSA	County	Census Tract	Town	Zip Code	Minority Level	Income Level	Percent Median	Tract_11
4	38060	13	8151	Chandler	85295	20% - <50%	>120%	146.0813	4013815100
4	38060	13	8152.01	Chandler	85295	20% - <50%	>120%	137.7803	4013815201
4	38060	13	8152.02	Chandler	85295	20% - <50%	>120%	152.0334	4013815202
4	38060	13	8152.03	Chandler	85295	20% - <50%	>120%	153.3536	4013815203
4	38060	13	8153	Chandler	85295	20% - <50%	>120%	219.0485	4013815300
4	38060	13	8154.01	Chandler	85297	20% - <50%	>120%	205.2451	4013815401
4	38060	13	8154.02	Chandler	85295	20% - <50%	>120%	169.9632	4013815402
4	38060	13	8155.01	Chandler	85295	20% - <50%	>120%	155.0247	4013815501
4	38060	13	8155.02	Chandler	85295	20% - <50%	>120%	122.753	4013815502
4	38060	13	8156.01	Chandler	85295	20% - <50%	>120%	172.8645	4013815601
4	38060	13	8156.02	Chandler	85295	20% - <50%	>120%	131.1579	4013815602
4	38060	13	8157	Chandler	85297	20% - <50%	>120%	148.7077	4013815700
4	38060	13	8158	Chandler	85297	20% - <50%	>120%	136.1307	4013815800
4	38060	13	8159.01	Chandler	85297	20% - <50%	>120%	157.964	4013815901
4	38060	13	8159.02	Chandler	85298	20% - <50%	>120%	144.7877	4013815902
4	38060	13	8160.01	Chandler	85297	20% - <50%	>120%	174.637	4013816001
4	38060	13	8160.02	Chandler	85298	20% - <50%	>120%	177.5801	4013816002
4	38060	13	8160.03	Chandler	85298	20% - <50%	>120%	190.171	4013816003
4	38060	13	8160.04	Chandler	85298	20% - <50%	>120%	145.4022	4013816004
4	38060	13	8160.05	Chandler	85298	20% - <50%	>120%	186.5019	4013816005
4	38060	13	8161	Chandler	85297	20% - <50%	>120%	142.9975	4013816100
4	38060	13	8162	Chandler	85297	20% - <50%	>120%	130.119	4013816200
4	38060	13	8163.01	Chandler	85298	<10%	80% - 120%	88.5873	4013816301
4	38060	13	8163.02	Chandler	85298	20% - <50%	>120%	178.956	4013816302
4	38060	13	8164.01	Chandler	85298	20% - <50%	80% - 120%	119.1878	4013816401
4	38060	13	8164.02	Chandler	85142	20% - <50%	>120%	156.0458	4013816402
4	38060	13	8165.01	Chandler	85298	20% - <50%	>120%	166.4842	4013816501
4	38060	13	8165.02	Chandler	85142	20% - <50%	>120%	131.4253	4013816502
4	38060	13	8166	Chandler	85142	20% - <50%	>120%	130.3015	4013816600
4	38060	13	8167	Chandler	85142	20% - <50%	>120%	197.0809	4013816700
4	38060	13	8168	Chandler	85142	20% - <50%	>120%	160.5663	4013816800
4	38060	13	8169.01	Chandler	85142	20% - <50%	>120%	142.4718	4013816901
4	38060	13	8169.02	Chandler	85142	20% - <50%	>120%	153.5841	4013816902
4	38060	13	8169.03	Chandler	85142	20% - <50%	>120%	125.5428	4013816903
4	38060	13	8169.04	Chandler	85142	20% - <50%	>120%	244.4634	4013816904
4	38060	13	8170	Chandler	85142	20% - <50%	>120%	153.1078	4013817000
4	38060	13	8171.01	Chandler	85142	20% - <50%	>120%	132.9101	4013817101
4	38060	13	8171.02	Chandler	85142	20% - <50%	80% - 120%	118.8204	4013817102
4	38060	13	8171.03	Chandler	85142	20% - <50%	80% - 120%	84.8904	4013817103
4	38060	13	8172	Chandler	85142	20% - <50%	>120%	144.7941	4013817200
4	38060	13	8173	Chandler	85248	<10%	80% - 120%	111.8725	4013817300
4	38060	13	8174	Chandler	85248	<10%	80% - 120%	92.9089	4013817400
4	38060	13	8175	Chandler	85248	<10%	80% - 120%	93.2737	4013817500
4	38060	13	8176	Chandler	85212	20% - <50%	>120%	126.0952	4013817600
4	38060	13	9407	Gila Bend	85321	80% - 100%	50% - 80%	58.3694	4013940700
4	38060	13	9410	St. Johns	85339	80% - 100%	<50%	44.4419	4013941000
4	38060	13	9411	St. Johns	85226	80% - 100%	N/A	0	4013941100
4	38060	13	9412	Salt River	85264	80% - 100%	50% - 80%	62.5554	4013941200
4	38060	13	9413	Salt River	85256	80% - 100%	<50%	49.5464	4013941300
4	38060	13	9801	Gila Bend	85321	<10%	N/A	0	4013980100
4	38060	13	9804	Chandler	85226	50% - <80%	N/A	0	4013980400
4	38060	13	9805	Chandler	85248	N/A	N/A	0	4013980500
4	38060	13	9807	Phoenix	85262	N/A	N/A	0	4013980700

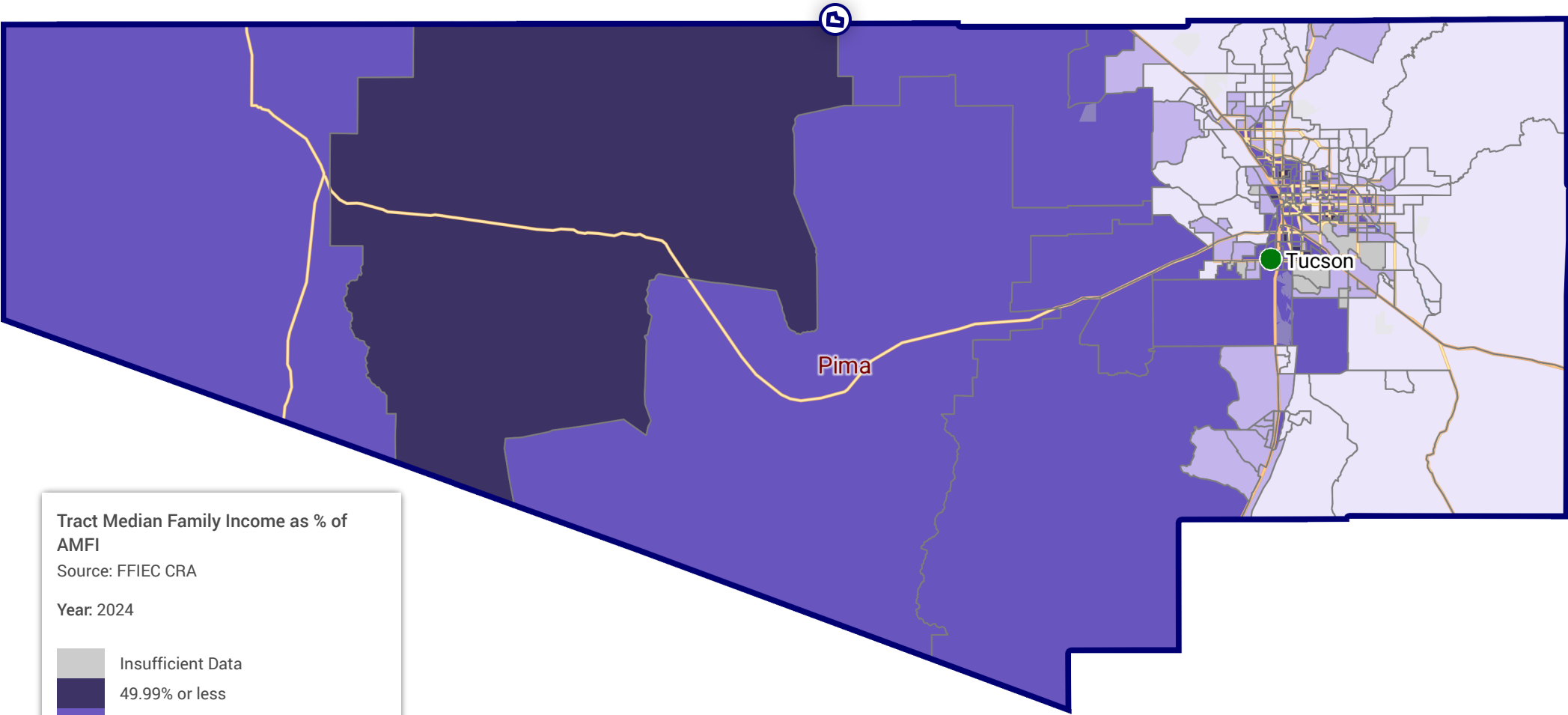
Arizona
Phoenix-Mesa-Chandler MSA

State	MSA	County	Census Tract	Town	Zip Code	Minority Level	Income Level	Percent Median	Tract_11
4	38060	13	9809	Gila Bend	85338	20% - <50%	>120%	203.2763	4013980900
4	38060	13	9810	Phoenix	85008	20% - <50%	N/A	0	4013981000
4	38060	21	2.01	North Pinal	85545	10% - <20%	80% - 120%	90.0582	4021000201
4	38060	21	2.04	North Pinal	85140	20% - <50%	>120%	123.3396	4021000204
4	38060	21	2.06	North Pinal	85140	20% - <50%	80% - 120%	98.078	4021000206
4	38060	21	2.08	North Pinal	85143	20% - <50%	80% - 120%	80.0988	4021000208
4	38060	21	2.11	North Pinal	85143	20% - <50%	80% - 120%	89.777	4021000211
4	38060	21	2.12	North Pinal	85143	20% - <50%	80% - 120%	87.1607	4021000212
4	38060	21	2.15	North Pinal	85142	20% - <50%	80% - 120%	106.1864	4021000215
4	38060	21	2.16	North Pinal	85140	20% - <50%	>120%	127.3609	4021000216
4	38060	21	2.17	North Pinal	85143	20% - <50%	50% - 80%	79.611	4021000217
4	38060	21	2.18	North Pinal	85140	20% - <50%	80% - 120%	86.3106	4021000218
4	38060	21	2.19	North Pinal	85140	20% - <50%	80% - 120%	100.8501	4021000219
4	38060	21	2.2	North Pinal	85140	20% - <50%	80% - 120%	97.8208	4021000220
4	38060	21	2.21	North Pinal	85142	20% - <50%	80% - 120%	106.4145	4021000221
4	38060	21	2.22	North Pinal	85142	20% - <50%	80% - 120%	102.3856	4021000222
4	38060	21	2.23	North Pinal	85142	20% - <50%	>120%	126.4867	4021000223
4	38060	21	2.24	North Pinal	85143	20% - <50%	80% - 120%	103.0267	4021000224
4	38060	21	2.25	North Pinal	85142	20% - <50%	80% - 120%	80.5701	4021000225
4	38060	21	2.26	North Pinal	85143	20% - <50%	80% - 120%	100.9679	4021000226
4	38060	21	2.27	North Pinal	85143	20% - <50%	>120%	137.2722	4021000227
4	38060	21	2.28	North Pinal	85143	20% - <50%	80% - 120%	84.4748	4021000228
4	38060	21	2.29	North Pinal	85143	20% - <50%	80% - 120%	93.7387	4021000229
4	38060	21	3.07	North Pinal	85119	10% - <20%	80% - 120%	118.7761	4021000307
4	38060	21	3.09	North Pinal	85120	10% - <20%	50% - 80%	69.7909	4021000309
4	38060	21	3.1	North Pinal	85119	10% - <20%	50% - 80%	77.1873	4021000310
4	38060	21	3.11	North Pinal	85119	10% - <20%	80% - 120%	112.9076	4021000311
4	38060	21	3.12	North Pinal	85120	20% - <50%	50% - 80%	68.8445	4021000312
4	38060	21	3.13	North Pinal	85120	20% - <50%	50% - 80%	62.6732	4021000313
4	38060	21	3.15	North Pinal	85119	20% - <50%	80% - 120%	83.6183	4021000315
4	38060	21	3.16	North Pinal	85118	10% - <20%	80% - 120%	119.5286	4021000316
4	38060	21	3.17	North Pinal	85120	10% - <20%	50% - 80%	75.0994	4021000317
4	38060	21	3.19	North Pinal	85119	<10%	50% - 80%	74.9613	4021000319
4	38060	21	3.2	North Pinal	85120	20% - <50%	50% - 80%	65.5302	4021000320
4	38060	21	3.21	North Pinal	85120	20% - <50%	50% - 80%	69.3133	4021000321
4	38060	21	3.22	North Pinal	85120	20% - <50%	80% - 120%	88.9611	4021000322
4	38060	21	3.23	North Pinal	85120	10% - <20%	80% - 120%	90.152	4021000323
4	38060	21	3.24	North Pinal	85119	20% - <50%	80% - 120%	82.4109	4021000324
4	38060	21	3.25	North Pinal	85119	20% - <50%	80% - 120%	80.8437	4021000325
4	38060	21	4	North Pinal	85173	50% - <80%	50% - 80%	71.6077	4021000400
4	38060	21	6.03	San Manuel	85739	10% - <20%	>120%	122.7708	4021000603
4	38060	21	6.04	San Manuel	85739	<10%	80% - 120%	117.442	4021000604
4	38060	21	7	San Manuel	85631	50% - <80%	50% - 80%	50.4244	4021000700
4	38060	21	8.02	Florence	85658	10% - <20%	80% - 120%	85.7126	4021000802
4	38060	21	8.04	Florence	85132	20% - <50%	50% - 80%	52.5579	4021000804
4	38060	21	8.05	Florence	85132	20% - <50%	80% - 120%	83.104	4021000805
4	38060	21	8.06	Florence	85132	20% - <50%	80% - 120%	99.7466	4021000806
4	38060	21	8.07	Florence	85132	50% - <80%	50% - 80%	62.5554	4021000807
4	38060	21	8.08	Florence	85132	50% - <80%	50% - 80%	79.3285	4021000808
4	38060	21	9.02	Florence	85132	50% - <80%	50% - 80%	72.0575	4021000902
4	38060	21	9.03	Florence	85132	50% - <80%	N/A	0	4021000903
4	38060	21	9.04	Florence	85132	50% - <80%	50% - 80%	52.7011	4021000904
4	38060	21	10	Coolidge	85128	50% - <80%	<50%	43.7235	4021001000

Arizona
Phoenix-Mesa-Chandler MSA

State	MSA	County	Census Tract	Town	Zip Code	Minority Level	Income Level	Percent Median	Tract_11
4	38060	21	11	Coolidge	85128	50% - <80%	80% - 120%	90.8843	4021001100
4	38060	21	12	Coolidge	85194	20% - <50%	50% - 80%	75.2008	4021001200
4	38060	21	13.03	Casa Grande	85194	20% - <50%	80% - 120%	110.0329	4021001303
4	38060	21	13.05	Casa Grande	85122	20% - <50%	80% - 120%	82.2323	4021001305
4	38060	21	13.06	Casa Grande	85122	50% - <80%	50% - 80%	70.3344	4021001306
4	38060	21	13.07	Casa Grande	85122	20% - <50%	50% - 80%	69.0751	4021001307
4	38060	21	13.08	Casa Grande	85122	50% - <80%	50% - 80%	60	4021001308
4	38060	21	13.09	Casa Grande	85122	50% - <80%	80% - 120%	105.6227	4021001309
4	38060	21	13.1	Casa Grande	85122	20% - <50%	80% - 120%	106.3499	4021001310
4	38060	21	14.03	Casa Grande	85122	50% - <80%	50% - 80%	63.1496	4021001403
4	38060	21	14.04	Casa Grande	85122	50% - <80%	80% - 120%	93.6513	4021001404
4	38060	21	14.05	Casa Grande	85122	20% - <50%	50% - 80%	78.1287	4021001405
4	38060	21	14.06	Casa Grande	85193	50% - <80%	50% - 80%	61.1871	4021001406
4	38060	21	14.07	Casa Grande	85122	20% - <50%	50% - 80%	59.7592	4021001407
4	38060	21	14.08	Casa Grande	85194	20% - <50%	80% - 120%	98.0831	4021001408
4	38060	21	15	Casa Grande	85193	50% - <80%	50% - 80%	54.0567	4021001500
4	38060	21	16	Casa Grande	85193	50% - <80%	50% - 80%	78.154	4021001600
4	38060	21	17.01	Maricopa-Stanfield	85139	20% - <50%	80% - 120%	115.6087	4021001701
4	38060	21	17.04	Maricopa-Stanfield	85139	50% - <80%	80% - 120%	90.4079	4021001704
4	38060	21	17.05	Maricopa-Stanfield	85138	20% - <50%	>120%	124.2075	4021001705
4	38060	21	17.06	Maricopa-Stanfield	85138	20% - <50%	80% - 120%	109.8365	4021001706
4	38060	21	17.07	Maricopa-Stanfield	85138	50% - <80%	80% - 120%	102.8126	4021001707
4	38060	21	17.09	Maricopa-Stanfield	85138	50% - <80%	80% - 120%	101.1351	4021001709
4	38060	21	17.12	Maricopa-Stanfield	85138	50% - <80%	80% - 120%	89.103	4021001712
4	38060	21	17.13	Maricopa-Stanfield	85138	50% - <80%	80% - 120%	94.1416	4021001713
4	38060	21	17.14	Maricopa-Stanfield	85138	50% - <80%	80% - 120%	82.8176	4021001714
4	38060	21	17.15	Maricopa-Stanfield	85139	20% - <50%	80% - 120%	102.0942	4021001715
4	38060	21	17.16	Maricopa-Stanfield	85138	20% - <50%	80% - 120%	110.4206	4021001716
4	38060	21	17.17	Maricopa-Stanfield	85138	10% - <20%	80% - 120%	103.8667	4021001717
4	38060	21	19	Eloy	85131	50% - <80%	50% - 80%	53.1927	4021001900
4	38060	21	20.01	Eloy	85131	20% - <50%	50% - 80%	70.0912	4021002001
4	38060	21	20.04	Eloy	85131	80% - 100%	<50%	46.094	4021002004
4	38060	21	20.05	Eloy	85131	80% - 100%	80% - 120%	96.9213	4021002005
4	38060	21	21.04	Eloy	85123	20% - <50%	50% - 80%	73.0546	4021002104
4	38060	21	21.05	Eloy	85123	20% - <50%	50% - 80%	65.0424	4021002105
4	38060	21	21.06	Eloy	85131	20% - <50%	N/A	0	4021002106
4	38060	21	21.07	Eloy	85131	20% - <50%	80% - 120%	86.7502	4021002107
4	38060	21	22	San Manuel	85623	20% - <50%	50% - 80%	75.4884	4021002200
4	38060	21	23	North Pinal	85137	20% - <50%	50% - 80%	76.0167	4021002300
4	38060	21	24	San Manuel	85192	50% - <80%	50% - 80%	64.6674	4021002400
4	38060	21	9412	Gila River	85142	80% - 100%	<50%	44.343	4021941200
4	38060	21	9413	Gila River	85138	80% - 100%	<50%	42.7594	4021941300
4	38060	21	9414.01	Maricopa-Stanfield	85139	50% - <80%	50% - 80%	73.9655	4021941401
4	38060	21	9414.02	Papago	85172	50% - <80%	50% - 80%	68.7862	4021941402

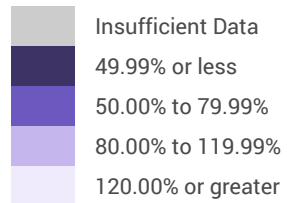
Arizona, Tucson-Nogales MSA




Tract Median Family Income as % of AMFI

Source: FFIEC CRA

Year: 2024




Shaded by: Census Tract, 2022

 Tucson-Nogales MSA

 Branch Locations

 Counties 2024

 Census Tracts 2024

Arizona
Tucson-Nogales MSA

State	MSA	County	Census Tract	Town	Zip Code	Minority Level	Income Level	Percent Median	Tract_11
4	46060	19	1	Tucson	85701	20% - <50%	N/A	0	4019000100
4	46060	19	2	Tucson	85745	50% - <80%	50% - 80%	69.9291	4019000200
4	46060	19	3	Tucson	85705	50% - <80%	80% - 120%	86.0521	4019000300
4	46060	19	4.01	Tucson	85705	20% - <50%	50% - 80%	54.3575	4019000401
4	46060	19	4.02	Tucson	85705	20% - <50%	N/A	0	4019000402
4	46060	19	5.01	Tucson	85719	20% - <50%	50% - 80%	71.1599	4019000501
4	46060	19	5.02	Tucson	85719	20% - <50%	50% - 80%	64.908	4019000502
4	46060	19	6	Tucson	85719	20% - <50%	80% - 120%	113.0049	4019000600
4	46060	19	7	Tucson	85719	50% - <80%	50% - 80%	78.2757	4019000700
4	46060	19	8	Tucson	85719	50% - <80%	50% - 80%	62.4406	4019000800
4	46060	19	11	Tucson	85745	80% - 100%	<50%	45.628	4019001100
4	46060	19	12	Tucson	85745	80% - 100%	50% - 80%	57.6224	4019001200
4	46060	19	13.02	Tucson	85705	50% - <80%	50% - 80%	55.8474	4019001302
4	46060	19	13.03	Tucson	85705	50% - <80%	50% - 80%	69.064	4019001303
4	46060	19	13.04	Tucson	85705	50% - <80%	50% - 80%	54.9247	4019001304
4	46060	19	14	Tucson	85705	20% - <50%	50% - 80%	59.8321	4019001400
4	46060	19	15	Tucson	85719	20% - <50%	50% - 80%	63.847	4019001500
4	46060	19	16	Tucson	85719	20% - <50%	>120%	129.934	4019001600
4	46060	19	17	Tucson	85716	20% - <50%	80% - 120%	101.9347	4019001700
4	46060	19	18.01	Tucson	85716	50% - <80%	<50%	48.7691	4019001801
4	46060	19	18.02	Tucson	85716	20% - <50%	80% - 120%	94.0013	4019001802
4	46060	19	19	Tucson	85716	20% - <50%	>120%	157.2711	4019001900
4	46060	19	20	Tucson	85713	50% - <80%	50% - 80%	75.4455	4019002000
4	46060	19	21	Tucson	85713	80% - 100%	80% - 120%	83.304	4019002100
4	46060	19	22.01	Tucson	85714	80% - 100%	50% - 80%	77.6422	4019002201
4	46060	19	22.02	Tucson	85713	80% - 100%	50% - 80%	69.4584	4019002202
4	46060	19	23	Tucson	85713	80% - 100%	50% - 80%	62.681	4019002300
4	46060	19	24	Tucson	85713	80% - 100%	50% - 80%	53.6032	4019002400
4	46060	19	25.03	Tucson	85713	50% - <80%	50% - 80%	56.4045	4019002503
4	46060	19	25.04	Tucson	85746	50% - <80%	50% - 80%	57.3993	4019002504
4	46060	19	25.05	Tucson	85746	80% - 100%	50% - 80%	63.9622	4019002505
4	46060	19	25.07	Tucson	85746	80% - 100%	50% - 80%	76.6302	4019002507
4	46060	19	25.08	Tucson	85746	80% - 100%	50% - 80%	77.3025	4019002508
4	46060	19	25.09	Tucson	85713	80% - 100%	50% - 80%	66.5793	4019002509
4	46060	19	26.02	Tucson	85719	50% - <80%	50% - 80%	62.1383	4019002602
4	46060	19	26.03	Tucson	85705	50% - <80%	<50%	49.784	4019002603
4	46060	19	26.04	Tucson	85705	50% - <80%	<50%	44.0805	4019002604
4	46060	19	27.02	Tucson	85719	20% - <50%	>120%	130.0103	4019002702
4	46060	19	27.03	Tucson	85719	20% - <50%	50% - 80%	76.8303	4019002703
4	46060	19	27.04	Tucson	85719	20% - <50%	50% - 80%	69.9594	4019002704
4	46060	19	28.01	Tucson	85716	50% - <80%	50% - 80%	59.5816	4019002801
4	46060	19	28.02	Tucson	85716	50% - <80%	50% - 80%	50.4649	4019002802
4	46060	19	28.03	Tucson	85716	20% - <50%	50% - 80%	73.158	4019002803
4	46060	19	29.01	Tucson	85712	20% - <50%	80% - 120%	81.3304	4019002901
4	46060	19	29.04	Tucson	85712	20% - <50%	80% - 120%	108.882	4019002904
4	46060	19	29.05	Tucson	85712	20% - <50%	50% - 80%	77.1067	4019002905
4	46060	19	29.06	Tucson	85712	20% - <50%	80% - 120%	103.1079	4019002906
4	46060	19	30.02	Tucson	85712	20% - <50%	50% - 80%	73.3135	4019003002

Arizona
Tucson-Nogales MSA

State	MSA	County	Census Tract	Town	Zip Code	Minority Level	Income Level	Percent Median	Tract_11
4	46060	19	30.03	Tucson	85712	20% - <50%	80% - 120%	83.1917	4019003003
4	46060	19	30.04	Tucson	85712	20% - <50%	80% - 120%	83.1529	4019003004
4	46060	19	31.02	Tucson	85712	20% - <50%	50% - 80%	74.1456	4019003102
4	46060	19	31.03	Tucson	85712	50% - <80%	50% - 80%	55.7394	4019003103
4	46060	19	31.04	Tucson	85712	20% - <50%	50% - 80%	69.3821	4019003104
4	46060	19	32.01	Tucson	85711	20% - <50%	80% - 120%	116.038	4019003201
4	46060	19	32.02	Tucson	85711	20% - <50%	50% - 80%	64.5452	4019003202
4	46060	19	33.02	Tucson	85710	20% - <50%	80% - 120%	117.6935	4019003302
4	46060	19	33.03	Tucson	85711	20% - <50%	80% - 120%	105.4472	4019003303
4	46060	19	33.04	Tucson	85711	20% - <50%	80% - 120%	84.9106	4019003304
4	46060	19	34	Tucson	85711	20% - <50%	50% - 80%	76.7209	4019003400
4	46060	19	35.02	Tucson	85711	50% - <80%	50% - 80%	70.0256	4019003502
4	46060	19	35.03	Tucson	85711	50% - <80%	50% - 80%	61.5236	4019003503
4	46060	19	35.04	Tucson	85711	50% - <80%	80% - 120%	82.5324	4019003504
4	46060	19	35.05	Tucson	85711	50% - <80%	<50%	43.5925	4019003505
4	46060	19	35.06	Tucson	85711	50% - <80%	50% - 80%	52.4155	4019003506
4	46060	19	36.01	Tucson	85708	20% - <50%	80% - 120%	84.3203	4019003601
4	46060	19	37.02	Tucson	85706	80% - 100%	<50%	40.0498	4019003702
4	46060	19	37.04	Tucson	85706	80% - 100%	50% - 80%	62.5629	4019003704
4	46060	19	37.05	Tucson	85756	80% - 100%	50% - 80%	58.9943	4019003705
4	46060	19	37.06	Tucson	85706	80% - 100%	50% - 80%	52.4184	4019003706
4	46060	19	37.07	Tucson	85706	80% - 100%	<50%	45.2178	4019003707
4	46060	19	38.01	Tucson	85714	80% - 100%	<50%	48.4654	4019003801
4	46060	19	38.02	Tucson	85706	80% - 100%	50% - 80%	64.5063	4019003802
4	46060	19	39.01	Tucson	85706	80% - 100%	50% - 80%	61.4991	4019003901
4	46060	19	39.02	Tucson	85706	80% - 100%	50% - 80%	64.3854	4019003902
4	46060	19	39.03	Tucson	85756	80% - 100%	50% - 80%	69.0179	4019003903
4	46060	19	40.08	Tucson	85710	20% - <50%	80% - 120%	91.7355	4019004008
4	46060	19	40.1	Tucson	85710	20% - <50%	80% - 120%	96.0628	4019004010
4	46060	19	40.26	Tucson	85748	20% - <50%	>120%	145.5546	4019004026
4	46060	19	40.29	Tucson	85730	20% - <50%	80% - 120%	90.0987	4019004029
4	46060	19	40.3	Tucson	85715	20% - <50%	>120%	247.6031	4019004030
4	46060	19	40.31	Tucson	85715	20% - <50%	80% - 120%	102.1866	4019004031
4	46060	19	40.32	Tucson	85715	20% - <50%	>120%	122.4973	4019004032
4	46060	19	40.33	Tucson	85730	50% - <80%	80% - 120%	80.255	4019004033
4	46060	19	40.34	Tucson	85730	50% - <80%	50% - 80%	71.3644	4019004034
4	46060	19	40.35	Tucson	85730	20% - <50%	50% - 80%	70.7785	4019004035
4	46060	19	40.36	Tucson	85730	20% - <50%	80% - 120%	85.7944	4019004036
4	46060	19	40.37	Tucson	85730	20% - <50%	80% - 120%	95.9015	4019004037
4	46060	19	40.38	Tucson	85730	20% - <50%	80% - 120%	85.0646	4019004038
4	46060	19	40.39	Tucson	85710	20% - <50%	50% - 80%	79.8102	4019004039
4	46060	19	40.42	Tucson	85748	20% - <50%	80% - 120%	112.6119	4019004042
4	46060	19	40.43	Tucson	85748	20% - <50%	>120%	131.565	4019004043
4	46060	19	40.44	Tucson	85748	20% - <50%	>120%	143.6184	4019004044
4	46060	19	40.46	Tucson	85715	20% - <50%	>120%	128.1029	4019004046
4	46060	19	40.47	Tucson	85715	20% - <50%	>120%	139.317	4019004047
4	46060	19	40.48	Tucson	85710	20% - <50%	80% - 120%	103.4678	4019004048
4	46060	19	40.49	Tucson	85710	20% - <50%	>120%	123.5985	4019004049

Arizona
Tucson-Nogales MSA

State	MSA	County	Census Tract	Town	Zip Code	Minority Level	Income Level	Percent Median	Tract_11
4	46060	19	40.5	Tucson	85749	20% - <50%	>120%	174.5458	4019004050
4	46060	19	40.51	Tucson	85749	10% - <20%	>120%	189.9404	4019004051
4	46060	19	40.52	Tucson	85602	10% - <20%	>120%	152.1809	4019004052
4	46060	19	40.53	Tucson	85749	20% - <50%	>120%	142.9649	4019004053
4	46060	19	40.54	Tucson	85749	20% - <50%	>120%	136.7575	4019004054
4	46060	19	40.55	Tucson	85749	20% - <50%	80% - 120%	92.89	4019004055
4	46060	19	40.56	Tucson	85730	20% - <50%	80% - 120%	107.9664	4019004056
4	46060	19	40.57	Tucson	85730	20% - <50%	80% - 120%	104.6943	4019004057
4	46060	19	40.58	Tucson	85730	20% - <50%	80% - 120%	103.2793	4019004058
4	46060	19	40.61	Tucson	85641	20% - <50%	>120%	150.5902	4019004061
4	46060	19	40.62	Tucson	85747	20% - <50%	>120%	149.5537	4019004062
4	46060	19	40.63	Tucson	85747	20% - <50%	>120%	141.8708	4019004063
4	46060	19	40.65	Tucson	85747	20% - <50%	>120%	162.6536	4019004065
4	46060	19	40.66	Tucson	85747	20% - <50%	>120%	133.5271	4019004066
4	46060	19	40.67	Tucson	85715	20% - <50%	50% - 80%	67.7986	4019004067
4	46060	19	40.68	Tucson	85710	20% - <50%	80% - 120%	106.0691	4019004068
4	46060	19	40.69	Tucson	85710	20% - <50%	80% - 120%	86.6308	4019004069
4	46060	19	40.7	Tucson	85710	20% - <50%	50% - 80%	64.7352	4019004070
4	46060	19	40.71	Tucson	85710	20% - <50%	50% - 80%	66.0582	4019004071
4	46060	19	40.72	Tucson	85710	20% - <50%	80% - 120%	109.3628	4019004072
4	46060	19	40.73	Tucson	85747	20% - <50%	80% - 120%	115.3787	4019004073
4	46060	19	40.74	Tucson	85747	20% - <50%	>120%	131.7507	4019004074
4	46060	19	40.75	Tucson	85710	20% - <50%	80% - 120%	87.4701	4019004075
4	46060	19	40.76	Tucson	85710	50% - <80%	50% - 80%	60.7117	4019004076
4	46060	19	40.77	Tucson	85710	20% - <50%	>120%	126.1653	4019004077
4	46060	19	40.78	Tucson	85710	20% - <50%	80% - 120%	95.8411	4019004078
4	46060	19	40.79	Tucson	85750	20% - <50%	>120%	153.4318	4019004079
4	46060	19	40.8	Tucson	85750	20% - <50%	>120%	243.5248	4019004080
4	46060	19	40.81	Tucson	85747	20% - <50%	>120%	166.978	4019004081
4	46060	19	40.82	Tucson	85641	20% - <50%	>120%	165.0807	4019004082
4	46060	19	41.09	Tucson	85641	20% - <50%	>120%	129.8966	4019004109
4	46060	19	41.1	Tucson	85706	80% - 100%	80% - 120%	89.6999	4019004110
4	46060	19	41.12	Tucson	85706	80% - 100%	50% - 80%	71.9215	4019004112
4	46060	19	41.14	Tucson	85756	80% - 100%	50% - 80%	61.0169	4019004114
4	46060	19	41.15	Tucson	85706	80% - 100%	50% - 80%	58.6603	4019004115
4	46060	19	41.16	Tucson	85706	80% - 100%	50% - 80%	59.9689	4019004116
4	46060	19	41.17	Tucson	85706	80% - 100%	50% - 80%	53.0619	4019004117
4	46060	19	41.18	Tucson	85714	50% - <80%	80% - 120%	98.0695	4019004118
4	46060	19	41.22	Tucson	85706	80% - 100%	<50%	47.7067	4019004122
4	46060	19	41.26	Tucson	85641	20% - <50%	>120%	138.3266	4019004126
4	46060	19	41.27	Tucson	85629	20% - <50%	>120%	148.5964	4019004127
4	46060	19	41.28	Tucson	85614	20% - <50%	>120%	138.8722	4019004128
4	46060	19	41.29	Tucson	85614	20% - <50%	>120%	122.159	4019004129
4	46060	19	41.3	Tucson	85614	<10%	>120%	145.4553	4019004130
4	46060	19	41.31	Tucson	85756	50% - <80%	80% - 120%	115.5457	4019004131
4	46060	19	41.32	Tucson	85756	50% - <80%	80% - 120%	104.7879	4019004132
4	46060	19	41.33	Tucson	85756	<10%	80% - 120%	99.26	4019004133
4	46060	19	43.07	Arivaca	85614	10% - <20%	50% - 80%	78.5751	4019004307

Arizona
Tucson-Nogales MSA

State	MSA	County	Census Tract	Town	Zip Code	Minority Level	Income Level	Percent Median	Tract_11
4	46060	19	43.1	Tucson	85746	50% - <80%	>120%	132.2589	4019004310
4	46060	19	43.11	Tucson	85746	50% - <80%	80% - 120%	112.0951	4019004311
4	46060	19	43.12	Tucson	85746	50% - <80%	50% - 80%	67.6705	4019004312
4	46060	19	43.13	Arivaca	85736	20% - <50%	50% - 80%	71.4493	4019004313
4	46060	19	43.16	Arivaca	85736	20% - <50%	50% - 80%	76.6043	4019004316
4	46060	19	43.17	Arivaca	85614	10% - <20%	80% - 120%	82.4144	4019004317
4	46060	19	43.2	Arivaca	85746	50% - <80%	N/A	0	4019004320
4	46060	19	43.21	Arivaca	85746	80% - 100%	80% - 120%	90.6097	4019004321
4	46060	19	43.22	Arivaca	85746	80% - 100%	80% - 120%	87.6644	4019004322
4	46060	19	43.23	Arivaca	85629	50% - <80%	>120%	142.2508	4019004323
4	46060	19	43.24	Arivaca	85622	<10%	80% - 120%	105.9727	4019004324
4	46060	19	43.25	Arivaca	85622	<10%	80% - 120%	114.3638	4019004325
4	46060	19	43.26	Arivaca	85629	50% - <80%	80% - 120%	88.7196	4019004326
4	46060	19	43.27	Arivaca	85629	20% - <50%	80% - 120%	107.5173	4019004327
4	46060	19	43.28	Arivaca	85622	<10%	80% - 120%	104.8887	4019004328
4	46060	19	43.3	Arivaca	85614	<10%	80% - 120%	103.8536	4019004330
4	46060	19	43.32	Arivaca	85614	<10%	80% - 120%	107.2308	4019004332
4	46060	19	43.33	Arivaca	85757	80% - 100%	80% - 120%	91.4591	4019004333
4	46060	19	43.35	Arivaca	85629	50% - <80%	>120%	128.1	4019004335
4	46060	19	43.36	Arivaca	85629	50% - <80%	>120%	146.2945	4019004336
4	46060	19	43.37	Arivaca	85614	10% - <20%	80% - 120%	87.7724	4019004337
4	46060	19	43.38	Arivaca	85614	<10%	80% - 120%	97.2072	4019004338
4	46060	19	43.39	Arivaca	85757	80% - 100%	>120%	124.481	4019004339
4	46060	19	43.4	Arivaca	85757	80% - 100%	50% - 80%	65.3269	4019004340
4	46060	19	44.04	Tucson	85713	10% - <20%	80% - 120%	85.1035	4019004404
4	46060	19	44.07	Tucson	85713	80% - 100%	50% - 80%	69.729	4019004407
4	46060	19	44.12	Tucson	85745	50% - <80%	80% - 120%	115.6378	4019004412
4	46060	19	44.13	Tucson	85745	50% - <80%	N/A	0	4019004413
4	46060	19	44.14	Tucson	85745	50% - <80%	80% - 120%	112.8048	4019004414
4	46060	19	44.15	Tucson	85745	50% - <80%	80% - 120%	93.057	4019004415
4	46060	19	44.18	Tucson	85743	20% - <50%	>120%	152.7279	4019004418
4	46060	19	44.19	Marana	85653	20% - <50%	50% - 80%	64.2472	4019004419
4	46060	19	44.22	Tucson	85746	50% - <80%	>120%	139.4567	4019004422
4	46060	19	44.23	Marana	85743	20% - <50%	80% - 120%	93.1981	4019004423
4	46060	19	44.24	Marana	85735	50% - <80%	50% - 80%	65.8941	4019004424
4	46060	19	44.25	Marana	85653	20% - <50%	50% - 80%	78.4038	4019004425
4	46060	19	44.26	Tucson	85743	20% - <50%	80% - 120%	111.3177	4019004426
4	46060	19	44.28	Tucson	85745	20% - <50%	>120%	179.7066	4019004428
4	46060	19	44.3	Marana	85653	20% - <50%	80% - 120%	99.5897	4019004430
4	46060	19	44.31	Marana	85653	20% - <50%	>120%	136.4379	4019004431
4	46060	19	44.32	Tucson	85745	50% - <80%	80% - 120%	90.7638	4019004432
4	46060	19	44.33	Tucson	85745	20% - <50%	>120%	178.3793	4019004433
4	46060	19	44.34	Marana	85743	50% - <80%	>120%	127.6509	4019004434
4	46060	19	44.35	Marana	85735	50% - <80%	80% - 120%	80.3357	4019004435
4	46060	19	44.36	Tucson	85653	20% - <50%	>120%	130.3011	4019004436
4	46060	19	44.37	Tucson	85743	20% - <50%	>120%	135.8995	4019004437
4	46060	19	44.38	Tucson	85743	20% - <50%	>120%	135.8578	4019004438
4	46060	19	44.39	Tucson	85743	20% - <50%	>120%	166.1489	4019004439

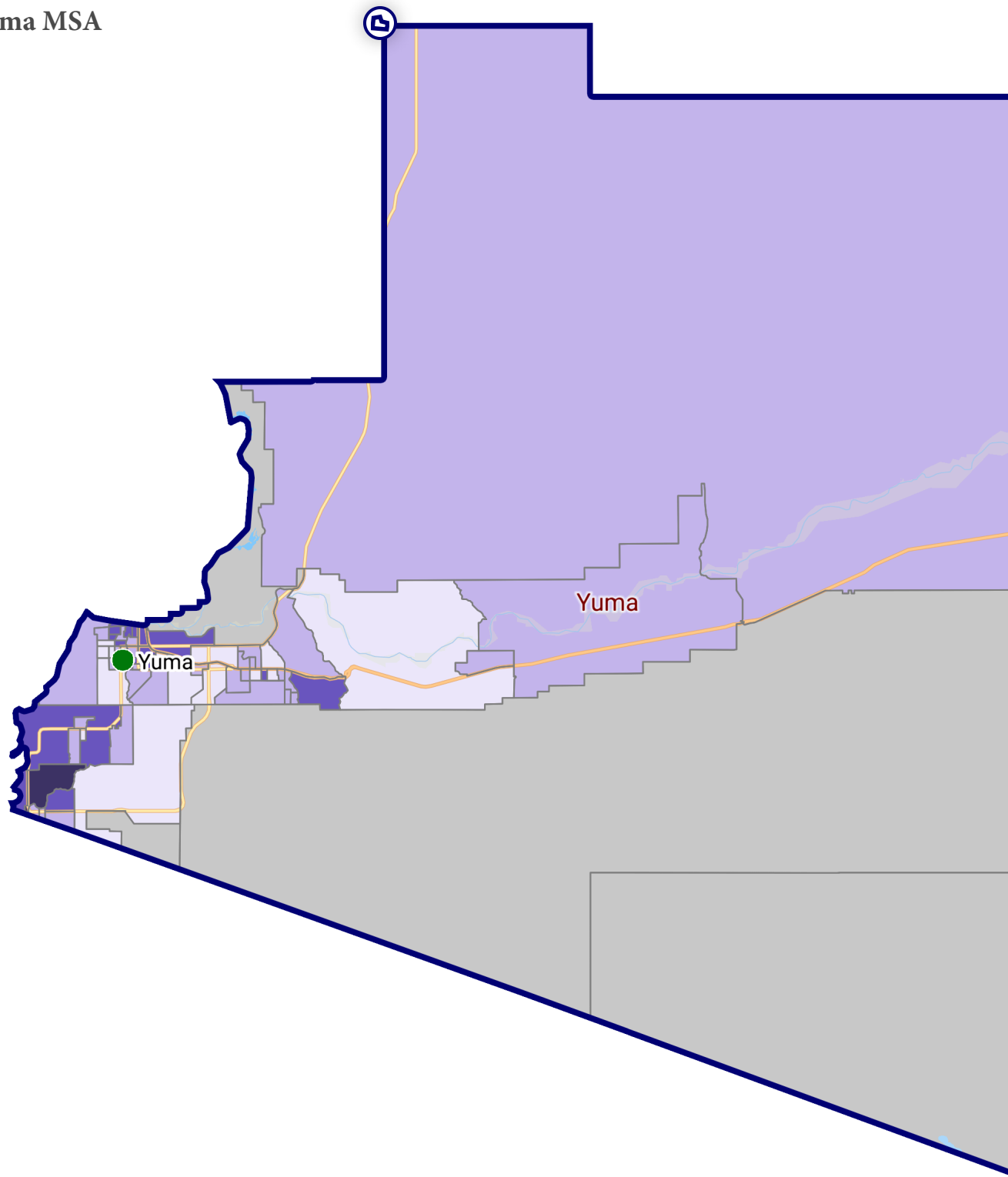
Arizona
Tucson-Nogales MSA

State	MSA	County	Census Tract	Town	Zip Code	Minority Level	Income Level	Percent Median	Tract_11
4	46060	19	44.4	Tucson	85743	20% - <50%	>120%	177.1917	4019004440
4	46060	19	45.05	Tucson	85705	50% - <80%	50% - 80%	52.6487	4019004505
4	46060	19	45.06	Tucson	85705	50% - <80%	50% - 80%	60.7736	4019004506
4	46060	19	45.08	Tucson	85705	20% - <50%	50% - 80%	71.992	4019004508
4	46060	19	45.1	Tucson	85705	50% - <80%	50% - 80%	55.0902	4019004510
4	46060	19	45.11	Tucson	85705	50% - <80%	50% - 80%	66.9392	4019004511
4	46060	19	45.12	Tucson	85705	50% - <80%	50% - 80%	69.4785	4019004512
4	46060	19	45.13	Tucson	85705	50% - <80%	50% - 80%	57.2639	4019004513
4	46060	19	45.14	Tucson	85705	50% - <80%	50% - 80%	58.155	4019004514
4	46060	19	45.15	Tucson	85705	50% - <80%	80% - 120%	119.4296	4019004515
4	46060	19	46.1	Tucson	85741	20% - <50%	80% - 120%	119.1892	4019004610
4	46060	19	46.13	Tucson	85741	20% - <50%	50% - 80%	70.1623	4019004613
4	46060	19	46.14	Tucson	85704	20% - <50%	>120%	160.2496	4019004614
4	46060	19	46.15	Tucson	85704	20% - <50%	>120%	158.7294	4019004615
4	46060	19	46.16	Tucson	85704	20% - <50%	>120%	142.6885	4019004616
4	46060	19	46.17	Tucson	85704	20% - <50%	80% - 120%	89.4811	4019004617
4	46060	19	46.18	Tucson	85704	20% - <50%	80% - 120%	109.7659	4019004618
4	46060	19	46.19	Tucson	85737	20% - <50%	>120%	143.3147	4019004619
4	46060	19	46.2	Tucson	85704	20% - <50%	80% - 120%	85.2488	4019004620
4	46060	19	46.21	Tucson	85742	10% - <20%	80% - 120%	94.2461	4019004621
4	46060	19	46.22	Tucson	85704	20% - <50%	80% - 120%	87.0368	4019004622
4	46060	19	46.23	Tucson	85742	20% - <50%	80% - 120%	116.2626	4019004623
4	46060	19	46.24	Tucson	85741	20% - <50%	80% - 120%	100.3728	4019004624
4	46060	19	46.25	Tucson	85742	20% - <50%	80% - 120%	109.3657	4019004625
4	46060	19	46.26	Tucson	85741	20% - <50%	50% - 80%	62.7587	4019004626
4	46060	19	46.27	Tucson	85741	20% - <50%	80% - 120%	87.7666	4019004627
4	46060	19	46.28	Tucson	85741	20% - <50%	>120%	153.3527	4019004628
4	46060	19	46.3	Tucson	85742	20% - <50%	80% - 120%	104.9678	4019004630
4	46060	19	46.31	Tucson	85742	20% - <50%	>120%	135.5051	4019004631
4	46060	19	46.32	Tucson	85742	20% - <50%	>120%	134.8083	4019004632
4	46060	19	46.33	Tucson	85737	20% - <50%	>120%	147.7629	4019004633
4	46060	19	46.34	Tucson	85742	20% - <50%	>120%	190.7407	4019004634
4	46060	19	46.35	Tucson	85737	20% - <50%	>120%	163.9204	4019004635
4	46060	19	46.36	Tucson	85737	20% - <50%	>120%	139.936	4019004636
4	46060	19	46.39	Tucson	85742	20% - <50%	>120%	149.8675	4019004639
4	46060	19	46.4	Tucson	85755	20% - <50%	>120%	181.6788	4019004640
4	46060	19	46.41	Tucson	85755	20% - <50%	>120%	149.6573	4019004641
4	46060	19	46.42	Tucson	85755	10% - <20%	>120%	164.263	4019004642
4	46060	19	46.43	Tucson	85755	10% - <20%	>120%	125.4469	4019004643
4	46060	19	46.44	Tucson	85742	20% - <50%	80% - 120%	107.9664	4019004644
4	46060	19	46.45	Tucson	85742	20% - <50%	80% - 120%	111.2227	4019004645
4	46060	19	46.46	Tucson	85741	20% - <50%	>120%	120.9296	4019004646
4	46060	19	46.47	Tucson	85741	20% - <50%	80% - 120%	116.2439	4019004647
4	46060	19	46.48	Tucson	85658	20% - <50%	>120%	151.0638	4019004648
4	46060	19	46.49	Tucson	85658	10% - <20%	>120%	199.8646	4019004649
4	46060	19	46.5	Tucson	85658	20% - <50%	>120%	142.9116	4019004650
4	46060	19	47.1	Tucson	85718	20% - <50%	>120%	146.9683	4019004710
4	46060	19	47.11	Tucson	85718	20% - <50%	>120%	210.2942	4019004711

Arizona
Tucson-Nogales MSA

State	MSA	County	Census Tract	Town	Zip Code	Minority Level	Income Level	Percent Median	Tract_11
4	46060	19	47.12	Tucson	85718	20% - <50%	>120%	184.6313	4019004712
4	46060	19	47.13	Tucson	85718	20% - <50%	>120%	185.8823	4019004713
4	46060	19	47.14	Tucson	85718	20% - <50%	>120%	188.9413	4019004714
4	46060	19	47.15	Tucson	85739	20% - <50%	80% - 120%	96.5407	4019004715
4	46060	19	47.17	Tucson	85718	20% - <50%	>120%	229.7282	4019004717
4	46060	19	47.18	Tucson	85718	20% - <50%	>120%	136.0377	4019004718
4	46060	19	47.2	Tucson	85750	20% - <50%	>120%	143.3348	4019004720
4	46060	19	47.21	Tucson	85750	20% - <50%	>120%	169.8773	4019004721
4	46060	19	47.22	Tucson	85750	10% - <20%	>120%	172.9709	4019004722
4	46060	19	47.23	Tucson	85750	20% - <50%	>120%	192.877	4019004723
4	46060	19	47.24	Tucson	85718	20% - <50%	>120%	193.5004	4019004724
4	46060	19	47.25	Tucson	85704	20% - <50%	>120%	124.386	4019004725
4	46060	19	47.26	Tucson	85718	20% - <50%	>120%	223.8807	4019004726
4	46060	19	47.27	Tucson	85739	20% - <50%	80% - 120%	104.2222	4019004727
4	46060	19	47.28	Tucson	85739	20% - <50%	>120%	151.7217	4019004728
4	46060	19	47.29	Tucson	85750	10% - <20%	>120%	223.1998	4019004729
4	46060	19	47.3	Tucson	85750	20% - <50%	>120%	206.9357	4019004730
4	46060	19	52	Ajo	85341	20% - <50%	50% - 80%	62.6076	4019005200
4	46060	19	53	Tucson	85749	20% - <50%	>120%	185.4187	4019005300
4	46060	19	54	Tucson	85701	50% - <80%	50% - 80%	69.8183	4019005400
4	46060	19	9408	Papago	85634	80% - 100%	50% - 80%	54.3359	4019940800
4	46060	19	9409	Arivaca	85746	80% - 100%	50% - 80%	56.4247	4019940900
4	46060	19	9410	Arivaca	85757	80% - 100%	50% - 80%	59.966	4019941000
4	46060	19	9411	Papago	85634	80% - 100%	<50%	40.2355	4019941100
4	46060	19	9800.01	Tucson	85756	80% - 100%	N/A	0	4019980001
4	46060	19	9800.02	Tucson	85756	80% - 100%	N/A	0	4019980002
4	46060	19	9801	Tucson	85756	20% - <50%	N/A	0	4019980100
4	46060	19	9802	Tucson	85756	50% - <80%	N/A	0	4019980200
4	46060	19	9803	Tucson	85730	80% - 100%	N/A	0	4019980300
4	46060	19	9804	Tucson	85713	50% - <80%	N/A	0	4019980400

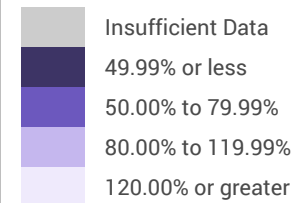
Arizona, Yuma MSA




Tract Median Family Income as % of AMFI

Source: FFIEC CRA

Year: 2024



Shaded by: Census Tract, 2022

 Yuma MSA

 Branch Locations

 Counties 2024

 Census Tracts 2024

Arizona
Yuma MSA

State	MSA	County	Census Tract	Town	Zip Code	Minority Level	Income Level	Percent Median	Tract_11
4	49740	27	1	Yuma	85364	50% - <80%	50% - 80%	71.2078	4027000100
4	49740	27	2	Yuma	85364	80% - 100%	50% - 80%	67.9727	4027000200
4	49740	27	3.01	Yuma	85364	80% - 100%	50% - 80%	69.9655	4027000301
4	49740	27	3.02	Yuma	85364	80% - 100%	50% - 80%	71.9365	4027000302
4	49740	27	4.02	Yuma	85364	80% - 100%	80% - 120%	90.1142	4027000402
4	49740	27	4.03	Yuma	85364	50% - <80%	50% - 80%	73.1897	4027000403
4	49740	27	4.04	Yuma	85364	80% - 100%	50% - 80%	51.9008	4027000404
4	49740	27	5.01	Yuma	85364	50% - <80%	50% - 80%	73.0258	4027000501
4	49740	27	5.02	Yuma	85364	50% - <80%	80% - 120%	106.1078	4027000502
4	49740	27	6	Yuma	85364	50% - <80%	80% - 120%	105.0257	4027000600
4	49740	27	7	Yuma	85364	80% - 100%	50% - 80%	53.5584	4027000700
4	49740	27	8	Yuma	85364	50% - <80%	80% - 120%	102.6923	4027000800
4	49740	27	9.01	Yuma	85364	50% - <80%	80% - 120%	99.3843	4027000901
4	49740	27	9.02	Yuma	85364	50% - <80%	80% - 120%	92.6735	4027000902
4	49740	27	9.03	Yuma	85364	50% - <80%	>120%	174.1698	4027000903
4	49740	27	9.07	Yuma	85364	80% - 100%	80% - 120%	104.9583	4027000907
4	49740	27	9.08	Yuma	85365	50% - <80%	>120%	264.3823	4027000908
4	49740	27	9.09	Yuma	85364	80% - 100%	>120%	138.3099	4027000909
4	49740	27	9.1	Yuma	85364	50% - <80%	>120%	166.7413	4027000910
4	49740	27	10.01	Yuma	85365	20% - <50%	80% - 120%	85.1194	4027001001
4	49740	27	10.03	Yuma	85364	50% - <80%	80% - 120%	96.63	4027001003
4	49740	27	10.04	Yuma	85364	50% - <80%	50% - 80%	68.7651	4027001004
4	49740	27	11	Yuma	85365	50% - <80%	50% - 80%	77.5142	4027001100
4	49740	27	12	Yuma	85365	50% - <80%	>120%	132.4097	4027001200
4	49740	27	109.07	Yuma	85367	20% - <50%	>120%	155.3545	4027010907
4	49740	27	109.1	Yuma	85367	10% - <20%	80% - 120%	88.043	4027010910
4	49740	27	109.11	Yuma	85365	50% - <80%	>120%	154.0758	4027010911
4	49740	27	109.13	Yuma	85365	50% - <80%	50% - 80%	72.6232	4027010913
4	49740	27	109.14	Yuma	85365	20% - <50%	N/A	0	4027010914
4	49740	27	109.15	Yuma	85365	20% - <50%	80% - 120%	100.4918	4027010915
4	49740	27	109.16	Yuma	85365	20% - <50%	80% - 120%	108.0077	4027010916
4	49740	27	110	Yuma	85364	50% - <80%	80% - 120%	97.9106	4027011000
4	49740	27	111.07	Yuma	85365	20% - <50%	>120%	164.4261	4027011107
4	49740	27	111.08	Yuma	85365	20% - <50%	>120%	136.6759	4027011108
4	49740	27	111.12	Yuma	85367	10% - <20%	80% - 120%	101.6066	4027011112
4	49740	27	111.14	Yuma	85367	20% - <50%	80% - 120%	104.155	4027011114
4	49740	27	111.16	Yuma	85365	20% - <50%	80% - 120%	118.1193	4027011116
4	49740	27	111.17	Yuma	85367	50% - <80%	80% - 120%	110.159	4027011117
4	49740	27	111.18	Yuma	85367	10% - <20%	50% - 80%	64.8396	4027011118
4	49740	27	111.19	Yuma	85367	20% - <50%	>120%	135.0128	4027011119
4	49740	27	111.2	Yuma	85365	20% - <50%	80% - 120%	92.8648	4027011120
4	49740	27	111.21	Yuma	85365	50% - <80%	>120%	137.2133	4027011121
4	49740	27	111.22	Yuma	85367	20% - <50%	80% - 120%	100.7851	4027011122
4	49740	27	111.23	Yuma	85367	20% - <50%	80% - 120%	109.5415	4027011123
4	49740	27	111.24	Yuma	85367	10% - <20%	80% - 120%	90.8719	4027011124
4	49740	27	111.25	Yuma	85367	10% - <20%	50% - 80%	63.7211	4027011125
4	49740	27	112.02	Wellton	85347	20% - <50%	80% - 120%	94.1545	4027011202
4	49740	27	112.03	Wellton	85356	50% - <80%	80% - 120%	97.1728	4027011203

Arizona
Yuma MSA

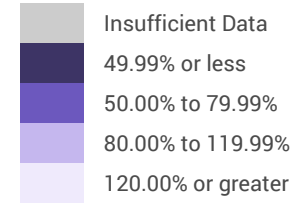
State	MSA	County	Census Tract	Town	Zip Code	Minority Level	Income Level	Percent Median	Tract_11
4	49740	27	112.04	Wellton	85356	20% - <50%	>120%	133.5501	4027011204
4	49740	27	114.03	Somerton	85336	80% - 100%	80% - 120%	80.1938	4027011403
4	49740	27	114.05	Somerton	85336	80% - 100%	80% - 120%	97.9634	4027011405
4	49740	27	114.07	Somerton	85336	80% - 100%	80% - 120%	89.1542	4027011407
4	49740	27	114.08	Somerton	85336	80% - 100%	50% - 80%	73.4466	4027011408
4	49740	27	115.01	Somerton	85350	80% - 100%	50% - 80%	66.2003	4027011501
4	49740	27	115.03	Somerton	85350	80% - 100%	80% - 120%	83.4271	4027011503
4	49740	27	115.05	Somerton	85350	80% - 100%	80% - 120%	101.2368	4027011505
4	49740	27	115.06	Somerton	85350	80% - 100%	>120%	127.7009	4027011506
4	49740	27	116.01	Somerton	85336	80% - 100%	50% - 80%	67.3989	4027011601
4	49740	27	116.02	Somerton	85350	80% - 100%	<50%	48.1774	4027011602
4	49740	27	117	Yuma	85365	20% - <50%	80% - 120%	99.7322	4027011700
4	49740	27	118.01	Somerton	85365	50% - <80%	>120%	143.4504	4027011801
4	49740	27	118.02	Somerton	85350	80% - 100%	80% - 120%	82.7076	4027011802
4	49740	27	121	Wellton	85365	50% - <80%	80% - 120%	118.6567	4027012100
4	49740	27	9800.03	Wellton	85367	N/A	N/A	0	4027980003
4	49740	27	9800.04	Wellton	85367	80% - 100%	N/A	0	4027980004
4	49740	27	9800.05	Somerton	85336	20% - <50%	N/A	0	4027980005
4	49740	27	9800.06	Yuma	85365	20% - <50%	80% - 120%	81.1301	4027980006

Arkansas, Fayetteville-Springdale-Rogers MSA

Tract Median Family Income as % of AMFI

Source: FFIEC CRA

Year: 2024



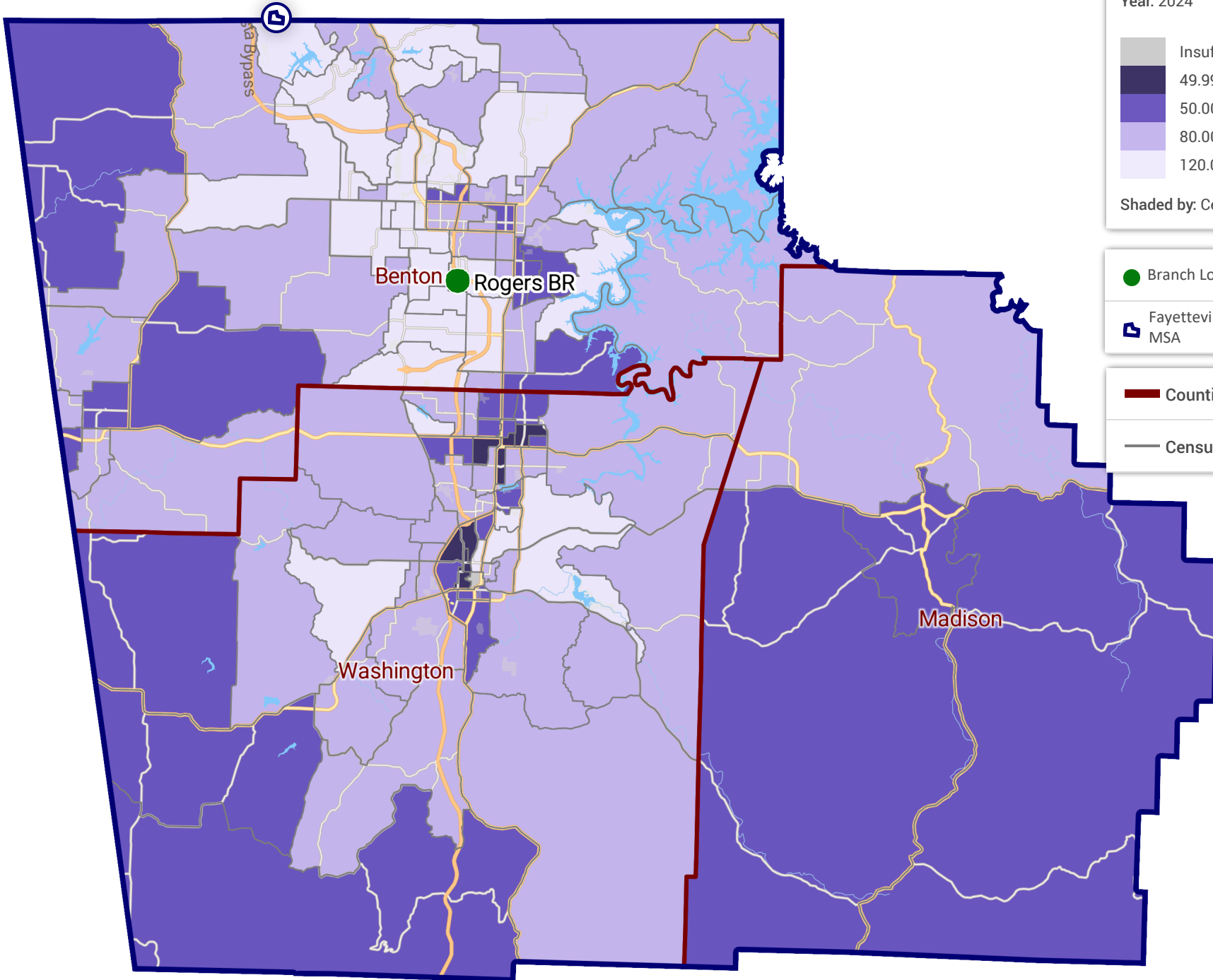
Shaded by: Census Tract, 2022

● Branch Locations

📍 Fayetteville-Springdale-Rogers, AR-MO MSA

▬ Counties 2024

▬ Census Tracts 2024



Arkansas
Fayetteville-Springdale-Rogers MSA

State	MSA	County	Census Tract	Town	Zip Code	Minority Level	Income Level	Percent Median	Tract_11
5	22220	7	201.02	Osage	72756	20% - <50%	>120%	129.613	5007020102
5	22220	7	201.03	Mount Vernon	72751	10% - <20%	80% - 120%	86.8944	5007020103
5	22220	7	201.04	Garfield	72732	10% - <20%	80% - 120%	117.3164	5007020104
5	22220	7	202.01	Esculapia	72756	20% - <50%	80% - 120%	87.0169	5007020201
5	22220	7	202.03	Esculapia	72756	20% - <50%	80% - 120%	110.7102	5007020203
5	22220	7	202.05	Washington	72758	50% - <80%	50% - 80%	72.9772	5007020205
5	22220	7	202.06	Esculapia	72758	50% - <80%	50% - 80%	61.5765	5007020206
5	22220	7	203.01	Esculapia	72756	50% - <80%	50% - 80%	65.9995	5007020301
5	22220	7	203.02	Esculapia	72756	50% - <80%	80% - 120%	87.7521	5007020302
5	22220	7	203.04	Osage	72756	20% - <50%	80% - 120%	84.5004	5007020304
5	22220	7	203.05	Esculapia	72756	20% - <50%	80% - 120%	98.3122	5007020305
5	22220	7	204.01	Osage	72758	20% - <50%	80% - 120%	82.98	5007020401
5	22220	7	204.02	Esculapia	72758	20% - <50%	80% - 120%	88.0103	5007020402
5	22220	7	204.04	Esculapia	72758	50% - <80%	80% - 120%	86.0788	5007020404
5	22220	7	204.05	Esculapia	72758	20% - <50%	>120%	169.6333	5007020405
5	22220	7	205.01	Osage	72712	20% - <50%	>120%	145.4446	5007020501
5	22220	7	205.03	Osage	72712	50% - <80%	80% - 120%	97.602	5007020503
5	22220	7	205.04	Osage	72712	20% - <50%	50% - 80%	73.0312	5007020504
5	22220	7	206.04	Osage	72712	20% - <50%	>120%	123.9858	5007020604
5	22220	7	206.05	Osage	72712	20% - <50%	>120%	145.8556	5007020605
5	22220	7	206.06	Osage	72712	10% - <20%	>120%	190.1909	5007020606
5	22220	7	206.07	Osage	72713	20% - <50%	>120%	124.9094	5007020607
5	22220	7	206.08	Osage	72713	20% - <50%	>120%	146.8701	5007020608
5	22220	7	207.01	Osage	72714	10% - <20%	>120%	120.2585	5007020701
5	22220	7	207.03	Osage	72714	10% - <20%	>120%	132.144	5007020703
5	22220	7	207.04	Osage	72712	10% - <20%	80% - 120%	108.3479	5007020704
5	22220	7	208.01	Dickson	72715	<10%	>120%	134.4299	5007020801
5	22220	7	208.03	Dickson	72715	10% - <20%	80% - 120%	107.1292	5007020803
5	22220	7	208.05	Osage	72715	10% - <20%	80% - 120%	94.7535	5007020805
5	22220	7	208.06	Dickson	72715	10% - <20%	>120%	165.2419	5007020806
5	22220	7	209.03	Osage	72712	20% - <50%	80% - 120%	109.9329	5007020903
5	22220	7	209.04	Garland	72719	20% - <50%	>120%	129.331	5007020904
5	22220	7	209.05	Wallace	72736	10% - <20%	80% - 120%	100.834	5007020905
5	22220	7	209.06	Garland	72736	20% - <50%	>120%	123.8988	5007020906
5	22220	7	210.01	Apple Glenn	72736	20% - <50%	50% - 80%	65.877	5007021001
5	22220	7	210.03	Decatur	72722	20% - <50%	80% - 120%	88.4043	5007021003
5	22220	7	210.04	Round Prairie	72734	20% - <50%	80% - 120%	84.6822	5007021004
5	22220	7	211.01	Hico	72761	20% - <50%	50% - 80%	79.5623	5007021101
5	22220	7	211.02	Hico	72761	20% - <50%	80% - 120%	87.2238	5007021102
5	22220	7	212.01	Hico	72761	20% - <50%	80% - 120%	88.4767	5007021201
5	22220	7	212.02	Hico	72761	20% - <50%	50% - 80%	75.2882	5007021202
5	22220	7	213.04	Osage	72713	20% - <50%	>120%	144.6936	5007021304
5	22220	7	213.05	Mason Valley	72713	20% - <50%	80% - 120%	99.021	5007021305
5	22220	7	213.06	Colville	72718	20% - <50%	>120%	289.2409	5007021306
5	22220	7	213.08	Colville	72758	20% - <50%	>120%	188.1368	5007021308
5	22220	7	213.12	Flint	72761	20% - <50%	50% - 80%	78.3791	5007021312
5	22220	7	213.13	Ball	72761	20% - <50%	80% - 120%	99.4492	5007021313
5	22220	7	213.14	Washington	72762	20% - <50%	80% - 120%	107.3874	5007021314
5	22220	7	213.15	Washington	72745	20% - <50%	>120%	145.3273	5007021315
5	22220	7	213.16	Colville	72718	20% - <50%	>120%	166.8098	5007021316

Arkansas
Fayetteville-Springdale-Rogers MSA

State	MSA	County	Census Tract	Town	Zip Code	Minority Level	Income Level	Percent Median	Tract_11
5	22220	7	213.17	Colville	72762	20% - <50%	>120%	137.2442	5007021317
5	22220	7	214.04	Brightwater	72732	20% - <50%	80% - 120%	94.2041	5007021404
5	22220	7	214.05	Garfield	72732	10% - <20%	80% - 120%	104.415	5007021405
5	22220	7	214.06	Washington	72745	50% - <80%	80% - 120%	98.216	5007021406
5	22220	7	214.07	Esculapia	72756	10% - <20%	>120%	123.4021	5007021407
5	22220	7	214.08	Washington	72745	50% - <80%	50% - 80%	79.0524	5007021408
5	22220	7	214.09	War Eagle	72756	10% - <20%	80% - 120%	98.7601	5007021409
5	22220	87	9601	California	72740	10% - <20%	80% - 120%	80.1841	5087960100
5	22220	87	9602	War Eagle	72740	20% - <50%	50% - 80%	64.8888	5087960200
5	22220	87	9603	White River	72727	10% - <20%	50% - 80%	76.856	5087960300
5	22220	87	9604	Venus	72776	10% - <20%	50% - 80%	61.5792	5087960400
5	22220	143	101.01	District No. 13	72764	20% - <50%	80% - 120%	85.3779	5143010101
5	22220	143	101.07	District No. 8	72703	10% - <20%	>120%	135.7343	5143010107
5	22220	143	101.08	District No. 13	72703	10% - <20%	>120%	195.4347	5143010108
5	22220	143	101.09	District No. 13	72703	20% - <50%	80% - 120%	98.6929	5143010109
5	22220	143	101.1	District No. 8	72701	20% - <50%	80% - 120%	109.8828	5143010110
5	22220	143	101.11	District No. 8	72701	10% - <20%	80% - 120%	93.1962	5143010111
5	22220	143	101.12	District No. 9	72727	10% - <20%	80% - 120%	81.8561	5143010112
5	22220	143	101.13	District No. 13	72701	10% - <20%	>120%	141.1322	5143010113
5	22220	143	101.14	District No. 8	72703	20% - <50%	50% - 80%	52.0547	5143010114
5	22220	143	101.15	District No. 8	72703	10% - <20%	>120%	136.0544	5143010115
5	22220	143	102.01	District No. 3	72764	50% - <80%	50% - 80%	53.3366	5143010201
5	22220	143	102.02	District No. 4	72764	80% - 100%	50% - 80%	60.9718	5143010202
5	22220	143	103.03	District No. 2	72764	50% - <80%	80% - 120%	85.1842	5143010303
5	22220	143	103.04	District No. 2	72764	50% - <80%	<50%	46.6132	5143010304
5	22220	143	103.05	District No. 4	72764	50% - <80%	80% - 120%	86.7942	5143010305
5	22220	143	103.06	District No. 4	72764	80% - 100%	50% - 80%	75.383	5143010306
5	22220	143	103.07	District No. 4	72764	80% - 100%	<50%	49.6159	5143010307
5	22220	143	104.01	District No. 3	72762	50% - <80%	50% - 80%	78.3831	5143010401
5	22220	143	104.02	District No. 2	72762	50% - <80%	50% - 80%	74.4186	5143010402
5	22220	143	104.04	District No. 2	72762	80% - 100%	<50%	45.9703	5143010404
5	22220	143	104.05	District No. 1	72762	20% - <50%	80% - 120%	95.7048	5143010405
5	22220	143	105.01	District No. 1	72762	10% - <20%	80% - 120%	117.8105	5143010501
5	22220	143	105.08	District No. 6	72704	20% - <50%	80% - 120%	107.2451	5143010508
5	22220	143	105.1	District No. 3	72762	50% - <80%	80% - 120%	86.6691	5143010510
5	22220	143	105.11	District No. 1	72704	20% - <50%	80% - 120%	119.7156	5143010511
5	22220	143	105.12	District No. 1	72762	20% - <50%	50% - 80%	75.9825	5143010512
5	22220	143	105.13	District No. 10	72769	20% - <50%	50% - 80%	64.0654	5143010513
5	22220	143	105.14	District No. 11	72744	10% - <20%	80% - 120%	88.9721	5143010514
5	22220	143	105.15	District No. 11	72730	10% - <20%	>120%	139.4814	5143010515
5	22220	143	105.16	District No. 6	72704	20% - <50%	80% - 120%	93.4043	5143010516
5	22220	143	105.17	District No. 6	72704	20% - <50%	80% - 120%	114.6905	5143010517
5	22220	143	105.18	District No. 1	72762	20% - <50%	>120%	159.2669	5143010518
5	22220	143	105.19	District No. 1	72762	20% - <50%	80% - 120%	99.6943	5143010519
5	22220	143	105.2	District No. 5	72704	20% - <50%	80% - 120%	85.3608	5143010520
5	22220	143	105.21	District No. 5	72704	20% - <50%	80% - 120%	86.5531	5143010521
5	22220	143	106.01	District No. 5	72701	20% - <50%	50% - 80%	67.9363	5143010601
5	22220	143	106.02	District No. 6	72704	20% - <50%	<50%	47.5012	5143010602
5	22220	143	107.03	District No. 6	72703	20% - <50%	<50%	32.9385	5143010703
5	22220	143	107.04	District No. 6	72703	20% - <50%	<50%	21.5299	5143010704

Arkansas
Fayetteville-Springdale-Rogers MSA

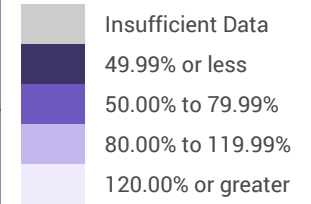
State	MSA	County	Census Tract	Town	Zip Code	Minority Level	Income Level	Percent Median	Tract_11
5	22220	143	107.05	District No. 6	72703	20% - <50%	50% - 80%	58.8321	5143010705
5	22220	143	107.06	District No. 7	72703	10% - <20%	>120%	127.9002	5143010706
5	22220	143	110.02	District No. 10	72717	10% - <20%	50% - 80%	66.5041	5143011002
5	22220	143	110.03	District No. 10	72774	10% - <20%	80% - 120%	100.3913	5143011003
5	22220	143	110.04	District No. 10	72774	10% - <20%	50% - 80%	67.5463	5143011004
5	22220	143	110.05	District No. 10	72753	10% - <20%	80% - 120%	99.3478	5143011005
5	22220	143	110.06	District No. 5	72730	20% - <50%	80% - 120%	98.0513	5143011006
5	22220	143	111.03	District No. 12	72701	10% - <20%	80% - 120%	89.4109	5143011103
5	22220	143	111.04	District No. 9	72701	20% - <50%	50% - 80%	56.7016	5143011104
5	22220	143	111.05	District No. 9	72701	20% - <50%	50% - 80%	64.0548	5143011105
5	22220	143	111.06	District No. 12	72701	10% - <20%	80% - 120%	110.5087	5143011106
5	22220	143	111.07	District No. 9	72701	20% - <50%	80% - 120%	107.7089	5143011107
5	22220	143	112	District No. 4	72764	50% - <80%	50% - 80%	76.0879	5143011200
5	22220	143	113.01	District No. 5	72701	20% - <50%	<50%	27.7184	5143011301
5	22220	143	113.02	District No. 7	72701	10% - <20%	N/A	0	5143011302

Colorado, Colorado Springs AA; El Paso County

Tract Median Family Income as % of AMFI

Source: FFIEC CRA

Year: 2024



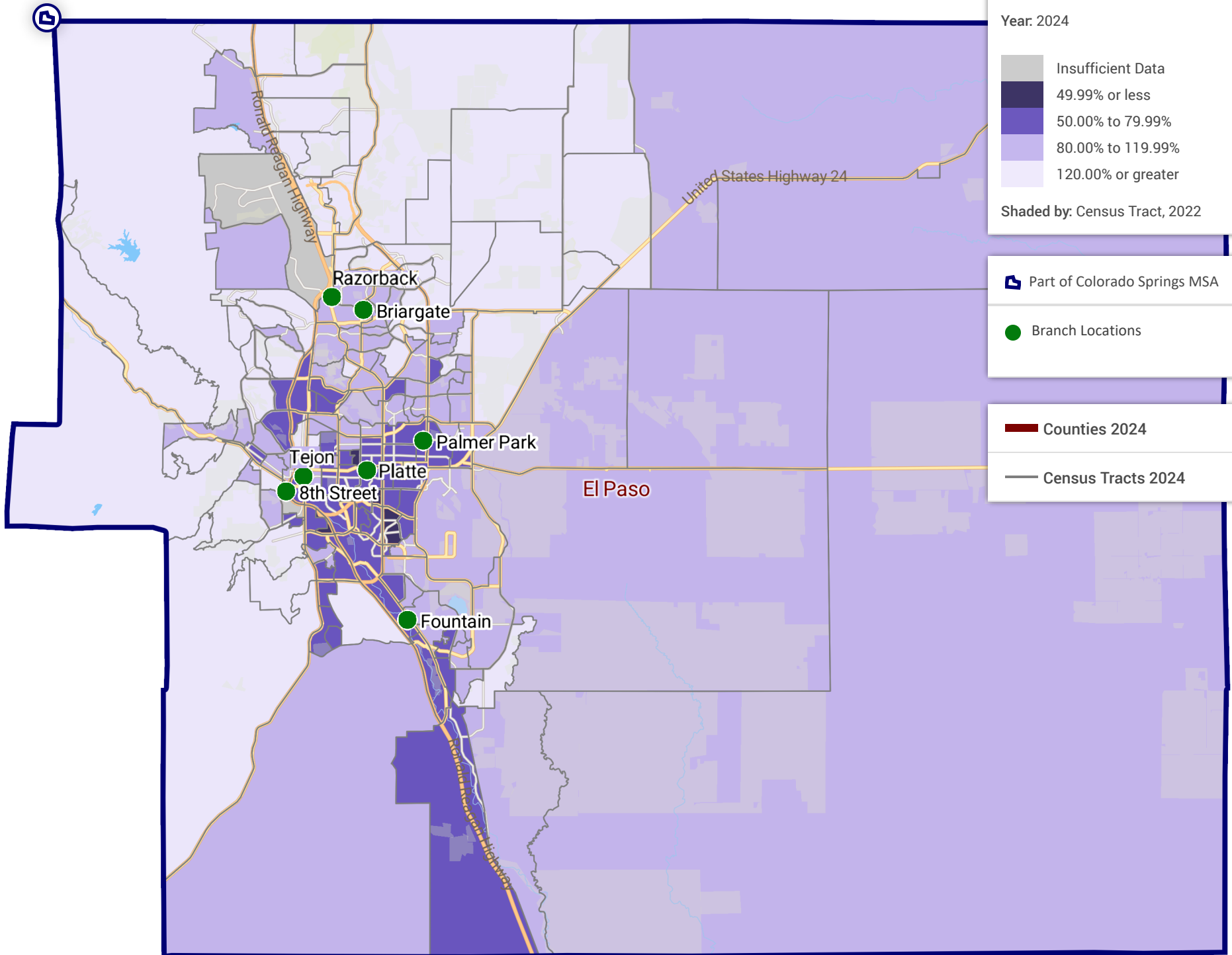
Shaded by: Census Tract, 2022

Part of Colorado Springs MSA

Branch Locations

Counties 2024

Census Tracts 2024



Colorado - Colorado Springs AA
El Paso County

State	MSA	County	Census Tract	Town	Zip Code	Minority Level	Income Level	Percent Median	Tract_11
8	17820	41	1.02	Colorado Springs	80909	20% - <50%	80% - 120%	99.1988	8041000102
8	17820	41	1.03	Colorado Springs	80917	20% - <50%	80% - 120%	80.6509	8041000103
8	17820	41	1.04	Colorado Springs	80909	20% - <50%	80% - 120%	80.9697	8041000104
8	17820	41	2.02	Colorado Springs	80918	20% - <50%	80% - 120%	89.0675	8041000202
8	17820	41	2.03	Colorado Springs	80907	20% - <50%	50% - 80%	65.7245	8041000203
8	17820	41	3.01	Colorado Springs	80907	20% - <50%	50% - 80%	74.897	8041000301
8	17820	41	3.02	Colorado Springs	80907	20% - <50%	50% - 80%	59.8858	8041000302
8	17820	41	4	Colorado Springs	80907	20% - <50%	80% - 120%	89.3756	8041000400
8	17820	41	5	Colorado Springs	80907	10% - <20%	80% - 120%	88.2425	8041000500
8	17820	41	6	Colorado Springs	80909	20% - <50%	80% - 120%	85.7303	8041000600
8	17820	41	7	Colorado Springs	80909	20% - <50%	80% - 120%	87.7732	8041000700
8	17820	41	8	Colorado Springs	80909	20% - <50%	50% - 80%	79.0784	8041000800
8	17820	41	9	Colorado Springs	80907	10% - <20%	>120%	139.9242	8041000900
8	17820	41	10	Colorado Springs	80907	10% - <20%	>120%	194.1266	8041001000
8	17820	41	11.01	Colorado Springs	80907	20% - <50%	50% - 80%	59.253	8041001101
8	17820	41	11.04	Colorado Springs	80904	20% - <50%	50% - 80%	65.2636	8041001104
8	17820	41	13.01	Colorado Springs	80904	20% - <50%	50% - 80%	71.1107	8041001301
8	17820	41	13.02	Colorado Springs	80904	20% - <50%	80% - 120%	85.4318	8041001302
8	17820	41	14	Colorado Springs	80904	20% - <50%	80% - 120%	93.8532	8041001400
8	17820	41	15	Colorado Springs	80905	20% - <50%	80% - 120%	86.6282	8041001500
8	17820	41	16	Colorado Springs	80903	20% - <50%	50% - 80%	66.8994	8041001600
8	17820	41	17	Colorado Springs	80903	20% - <50%	50% - 80%	68.3573	8041001700
8	17820	41	18	Colorado Springs	80909	10% - <20%	80% - 120%	114.3269	8041001800
8	17820	41	19.01	Colorado Springs	80909	20% - <50%	50% - 80%	71.9645	8041001901
8	17820	41	19.02	Colorado Springs	80909	20% - <50%	<50%	37.9255	8041001902
8	17820	41	20	Colorado Springs	80909	20% - <50%	50% - 80%	52.4328	8041002000
8	17820	41	21.01	Colorado Springs	80909	20% - <50%	50% - 80%	64.2571	8041002101
8	17820	41	21.02	Colorado Springs	80910	50% - <80%	50% - 80%	56.6512	8041002102
8	17820	41	22	Colorado Springs	80903	20% - <50%	80% - 120%	83.6348	8041002200
8	17820	41	23	Colorado Springs	80903	20% - <50%	50% - 80%	68.4696	8041002300
8	17820	41	24.01	Colorado Springs	80904	20% - <50%	80% - 120%	87.1822	8041002401
8	17820	41	24.02	Colorado Springs	80905	20% - <50%	>120%	121.854	8041002402
8	17820	41	25.01	Colorado Springs	80906	10% - <20%	>120%	159.6995	8041002501
8	17820	41	25.02	Colorado Springs	80905	20% - <50%	80% - 120%	89.3159	8041002502
8	17820	41	27	Colorado Springs	80903	20% - <50%	50% - 80%	71.5931	8041002700
8	17820	41	28.01	Colorado Springs	80910	50% - <80%	50% - 80%	58.7276	8041002801
8	17820	41	28.02	Colorado Springs	80903	50% - <80%	50% - 80%	61.7735	8041002802
8	17820	41	29.01	Colorado Springs	80905	50% - <80%	50% - 80%	60.7061	8041002901
8	17820	41	29.02	Colorado Springs	80905	50% - <80%	<50%	46.2681	8041002902
8	17820	41	30.01	Colorado Springs	80905	20% - <50%	N/A	0	8041003001
8	17820	41	30.02	Colorado Springs	80906	20% - <50%	50% - 80%	76.7023	8041003002
8	17820	41	31	Colorado Springs	80906	10% - <20%	>120%	181.9214	8041003100
8	17820	41	33.03	Colorado Springs	80906	20% - <50%	50% - 80%	73.3758	8041003303
8	17820	41	33.05	Cheyenne Mountain	80906	20% - <50%	>120%	146.6155	8041003305
8	17820	41	33.06	Cheyenne Mountain	80906	20% - <50%	>120%	153.2053	8041003306
8	17820	41	33.07	Colorado Springs	80906	20% - <50%	80% - 120%	99.5009	8041003307
8	17820	41	33.08	Colorado Springs	80906	20% - <50%	50% - 80%	72.7704	8041003308
8	17820	41	34.01	Pikes Peak	80829	10% - <20%	>120%	131.0706	8041003401
8	17820	41	34.02	Pikes Peak	80809	10% - <20%	>120%	214.9228	8041003402
8	17820	41	37.02	Colorado Springs	80919	10% - <20%	>120%	145.3176	8041003702
8	17820	41	37.05	Colorado Springs	80919	20% - <50%	>120%	149.2053	8041003705
8	17820	41	37.06	Colorado Springs	80919	20% - <50%	80% - 120%	119.712	8041003706
8	17820	41	37.07	Colorado Springs	80919	20% - <50%	>120%	145.2722	8041003707

Colorado - Colorado Springs AA
El Paso County

State	MSA	County	Census Tract	Town	Zip Code	Minority Level	Income Level	Percent Median	Tract_11
8	17820	41	37.08	Colorado Springs	80919	10% - <20%	>120%	131.9387	8041003708
8	17820	41	37.1	Colorado Springs	80919	20% - <50%	>120%	123.2606	8041003710
8	17820	41	37.11	Colorado Springs	80919	20% - <50%	>120%	123.6797	8041003711
8	17820	41	37.12	Monument	80132	10% - <20%	80% - 120%	109.4267	8041003712
8	17820	41	37.13	Monument	80921	10% - <20%	>120%	139.7643	8041003713
8	17820	41	38.01	Monument	80840	20% - <50%	80% - 120%	95.7958	8041003801
8	17820	41	38.02	Monument	80840	20% - <50%	N/A	0	8041003802
8	17820	41	39.05	Colorado Springs	80920	20% - <50%	80% - 120%	87.3267	8041003905
8	17820	41	39.06	Colorado Springs	80920	20% - <50%	80% - 120%	111.355	8041003906
8	17820	41	39.1	Black Forest-Peyton	80808	10% - <20%	80% - 120%	80.1888	8041003910
8	17820	41	39.11	Black Forest-Peyton	80808	10% - <20%	80% - 120%	104.9515	8041003911
8	17820	41	39.12	Black Forest-Peyton	80831	20% - <50%	>120%	128.5333	8041003912
8	17820	41	39.13	Black Forest-Peyton	80106	10% - <20%	>120%	153.4477	8041003913
8	17820	41	39.14	Black Forest-Peyton	80831	20% - <50%	>120%	164.429	8041003914
8	17820	41	40.08	Colorado Springs	80916	20% - <50%	80% - 120%	100.2471	8041004008
8	17820	41	40.09	Colorado Springs	80916	50% - <80%	50% - 80%	55.7975	8041004009
8	17820	41	41	Fountain	80911	20% - <50%	50% - 80%	69.8499	8041004100
8	17820	41	42	Fountain	80911	20% - <50%	80% - 120%	87.4497	8041004200
8	17820	41	43	Fountain	80911	20% - <50%	80% - 120%	103.1629	8041004300
8	17820	41	44.02	Fountain	80913	20% - <50%	>120%	142.6179	8041004402
8	17820	41	44.03	Fountain	80926	50% - <80%	80% - 120%	81.3423	8041004403
8	17820	41	44.04	Fountain	80902	20% - <50%	50% - 80%	73.6695	8041004404
8	17820	41	44.05	Fountain	80902	20% - <50%	50% - 80%	54.7396	8041004405
8	17820	41	44.06	Fountain	80902	50% - <80%	50% - 80%	61.7377	8041004406
8	17820	41	45.01	Colorado Springs	80911	50% - <80%	50% - 80%	55.9611	8041004501
8	17820	41	45.02	Fountain	80911	20% - <50%	80% - 120%	97.428	8041004502
8	17820	41	45.06	Fountain	80911	20% - <50%	80% - 120%	90.049	8041004506
8	17820	41	45.07	Fountain	80911	20% - <50%	50% - 80%	76.0038	8041004507
8	17820	41	45.12	Fountain	80817	20% - <50%	50% - 80%	65.3269	8041004512
8	17820	41	45.13	Fountain	80817	20% - <50%	50% - 80%	67.7376	8041004513
8	17820	41	45.14	Fountain	80817	20% - <50%	80% - 120%	94.0108	8041004514
8	17820	41	45.15	Fountain	80817	20% - <50%	>120%	135.6533	8041004515
8	17820	41	45.16	Fountain	80817	20% - <50%	50% - 80%	52.5701	8041004516
8	17820	41	45.17	Fountain	80817	20% - <50%	80% - 120%	87.0198	8041004517
8	17820	41	45.18	Fountain	80925	20% - <50%	80% - 120%	113.0087	8041004518
8	17820	41	45.19	Fountain	80817	20% - <50%	80% - 120%	95.2478	8041004519
8	17820	41	45.2	Fountain	80817	20% - <50%	80% - 120%	87.4783	8041004520
8	17820	41	46.01	Southeastern El Paso	80831	20% - <50%	80% - 120%	91.0436	8041004601
8	17820	41	46.02	Southeastern El Paso	80864	20% - <50%	80% - 120%	87.2503	8041004602
8	17820	41	46.03	Southeastern El Paso	80930	20% - <50%	80% - 120%	96.5875	8041004603
8	17820	41	47.01	Colorado Springs	80918	20% - <50%	80% - 120%	94.572	8041004701
8	17820	41	47.02	Colorado Springs	80918	20% - <50%	80% - 120%	102.0513	8041004702
8	17820	41	47.03	Colorado Springs	80918	20% - <50%	80% - 120%	114.6135	8041004703
8	17820	41	47.06	Colorado Springs	80923	20% - <50%	>120%	126.2564	8041004706
8	17820	41	47.07	Colorado Springs	80923	20% - <50%	80% - 120%	108.3998	8041004707
8	17820	41	47.08	Colorado Springs	80923	20% - <50%	>120%	131.073	8041004708
8	17820	41	48	Colorado Springs	80918	20% - <50%	80% - 120%	90.0777	8041004800
8	17820	41	49.01	Colorado Springs	80918	20% - <50%	80% - 120%	83.6491	8041004901
8	17820	41	49.02	Colorado Springs	80918	20% - <50%	>120%	152.2369	8041004902
8	17820	41	50	Elsmere	80915	20% - <50%	50% - 80%	58.3945	8041005000
8	17820	41	51.1	Elsmere	80915	20% - <50%	80% - 120%	86.6306	8041005110
8	17820	41	51.12	Elsmere	80922	20% - <50%	50% - 80%	74.8397	8041005112
8	17820	41	51.13	Elsmere	80922	20% - <50%	>120%	148.7922	8041005113

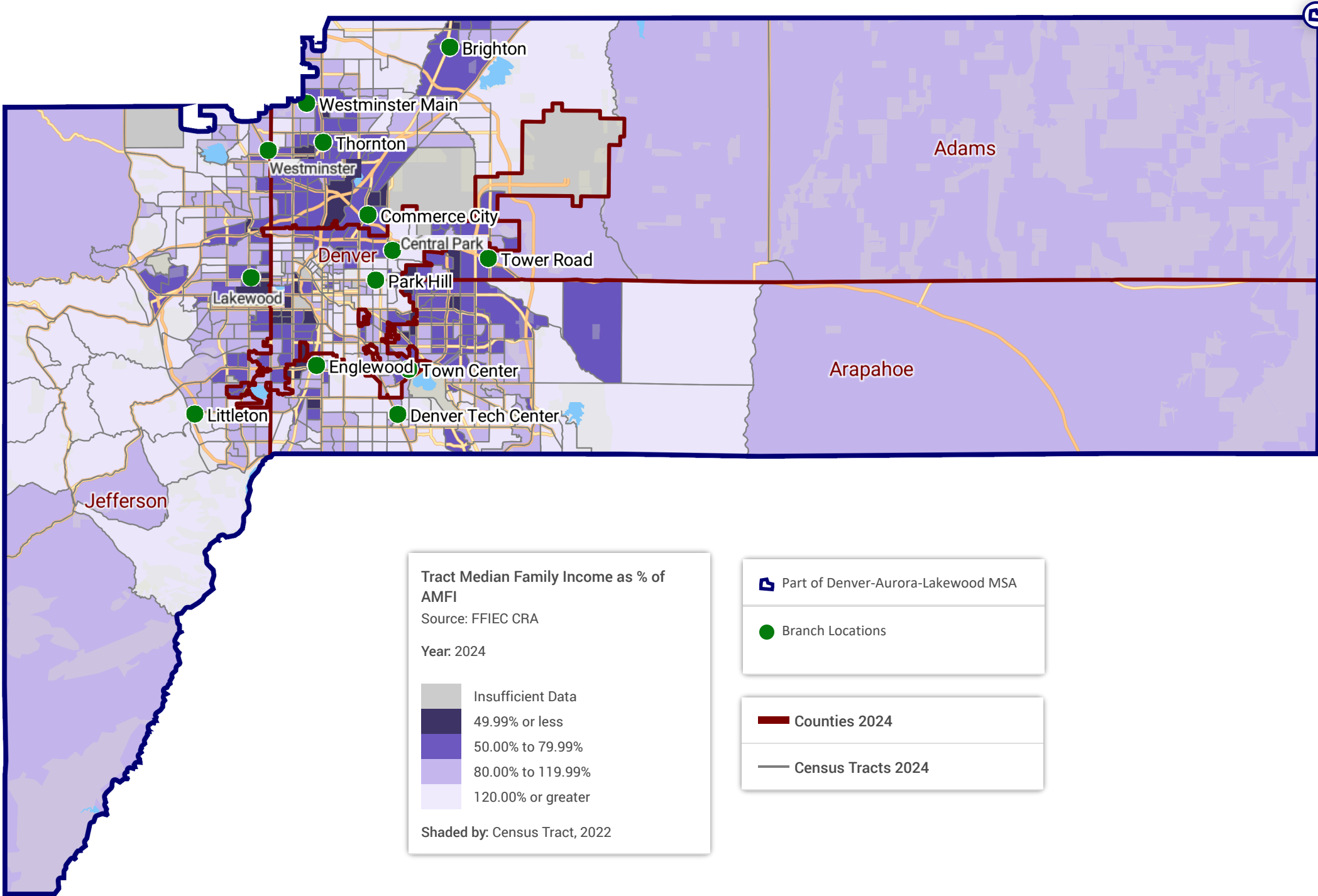
Colorado - Colorado Springs AA
El Paso County

State	MSA	County	Census Tract	Town	Zip Code	Minority Level	Income Level	Percent Median	Tract_11
8	17820	41	51.14	Elsmere	80915	50% - <80%	50% - 80%	76.8754	8041005114
8	17820	41	51.15	Elsmere	80951	20% - <50%	80% - 120%	118.1573	8041005115
8	17820	41	51.16	Elsmere	80922	20% - <50%	80% - 120%	109.6094	8041005116
8	17820	41	51.17	Elsmere	80922	20% - <50%	80% - 120%	92.5015	8041005117
8	17820	41	51.18	Elsmere	80922	20% - <50%	80% - 120%	95.4806	8041005118
8	17820	41	51.19	Elsmere	80922	20% - <50%	80% - 120%	115.7263	8041005119
8	17820	41	51.2	Elsmere	80923	20% - <50%	80% - 120%	110.5706	8041005120
8	17820	41	51.21	Elsmere	80923	20% - <50%	80% - 120%	110.6362	8041005121
8	17820	41	51.22	Elsmere	80951	20% - <50%	>120%	150.8029	8041005122
8	17820	41	51.23	Elsmere	80831	20% - <50%	80% - 120%	100.2698	8041005123
8	17820	41	51.24	Elsmere	80922	20% - <50%	80% - 120%	98.6483	8041005124
8	17820	41	51.25	Elsmere	80923	20% - <50%	>120%	125.0062	8041005125
8	17820	41	52.01	Colorado Springs	80910	50% - <80%	50% - 80%	52.8244	8041005201
8	17820	41	52.02	Colorado Springs	80910	50% - <80%	<50%	48.9713	8041005202
8	17820	41	53	Colorado Springs	80910	50% - <80%	50% - 80%	61.1694	8041005300
8	17820	41	54	Colorado Springs	80910	50% - <80%	50% - 80%	55.2697	8041005400
8	17820	41	55.01	Colorado Springs	80917	20% - <50%	80% - 120%	103.828	8041005501
8	17820	41	55.02	Colorado Springs	80917	20% - <50%	50% - 80%	56.1939	8041005502
8	17820	41	56.01	Colorado Springs	80917	20% - <50%	80% - 120%	91.9069	8041005601
8	17820	41	56.02	Colorado Springs	80917	20% - <50%	80% - 120%	90.8383	8041005602
8	17820	41	57	Colorado Springs	80917	20% - <50%	80% - 120%	93.8926	8041005700
8	17820	41	58	Colorado Springs	80917	20% - <50%	80% - 120%	106.5121	8041005800
8	17820	41	59	Colorado Springs	80915	20% - <50%	50% - 80%	78.9375	8041005900
8	17820	41	60	Colorado Springs	80915	50% - <80%	50% - 80%	57.7915	8041006000
8	17820	41	61	Colorado Springs	80909	50% - <80%	50% - 80%	50.7934	8041006100
8	17820	41	62	Colorado Springs	80916	50% - <80%	50% - 80%	62.4971	8041006200
8	17820	41	63.01	Colorado Springs	80916	50% - <80%	50% - 80%	79.7256	8041006301
8	17820	41	63.02	Colorado Springs	80916	50% - <80%	50% - 80%	50.1319	8041006302
8	17820	41	64	Colorado Springs	80916	50% - <80%	<50%	47.8167	8041006400
8	17820	41	65.01	Colorado Springs	80916	50% - <80%	50% - 80%	70.7585	8041006501
8	17820	41	65.02	Colorado Springs	80916	50% - <80%	80% - 120%	81.5106	8041006502
8	17820	41	66	Colorado Springs	80904	10% - <20%	80% - 120%	105.5211	8041006600
8	17820	41	67.01	Monument	80829	10% - <20%	80% - 120%	118.5848	8041006701
8	17820	41	67.02	Monument	80829	10% - <20%	>120%	170.3955	8041006702
8	17820	41	68.01	Colorado Springs	80920	20% - <50%	80% - 120%	89.649	8041006801
8	17820	41	68.02	Colorado Springs	80920	20% - <50%	80% - 120%	118.9944	8041006802
8	17820	41	69.01	Colorado Springs	80920	20% - <50%	>120%	135.1052	8041006901
8	17820	41	69.02	Colorado Springs	80920	20% - <50%	80% - 120%	110.5956	8041006902
8	17820	41	70	Colorado Springs	80920	20% - <50%	>120%	160.6774	8041007000
8	17820	41	71.03	Colorado Springs	80920	20% - <50%	>120%	141.5553	8041007103
8	17820	41	71.04	Colorado Springs	80920	20% - <50%	>120%	177.9238	8041007104
8	17820	41	71.05	Colorado Springs	80924	20% - <50%	>120%	133.8467	8041007105
8	17820	41	71.06	Colorado Springs	80924	20% - <50%	>120%	176.2295	8041007106
8	17820	41	72.03	Black Forest-Peyton	80921	20% - <50%	>120%	157.9324	8041007203
8	17820	41	72.04	Black Forest-Peyton	80921	20% - <50%	>120%	151.6853	8041007204
8	17820	41	72.05	Black Forest-Peyton	80921	20% - <50%	>120%	138.5058	8041007205
8	17820	41	72.06	Black Forest-Peyton	80921	20% - <50%	>120%	203.1486	8041007206
8	17820	41	73.01	Black Forest-Peyton	80132	10% - <20%	>120%	189.6717	8041007301
8	17820	41	73.02	Black Forest-Peyton	80132	10% - <20%	>120%	158.9533	8041007302
8	17820	41	74.01	Black Forest-Peyton	80132	10% - <20%	>120%	187.7589	8041007401
8	17820	41	74.02	Black Forest-Peyton	80132	10% - <20%	>120%	282.7787	8041007402
8	17820	41	75.01	Black Forest-Peyton	80908	10% - <20%	>120%	141.8717	8041007501
8	17820	41	75.02	Black Forest-Peyton	80908	10% - <20%	>120%	184.9697	8041007502

Colorado - Colorado Springs AA
El Paso County

State	MSA	County	Census Tract	Town	Zip Code	Minority Level	Income Level	Percent Median	Tract_11
8	17820	41	76.02	Black Forest-Peyton	80908	10% - <20%	>120%	171.6397	8041007602
8	17820	41	76.03	Black Forest-Peyton	80831	20% - <50%	>120%	137.7296	8041007603
8	17820	41	76.04	Black Forest-Peyton	80908	20% - <50%	>120%	124.4223	8041007604
8	17820	41	77	Colorado Springs	80918	20% - <50%	80% - 120%	102.659	8041007700
8	17820	41	78.01	Colorado Springs	80918	20% - <50%	>120%	128.7077	8041007801
8	17820	41	78.02	Colorado Springs	80918	20% - <50%	80% - 120%	88.8132	8041007802
8	17820	41	79	Colorado Springs	80904	10% - <20%	>120%	164.7228	8041007900
8	17820	41	80	Colorado Springs	80907	20% - <50%	50% - 80%	64.5914	8041008000

Colorado, Denver AA; Adams, Arapahoe Denver and Jefferson Counties



Colorado - Denver AA
Adams, Arapahoe, Denver and Jefferson Counties

State	MSA	County	Census Tract	Town	Zip Code	Minority Level	Income Level	Percent Median	Tract_11
8	19740	1	78.01	North Aurora	80010	80% - 100%	<50%	36.7701	8001007801
8	19740	1	78.02	North Aurora	80010	80% - 100%	<50%	40.257	8001007802
8	19740	1	79	North Aurora	80010	50% - <80%	<50%	48.3592	8001007900
8	19740	1	80	North Aurora	80010	50% - <80%	50% - 80%	53.3061	8001008000
8	19740	1	81	North Aurora	80045	20% - <50%	80% - 120%	83.0045	8001008100
8	19740	1	82	North Aurora	80011	50% - <80%	50% - 80%	71.4929	8001008200
8	19740	1	83.08	North Aurora	80011	80% - 100%	<50%	41.7712	8001008308
8	19740	1	83.09	North Aurora	80011	80% - 100%	50% - 80%	57.7091	8001008309
8	19740	1	83.54	North Aurora	80019	50% - <80%	80% - 120%	95.4797	8001008354
8	19740	1	83.55	North Aurora	80011	50% - <80%	50% - 80%	79.3693	8001008355
8	19740	1	84.01	East Adams	80102	20% - <50%	80% - 120%	87.5762	8001008401
8	19740	1	84.02	East Adams	80103	20% - <50%	80% - 120%	101.3154	8001008402
8	19740	1	85.05	West Adams	80233	20% - <50%	50% - 80%	76.2333	8001008505
8	19740	1	85.06	West Adams	80233	20% - <50%	<50%	45.4656	8001008506
8	19740	1	85.07	West Adams	80233	20% - <50%	80% - 120%	86.5602	8001008507
8	19740	1	85.08	West Adams	80233	20% - <50%	50% - 80%	78.2438	8001008508
8	19740	1	85.24	West Adams	80241	20% - <50%	>120%	122.9116	8001008524
8	19740	1	85.26	West Adams	80602	20% - <50%	80% - 120%	114.4139	8001008526
8	19740	1	85.33	West Adams	80233	20% - <50%	50% - 80%	71.7963	8001008533
8	19740	1	85.34	West Adams	80233	20% - <50%	80% - 120%	90.431	8001008534
8	19740	1	85.35	Brighton	80640	50% - <80%	80% - 120%	99.9524	8001008535
8	19740	1	85.36	Brighton	80022	20% - <50%	>120%	120.5686	8001008536
8	19740	1	85.38	Brighton	80022	20% - <50%	>120%	125.6376	8001008538
8	19740	1	85.4	Brighton	80602	20% - <50%	>120%	121.4265	8001008540
8	19740	1	85.44	West Adams	80602	20% - <50%	>120%	133.6962	8001008544
8	19740	1	85.45	West Adams	80241	20% - <50%	80% - 120%	116.1259	8001008545
8	19740	1	85.46	West Adams	80241	20% - <50%	80% - 120%	89.3579	8001008546
8	19740	1	85.47	West Adams	80241	20% - <50%	80% - 120%	95.9925	8001008547
8	19740	1	85.48	West Adams	80602	20% - <50%	80% - 120%	104.6647	8001008548
8	19740	1	85.49	West Adams	80602	20% - <50%	80% - 120%	98.4353	8001008549
8	19740	1	85.5	West Adams	80233	20% - <50%	80% - 120%	97.9245	8001008550
8	19740	1	85.51	West Adams	80602	20% - <50%	>120%	147.3937	8001008551
8	19740	1	85.52	Brighton	80601	20% - <50%	50% - 80%	79.7153	8001008552
8	19740	1	85.53	Brighton	80022	20% - <50%	>120%	132.8256	8001008553
8	19740	1	85.54	West Adams	80241	20% - <50%	80% - 120%	90.7005	8001008554
8	19740	1	85.55	West Adams	80241	20% - <50%	50% - 80%	77.8551	8001008555
8	19740	1	85.56	Brighton	80640	50% - <80%	80% - 120%	105.1794	8001008556
8	19740	1	85.57	Brighton	80640	20% - <50%	80% - 120%	119.9627	8001008557
8	19740	1	85.58	Brighton	80022	50% - <80%	>120%	120.6394	8001008558
8	19740	1	85.59	Brighton	80022	50% - <80%	80% - 120%	84.0902	8001008559
8	19740	1	85.6	Brighton	80602	20% - <50%	>120%	169.3418	8001008560
8	19740	1	85.61	Brighton	80602	20% - <50%	>120%	122.1235	8001008561
8	19740	1	85.62	Brighton	80601	20% - <50%	80% - 120%	107.379	8001008562
8	19740	1	85.63	Brighton	80601	20% - <50%	80% - 120%	104.2876	8001008563
8	19740	1	85.64	Brighton	80601	20% - <50%	50% - 80%	69.0074	8001008564
8	19740	1	85.65	Brighton	80601	20% - <50%	80% - 120%	91.1639	8001008565
8	19740	1	86.03	Brighton	80601	50% - <80%	<50%	42.1222	8001008603
8	19740	1	86.04	Brighton	80601	50% - <80%	50% - 80%	68.292	8001008604
8	19740	1	86.05	Brighton	80601	20% - <50%	80% - 120%	110.7098	8001008605
8	19740	1	86.06	Brighton	80601	50% - <80%	50% - 80%	70.6602	8001008606
8	19740	1	87.05	Commerce City	80022	50% - <80%	<50%	48.8003	8001008705
8	19740	1	87.06	Commerce City	80022	50% - <80%	<50%	45.2116	8001008706
8	19740	1	87.09	Commerce City	80022	50% - <80%	50% - 80%	56.6233	8001008709

Colorado - Denver AA
Adams, Arapahoe, Denver and Jefferson Counties

State	MSA	County	Census Tract	Town	Zip Code	Minority Level	Income Level	Percent Median	Tract_11
8	19740	1	88.01	Commerce City	80022	50% - <80%	50% - 80%	58.1201	8001008801
8	19740	1	88.02	Commerce City	80022	50% - <80%	50% - 80%	55.1702	8001008802
8	19740	1	89.01	Commerce City	80022	50% - <80%	50% - 80%	78.3262	8001008901
8	19740	1	90.01	West Adams	80229	50% - <80%	50% - 80%	64.9631	8001009001
8	19740	1	90.03	West Adams	80229	50% - <80%	50% - 80%	71.2254	8001009003
8	19740	1	90.04	West Adams	80229	50% - <80%	50% - 80%	66.1021	8001009004
8	19740	1	91.01	West Adams	80229	50% - <80%	50% - 80%	70.2288	8001009101
8	19740	1	91.03	West Adams	80229	50% - <80%	50% - 80%	53.4961	8001009103
8	19740	1	91.04	West Adams	80229	50% - <80%	50% - 80%	61.2008	8001009104
8	19740	1	92.02	West Adams	80229	50% - <80%	50% - 80%	57.3843	8001009202
8	19740	1	92.03	West Adams	80229	50% - <80%	50% - 80%	63.1871	8001009203
8	19740	1	92.04	West Adams	80229	50% - <80%	50% - 80%	74.8393	8001009204
8	19740	1	92.06	West Adams	80229	50% - <80%	80% - 120%	91.4867	8001009206
8	19740	1	92.07	West Adams	80229	50% - <80%	50% - 80%	70.5565	8001009207
8	19740	1	93.04	West Adams	80260	50% - <80%	50% - 80%	65.5961	8001009304
8	19740	1	93.06	West Adams	80221	50% - <80%	50% - 80%	61.5886	8001009306
8	19740	1	93.07	West Adams	80221	50% - <80%	80% - 120%	83.4553	8001009307
8	19740	1	93.08	West Adams	80221	50% - <80%	50% - 80%	77.0669	8001009308
8	19740	1	93.09	West Adams	80031	50% - <80%	50% - 80%	76.3399	8001009309
8	19740	1	93.1	West Adams	80221	50% - <80%	50% - 80%	68.3298	8001009310
8	19740	1	93.16	West Adams	80260	50% - <80%	<50%	49.5535	8001009316
8	19740	1	93.18	West Adams	80260	50% - <80%	<50%	37.5805	8001009318
8	19740	1	93.19	West Adams	80260	50% - <80%	<50%	35.6456	8001009319
8	19740	1	93.2	West Adams	80260	50% - <80%	50% - 80%	50.0402	8001009320
8	19740	1	93.21	West Adams	80260	50% - <80%	50% - 80%	60.2712	8001009321
8	19740	1	93.22	West Adams	80260	50% - <80%	50% - 80%	60.8024	8001009322
8	19740	1	93.23	West Adams	80234	50% - <80%	50% - 80%	66.8767	8001009323
8	19740	1	93.25	West Adams	80234	20% - <50%	80% - 120%	92.3776	8001009325
8	19740	1	93.26	West Adams	80234	20% - <50%	80% - 120%	89.8707	8001009326
8	19740	1	93.27	West Adams	80234	20% - <50%	80% - 120%	89.3317	8001009327
8	19740	1	94.01	West Adams	80031	50% - <80%	50% - 80%	72.5311	8001009401
8	19740	1	94.06	West Adams	80031	20% - <50%	50% - 80%	78.9214	8001009406
8	19740	1	94.07	West Adams	80031	50% - <80%	50% - 80%	70.2405	8001009407
8	19740	1	94.08	West Adams	80031	20% - <50%	80% - 120%	106.5734	8001009408
8	19740	1	94.09	West Adams	80031	20% - <50%	>120%	141.5832	8001009409
8	19740	1	94.1	West Adams	80031	20% - <50%	>120%	140.8416	8001009410
8	19740	1	94.11	West Adams	80031	20% - <50%	80% - 120%	103.4471	8001009411
8	19740	1	95.01	West Adams	80030	50% - <80%	50% - 80%	68.0845	8001009501
8	19740	1	95.02	West Adams	80221	50% - <80%	50% - 80%	68.767	8001009502
8	19740	1	95.53	West Adams	80216	50% - <80%	50% - 80%	67.4127	8001009553
8	19740	1	96.03	West Adams	80030	20% - <50%	50% - 80%	63.1813	8001009603
8	19740	1	96.04	West Adams	80030	50% - <80%	50% - 80%	59.706	8001009604
8	19740	1	96.06	West Adams	80221	50% - <80%	50% - 80%	68.5993	8001009606
8	19740	1	96.07	West Adams	80003	50% - <80%	50% - 80%	73.866	8001009607
8	19740	1	96.08	West Adams	80003	20% - <50%	80% - 120%	107.315	8001009608
8	19740	1	97.51	West Adams	80002	50% - <80%	50% - 80%	73.1419	8001009751
8	19740	1	97.52	West Adams	80221	50% - <80%	50% - 80%	79.0387	8001009752
8	19740	1	150	Commerce City	80229	50% - <80%	<50%	47.4228	8001015000
8	19740	1	600.01	Brighton	80023	20% - <50%	80% - 120%	98.1513	8001060001
8	19740	1	600.02	Brighton	80602	20% - <50%	>120%	155.2769	8001060002
8	19740	1	601	West Adams	80234	20% - <50%	80% - 120%	117.6972	8001060100
8	19740	1	602	West Adams	80234	20% - <50%	50% - 80%	77.8706	8001060200
8	19740	1	612	Brighton	80602	20% - <50%	>120%	135.2307	8001061200

Colorado - Denver AA
Adams, Arapahoe, Denver and Jefferson Counties

State	MSA	County	Census Tract	Town	Zip Code	Minority Level	Income Level	Percent Median	Tract_11
8	19740	1	9887	Commerce City	80022	N/A	N/A	0	8001988700
8	19740	5	49.51	South Aurora	80246	20% - <50%	<50%	40.5934	8005004951
8	19740	5	49.52	South Aurora	80246	20% - <50%	80% - 120%	105.3413	8005004952
8	19740	5	55.51	Southwest Arapahoe	80110	50% - <80%	<50%	46.434	8005005551
8	19740	5	55.52	Southwest Arapahoe	80110	50% - <80%	<50%	38.673	8005005552
8	19740	5	55.53	Southwest Arapahoe	80110	20% - <50%	80% - 120%	83.0423	8005005553
8	19740	5	56.11	Southwest Arapahoe	80121	10% - <20%	80% - 120%	110.9376	8005005611
8	19740	5	56.12	Southwest Arapahoe	80121	20% - <50%	>120%	129.4551	8005005612
8	19740	5	56.14	Southwest Arapahoe	80121	10% - <20%	80% - 120%	102.5941	8005005614
8	19740	5	56.19	Southwest Arapahoe	80123	20% - <50%	80% - 120%	116.185	8005005619
8	19740	5	56.2	Southwest Arapahoe	80123	20% - <50%	80% - 120%	100.5748	8005005620
8	19740	5	56.21	Southwest Arapahoe	80123	10% - <20%	>120%	142.0611	8005005621
8	19740	5	56.22	Southwest Arapahoe	80123	10% - <20%	>120%	194.2834	8005005622
8	19740	5	56.23	Southwest Arapahoe	80120	10% - <20%	80% - 120%	103.6236	8005005623
8	19740	5	56.24	Southwest Arapahoe	80120	10% - <20%	>120%	125.7364	8005005624
8	19740	5	56.25	Southwest Arapahoe	80122	20% - <50%	80% - 120%	109.946	8005005625
8	19740	5	56.26	Southwest Arapahoe	80122	20% - <50%	80% - 120%	110.0594	8005005626
8	19740	5	56.27	Southwest Arapahoe	80122	10% - <20%	>120%	129.7371	8005005627
8	19740	5	56.28	Southwest Arapahoe	80122	10% - <20%	>120%	126.5352	8005005628
8	19740	5	56.29	Southwest Arapahoe	80122	10% - <20%	>120%	201.9572	8005005629
8	19740	5	56.3	Southwest Arapahoe	80122	10% - <20%	80% - 120%	106.1789	8005005630
8	19740	5	56.31	Southwest Arapahoe	80122	10% - <20%	80% - 120%	112.9676	8005005631
8	19740	5	56.32	Southwest Arapahoe	80122	20% - <50%	80% - 120%	119.3811	8005005632
8	19740	5	56.33	Southwest Arapahoe	80120	10% - <20%	>120%	134.8672	8005005633
8	19740	5	56.34	Southwest Arapahoe	80120	10% - <20%	80% - 120%	111.1073	8005005634
8	19740	5	56.35	Southwest Arapahoe	80121	10% - <20%	>120%	127.7867	8005005635
8	19740	5	56.36	Southwest Arapahoe	80121	10% - <20%	>120%	242.35	8005005636
8	19740	5	57.01	Southwest Arapahoe	80110	20% - <50%	50% - 80%	79.9247	8005005701
8	19740	5	57.02	Southwest Arapahoe	80110	20% - <50%	50% - 80%	69.8401	8005005702
8	19740	5	58	Southwest Arapahoe	80113	10% - <20%	>120%	132.6541	8005005800
8	19740	5	59.51	Southwest Arapahoe	80113	20% - <50%	80% - 120%	82.6255	8005005951
8	19740	5	59.52	Southwest Arapahoe	80113	20% - <50%	80% - 120%	100.3325	8005005952
8	19740	5	60	Southwest Arapahoe	80110	20% - <50%	80% - 120%	96.4481	8005006000
8	19740	5	61	Southwest Arapahoe	80113	20% - <50%	50% - 80%	79.0057	8005006100
8	19740	5	62	Southwest Arapahoe	80110	20% - <50%	80% - 120%	84.2424	8005006200
8	19740	5	63	Southwest Arapahoe	80113	20% - <50%	80% - 120%	89.7447	8005006300
8	19740	5	64	Southwest Arapahoe	80110	20% - <50%	50% - 80%	74.7918	8005006400
8	19740	5	65.01	Southwest Arapahoe	80120	20% - <50%	50% - 80%	62.7751	8005006501
8	19740	5	65.02	Southwest Arapahoe	80120	20% - <50%	80% - 120%	85.1982	8005006502
8	19740	5	66.01	Southwest Arapahoe	80120	20% - <50%	<50%	41.841	8005006601
8	19740	5	66.03	Southwest Arapahoe	80120	10% - <20%	80% - 120%	95.5659	8005006603
8	19740	5	66.04	Southwest Arapahoe	80120	20% - <50%	50% - 80%	79.8598	8005006604
8	19740	5	67.04	Southwest Arapahoe	80113	10% - <20%	>120%	242.35	8005006704
8	19740	5	67.05	Southwest Arapahoe	80113	10% - <20%	>120%	242.35	8005006705
8	19740	5	67.06	Southwest Arapahoe	80112	20% - <50%	>120%	136.235	8005006706
8	19740	5	67.07	Southwest Arapahoe	80112	20% - <50%	>120%	130.4438	8005006707
8	19740	5	67.08	Southwest Arapahoe	80112	10% - <20%	>120%	155.3457	8005006708
8	19740	5	67.09	Southwest Arapahoe	80112	20% - <50%	>120%	158.1463	8005006709
8	19740	5	67.11	Southwest Arapahoe	80111	10% - <20%	>120%	152.9309	8005006711
8	19740	5	67.12	Southwest Arapahoe	80111	10% - <20%	>120%	187.0934	8005006712
8	19740	5	67.13	Southwest Arapahoe	80111	20% - <50%	80% - 120%	101.6654	8005006713
8	19740	5	68.08	Southwest Arapahoe	80111	20% - <50%	>120%	177.6583	8005006808
8	19740	5	68.15	Southwest Arapahoe	80112	20% - <50%	80% - 120%	84.0766	8005006815

Colorado - Denver AA
Adams, Arapahoe, Denver and Jefferson Counties

State	MSA	County	Census Tract	Town	Zip Code	Minority Level	Income Level	Percent Median	Tract_11
8	19740	5	68.54	Southwest Arapahoe	80111	20% - <50%	80% - 120%	85.1071	8005006854
8	19740	5	68.57	Southwest Arapahoe	80111	20% - <50%	>120%	218.8208	8005006857
8	19740	5	68.59	Southwest Arapahoe	80111	20% - <50%	80% - 120%	95.8209	8005006859
8	19740	5	68.6	Southwest Arapahoe	80111	20% - <50%	>120%	131.0138	8005006860
8	19740	5	68.61	Southwest Arapahoe	80111	20% - <50%	>120%	173.2795	8005006861
8	19740	5	68.62	Southwest Arapahoe	80111	20% - <50%	>120%	158.2132	8005006862
8	19740	5	68.63	Southwest Arapahoe	80112	20% - <50%	50% - 80%	74.4515	8005006863
8	19740	5	68.64	Southwest Arapahoe	80112	20% - <50%	>120%	130.6581	8005006864
8	19740	5	71.01	East Arapahoe	80105	20% - <50%	80% - 120%	97.7568	8005007101
8	19740	5	71.03	East Arapahoe	80102	20% - <50%	>120%	125.8479	8005007103
8	19740	5	71.06	East Arapahoe	80137	20% - <50%	>120%	134.2012	8005007106
8	19740	5	71.08	East Arapahoe	80011	20% - <50%	50% - 80%	77.0214	8005007108
8	19740	5	71.09	East Arapahoe	80018	50% - <80%	>120%	127.175	8005007109
8	19740	5	71.1	East Arapahoe	80018	50% - <80%	>120%	124.4481	8005007110
8	19740	5	71.11	East Arapahoe	80137	50% - <80%	50% - 80%	52.581	8005007111
8	19740	5	71.12	East Arapahoe	80016	20% - <50%	>120%	156.3655	8005007112
8	19740	5	71.13	East Arapahoe	80016	20% - <50%	>120%	150.3843	8005007113
8	19740	5	72.01	South Aurora	80010	50% - <80%	50% - 80%	50.5239	8005007201
8	19740	5	72.02	South Aurora	80230	50% - <80%	<50%	49.7057	8005007202
8	19740	5	73.01	South Aurora	80011	50% - <80%	50% - 80%	54.7437	8005007301
8	19740	5	73.02	South Aurora	80010	80% - 100%	50% - 80%	52.5092	8005007302
8	19740	5	74	South Aurora	80010	50% - <80%	50% - 80%	59.2359	8005007400
8	19740	5	75	South Aurora	80011	50% - <80%	50% - 80%	50.0857	8005007500
8	19740	5	76	South Aurora	80011	50% - <80%	50% - 80%	58.5941	8005007600
8	19740	5	77.02	South Aurora	80012	50% - <80%	50% - 80%	70.222	8005007702
8	19740	5	77.03	South Aurora	80010	50% - <80%	50% - 80%	60.4108	8005007703
8	19740	5	77.04	South Aurora	80012	50% - <80%	50% - 80%	58.8248	8005007704
8	19740	5	151	South Aurora	80222	10% - <20%	>120%	139.0143	8005015100
8	19740	5	800	South Aurora	80012	50% - <80%	50% - 80%	58.029	8005080000
8	19740	5	801	South Aurora	80012	50% - <80%	50% - 80%	57.1255	8005080100
8	19740	5	802	South Aurora	80012	50% - <80%	80% - 120%	88.5504	8005080200
8	19740	5	803	South Aurora	80014	50% - <80%	80% - 120%	94.8622	8005080300
8	19740	5	804	South Aurora	80014	20% - <50%	80% - 120%	85.6432	8005080400
8	19740	5	805	South Aurora	80014	20% - <50%	50% - 80%	77.6573	8005080500
8	19740	5	806	South Aurora	80014	50% - <80%	50% - 80%	52.1884	8005080600
8	19740	5	807	South Aurora	80012	50% - <80%	50% - 80%	77.2027	8005080700
8	19740	5	808	South Aurora	80012	50% - <80%	50% - 80%	59.5267	8005080800
8	19740	5	809	South Aurora	80012	50% - <80%	50% - 80%	78.6044	8005080900
8	19740	5	810.01	South Aurora	80011	50% - <80%	<50%	35.8763	8005081001
8	19740	5	810.02	South Aurora	80012	50% - <80%	<50%	49.9423	8005081002
8	19740	5	811.01	South Aurora	80012	50% - <80%	50% - 80%	64.3998	8005081101
8	19740	5	811.02	South Aurora	80012	50% - <80%	50% - 80%	57.8254	8005081102
8	19740	5	812	South Aurora	80012	50% - <80%	50% - 80%	57.5879	8005081200
8	19740	5	813	South Aurora	80012	50% - <80%	80% - 120%	87.8815	8005081300
8	19740	5	814	South Aurora	80014	20% - <50%	50% - 80%	79.2985	8005081400
8	19740	5	815	South Aurora	80014	10% - <20%	50% - 80%	59.9057	8005081500
8	19740	5	816	South Aurora	80014	20% - <50%	50% - 80%	73.3551	8005081600
8	19740	5	817	South Aurora	80015	20% - <50%	>120%	160.0221	8005081700
8	19740	5	818	South Aurora	80011	80% - 100%	50% - 80%	50.4502	8005081800
8	19740	5	819	South Aurora	80011	50% - <80%	50% - 80%	59.865	8005081900
8	19740	5	820	South Aurora	80011	50% - <80%	50% - 80%	51.5146	8005082000
8	19740	5	821	South Aurora	80017	50% - <80%	50% - 80%	72.4022	8005082100
8	19740	5	822	South Aurora	80017	50% - <80%	50% - 80%	65.0668	8005082200

Colorado - Denver AA
Adams, Arapahoe, Denver and Jefferson Counties

State	MSA	County	Census Tract	Town	Zip Code	Minority Level	Income Level	Percent Median	Tract_11
8	19740	5	823	South Aurora	80013	50% - <80%	50% - 80%	65.4342	8005082300
8	19740	5	824	South Aurora	80013	50% - <80%	50% - 80%	56.952	8005082400
8	19740	5	825	South Aurora	80013	20% - <50%	80% - 120%	86.726	8005082500
8	19740	5	826	South Aurora	80017	50% - <80%	50% - 80%	67.5009	8005082600
8	19740	5	827	South Aurora	80017	50% - <80%	80% - 120%	87.5229	8005082700
8	19740	5	828	South Aurora	80017	50% - <80%	50% - 80%	74.7317	8005082800
8	19740	5	829	South Aurora	80017	50% - <80%	80% - 120%	95.6794	8005082900
8	19740	5	830	South Aurora	80018	50% - <80%	80% - 120%	110.452	8005083000
8	19740	5	831	South Aurora	80013	50% - <80%	50% - 80%	76.3089	8005083100
8	19740	5	832.01	South Aurora	80013	20% - <50%	80% - 120%	115.9892	8005083201
8	19740	5	832.02	South Aurora	80018	20% - <50%	80% - 120%	114.9219	8005083202
8	19740	5	833	South Aurora	80013	20% - <50%	80% - 120%	90.1354	8005083300
8	19740	5	834	South Aurora	80013	20% - <50%	80% - 120%	80.423	8005083400
8	19740	5	835	South Aurora	80013	50% - <80%	50% - 80%	74.9595	8005083500
8	19740	5	836	South Aurora	80015	20% - <50%	50% - 80%	68.4936	8005083600
8	19740	5	837	South Aurora	80015	20% - <50%	>120%	121.0397	8005083700
8	19740	5	838	South Aurora	80014	20% - <50%	80% - 120%	82.7447	8005083800
8	19740	5	839	South Aurora	80014	20% - <50%	80% - 120%	91.3655	8005083900
8	19740	5	840	South Aurora	80013	20% - <50%	80% - 120%	92.4716	8005084000
8	19740	5	841	South Aurora	80013	20% - <50%	50% - 80%	75.9541	8005084100
8	19740	5	842	South Aurora	80013	20% - <50%	80% - 120%	83.2943	8005084200
8	19740	5	843	South Aurora	80013	20% - <50%	80% - 120%	96.2872	8005084300
8	19740	5	844	South Aurora	80013	50% - <80%	80% - 120%	84.8396	8005084400
8	19740	5	845	South Aurora	80013	50% - <80%	50% - 80%	61.2891	8005084500
8	19740	5	846	South Aurora	80015	20% - <50%	80% - 120%	80.359	8005084600
8	19740	5	847	South Aurora	80013	20% - <50%	80% - 120%	89.26	8005084700
8	19740	5	848	South Aurora	80015	20% - <50%	80% - 120%	94.2262	8005084800
8	19740	5	849	South Aurora	80015	20% - <50%	>120%	151.7512	8005084900
8	19740	5	850	South Aurora	80016	20% - <50%	>120%	128.2588	8005085000
8	19740	5	851	South Aurora	80016	20% - <50%	>120%	177.3762	8005085100
8	19740	5	852	South Aurora	80016	20% - <50%	>120%	159.708	8005085200
8	19740	5	853	South Aurora	80016	20% - <50%	>120%	148.7654	8005085300
8	19740	5	854	South Aurora	80015	20% - <50%	>120%	132.5125	8005085400
8	19740	5	855	South Aurora	80015	20% - <50%	80% - 120%	117.135	8005085500
8	19740	5	856	South Aurora	80015	20% - <50%	>120%	144.2228	8005085600
8	19740	5	857	South Aurora	80015	20% - <50%	80% - 120%	89.3482	8005085700
8	19740	5	858	South Aurora	80015	20% - <50%	80% - 120%	112.8512	8005085800
8	19740	5	859	South Aurora	80015	20% - <50%	80% - 120%	113.81	8005085900
8	19740	5	860.01	South Aurora	80015	20% - <50%	80% - 120%	111.6366	8005086001
8	19740	5	860.02	South Aurora	80015	20% - <50%	50% - 80%	72.1957	8005086002
8	19740	5	861	South Aurora	80015	20% - <50%	80% - 120%	98.004	8005086100
8	19740	5	862	South Aurora	80015	20% - <50%	>120%	123.3382	8005086200
8	19740	5	863	South Aurora	80016	20% - <50%	80% - 120%	93.9965	8005086300
8	19740	5	864	South Aurora	80016	10% - <20%	>120%	193.7987	8005086400
8	19740	5	865	South Aurora	80016	20% - <50%	80% - 120%	106.46	8005086500
8	19740	5	866	South Aurora	80016	20% - <50%	80% - 120%	97.4592	8005086600
8	19740	5	867	South Aurora	80016	20% - <50%	>120%	169.114	8005086700
8	19740	5	868.01	South Aurora	80231	50% - <80%	50% - 80%	62.9942	8005086801
8	19740	5	868.02	South Aurora	80247	50% - <80%	80% - 120%	95.6348	8005086802
8	19740	5	869	South Aurora	80247	50% - <80%	<50%	44.1792	8005086900
8	19740	5	870	South Aurora	80247	50% - <80%	<50%	47.4596	8005087000
8	19740	5	871	South Aurora	80247	50% - <80%	50% - 80%	53.1151	8005087100
8	19740	5	872	South Aurora	80231	20% - <50%	50% - 80%	52.9125	8005087200

Colorado - Denver AA
Adams, Arapahoe, Denver and Jefferson Counties

State	MSA	County	Census Tract	Town	Zip Code	Minority Level	Income Level	Percent Median	Tract_11
8	19740	5	873.01	South Aurora	80231	50% - <80%	50% - 80%	63.0417	8005087301
8	19740	5	873.02	South Aurora	80231	20% - <50%	80% - 120%	91.7097	8005087302
8	19740	5	9800	South Aurora	80015	20% - <50%	N/A	0	8005980000
8	19740	31	1.02	Denver	80212	20% - <50%	>120%	127.8391	8031000102
8	19740	31	2.01	Denver	80221	50% - <80%	50% - 80%	73.4162	8031000201
8	19740	31	2.02	Denver	80211	50% - <80%	50% - 80%	70.0854	8031000202
8	19740	31	3.01	Denver	80212	20% - <50%	>120%	152.1767	8031000301
8	19740	31	3.02	Denver	80212	20% - <50%	>120%	137.6106	8031000302
8	19740	31	3.03	Denver	80211	20% - <50%	80% - 120%	105.5837	8031000303
8	19740	31	4.01	Denver	80211	20% - <50%	80% - 120%	106.9496	8031000401
8	19740	31	4.03	Denver	80211	20% - <50%	>120%	168.4655	8031000403
8	19740	31	4.04	Denver	80211	20% - <50%	N/A	0	8031000404
8	19740	31	5.01	Denver	80212	20% - <50%	>120%	162.0171	8031000501
8	19740	31	5.03	Denver	80211	20% - <50%	N/A	0	8031000503
8	19740	31	5.04	Denver	80211	20% - <50%	80% - 120%	116.9915	8031000504
8	19740	31	6	Denver	80211	20% - <50%	>120%	137.7657	8031000600
8	19740	31	7.03	Denver	80204	20% - <50%	80% - 120%	106.6335	8031000703
8	19740	31	7.04	Denver	80204	20% - <50%	80% - 120%	112.8658	8031000704
8	19740	31	7.05	Denver	80204	50% - <80%	80% - 120%	90.4902	8031000705
8	19740	31	7.06	Denver	80204	50% - <80%	80% - 120%	99.8177	8031000706
8	19740	31	8	Denver	80204	80% - 100%	<50%	20.6432	8031000800
8	19740	31	9.02	Denver	80219	50% - <80%	50% - 80%	56.0437	8031000902
8	19740	31	9.03	Denver	80219	50% - <80%	<50%	49.8172	8031000903
8	19740	31	9.04	Denver	80204	50% - <80%	50% - 80%	50.6208	8031000904
8	19740	31	9.05	Denver	80204	50% - <80%	50% - 80%	74.5097	8031000905
8	19740	31	10	Denver	80219	80% - 100%	N/A	0	8031001000
8	19740	31	11.01	Denver	80211	50% - <80%	80% - 120%	92.2322	8031001101
8	19740	31	11.02	Denver	80211	20% - <50%	>120%	139.0482	8031001102
8	19740	31	13.01	Denver	80219	50% - <80%	50% - 80%	56.8463	8031001301
8	19740	31	13.02	Denver	80223	50% - <80%	<50%	45.105	8031001302
8	19740	31	14.01	Denver	80223	50% - <80%	50% - 80%	59.2407	8031001401
8	19740	31	14.02	Denver	80223	50% - <80%	50% - 80%	50.7682	8031001402
8	19740	31	14.03	Denver	80223	20% - <50%	50% - 80%	78.0712	8031001403
8	19740	31	15	Denver	80216	50% - <80%	50% - 80%	51.3043	8031001500
8	19740	31	16.01	Denver	80205	20% - <50%	80% - 120%	82.9376	8031001601
8	19740	31	16.02	Denver	80216	20% - <50%	>120%	157.4183	8031001602
8	19740	31	16.03	Denver	80205	20% - <50%	N/A	0	8031001603
8	19740	31	17.03	Denver	80202	10% - <20%	>120%	126.4809	8031001703
8	19740	31	17.04	Denver	80202	20% - <50%	>120%	124.2901	8031001704
8	19740	31	17.05	Denver	80202	20% - <50%	>120%	236.7226	8031001705
8	19740	31	17.06	Denver	80202	20% - <50%	N/A	0	8031001706
8	19740	31	17.07	Denver	80202	20% - <50%	>120%	242.35	8031001707
8	19740	31	18	Denver	80204	20% - <50%	50% - 80%	50.1071	8031001800
8	19740	31	19.01	Denver	80204	50% - <80%	50% - 80%	63.6922	8031001901
8	19740	31	20	Denver	80204	20% - <50%	>120%	171.2816	8031002000
8	19740	31	21.01	Denver	80223	20% - <50%	>120%	125.0695	8031002101
8	19740	31	21.02	Denver	80223	20% - <50%	80% - 120%	100.3053	8031002102
8	19740	31	23	Denver	80205	20% - <50%	80% - 120%	94.8195	8031002300
8	19740	31	24.02	Denver	80205	20% - <50%	80% - 120%	110.197	8031002402
8	19740	31	24.04	Denver	80205	20% - <50%	>120%	155.4165	8031002404
8	19740	31	24.05	Denver	80205	20% - <50%	80% - 120%	89.703	8031002405
8	19740	31	26.02	Denver	80218	20% - <50%	>120%	128.6718	8031002602
8	19740	31	26.03	Denver	80203	20% - <50%	>120%	152.9707	8031002603

Colorado - Denver AA
Adams, Arapahoe, Denver and Jefferson Counties

State	MSA	County	Census Tract	Town	Zip Code	Minority Level	Income Level	Percent Median	Tract_11
8	19740	31	26.04	Denver	80203	20% - <50%	>120%	136.5598	8031002604
8	19740	31	27.04	Denver	80203	20% - <50%	80% - 120%	87.6023	8031002704
8	19740	31	27.05	Denver	80203	20% - <50%	50% - 80%	68.7999	8031002705
8	19740	31	27.06	Denver	80203	20% - <50%	>120%	141.0287	8031002706
8	19740	31	27.07	Denver	80218	20% - <50%	80% - 120%	83.7393	8031002707
8	19740	31	27.08	Denver	80218	20% - <50%	50% - 80%	68.9618	8031002708
8	19740	31	27.09	Denver	80218	20% - <50%	50% - 80%	70.6272	8031002709
8	19740	31	28.01	Denver	80203	10% - <20%	80% - 120%	115.9543	8031002801
8	19740	31	28.02	Denver	80203	20% - <50%	80% - 120%	110.2688	8031002802
8	19740	31	28.04	Denver	80218	10% - <20%	>120%	129.1158	8031002804
8	19740	31	28.05	Denver	80209	10% - <20%	80% - 120%	98.2376	8031002805
8	19740	31	29.01	Denver	80209	10% - <20%	80% - 120%	115.7885	8031002901
8	19740	31	29.02	Denver	80209	10% - <20%	>120%	157.7285	8031002902
8	19740	31	30.02	Denver	80210	10% - <20%	>120%	128.7241	8031003002
8	19740	31	30.03	Denver	80210	20% - <50%	50% - 80%	78.6122	8031003003
8	19740	31	30.04	Denver	80210	20% - <50%	>120%	155.8071	8031003004
8	19740	31	30.05	Denver	80210	10% - <20%	>120%	148.9961	8031003005
8	19740	31	30.06	Denver	80210	10% - <20%	>120%	175.1097	8031003006
8	19740	31	31.01	Denver	80205	20% - <50%	80% - 120%	106.8759	8031003101
8	19740	31	31.02	Denver	80218	20% - <50%	>120%	147.892	8031003102
8	19740	31	32.02	Denver	80206	10% - <20%	80% - 120%	114.3286	8031003202
8	19740	31	32.03	Denver	80218	10% - <20%	>120%	242.35	8031003203
8	19740	31	32.04	Denver	80218	20% - <50%	80% - 120%	84.5953	8031003204
8	19740	31	32.05	Denver	80218	10% - <20%	>120%	179.8065	8031003205
8	19740	31	33	Denver	80206	10% - <20%	>120%	167.5242	8031003300
8	19740	31	34.01	Denver	80209	10% - <20%	>120%	184.7911	8031003401
8	19740	31	34.02	Denver	80209	10% - <20%	>120%	196.2542	8031003402
8	19740	31	35.01	Denver	80216	80% - 100%	50% - 80%	53.8014	8031003501
8	19740	31	35.02	Denver	80216	80% - 100%	50% - 80%	50.7071	8031003502
8	19740	31	36.01	Denver	80205	50% - <80%	<50%	43.1856	8031003601
8	19740	31	36.02	Denver	80205	50% - <80%	50% - 80%	53.2518	8031003602
8	19740	31	36.03	Denver	80205	20% - <50%	50% - 80%	79.1676	8031003603
8	19740	31	37.01	Denver	80205	20% - <50%	>120%	136.5636	8031003701
8	19740	31	37.02	Denver	80206	20% - <50%	80% - 120%	100.5748	8031003702
8	19740	31	37.03	Denver	80206	20% - <50%	N/A	0	8031003703
8	19740	31	38.01	Denver	80206	10% - <20%	N/A	0	8031003801
8	19740	31	38.02	Denver	80206	10% - <20%	>120%	180.3687	8031003802
8	19740	31	39.01	Denver	80209	10% - <20%	>120%	181.8897	8031003901
8	19740	31	39.02	Denver	80210	10% - <20%	>120%	179.6417	8031003902
8	19740	31	40.02	Denver	80210	10% - <20%	>120%	130.5708	8031004002
8	19740	31	40.03	Denver	80222	20% - <50%	80% - 120%	101.2417	8031004003
8	19740	31	40.04	Denver	80237	20% - <50%	80% - 120%	117.9803	8031004004
8	19740	31	40.05	Denver	80210	20% - <50%	80% - 120%	86.8889	8031004005
8	19740	31	40.06	Denver	80210	20% - <50%	>120%	206.8516	8031004006
8	19740	31	41.01	Denver	80216	50% - <80%	50% - 80%	52.0391	8031004101
8	19740	31	41.02	Denver	80207	50% - <80%	50% - 80%	68.1611	8031004102
8	19740	31	41.03	Denver	80207	20% - <50%	>120%	152.7496	8031004103
8	19740	31	41.04	Denver	80207	50% - <80%	>120%	120.1362	8031004104
8	19740	31	41.08	Denver	80238	20% - <50%	>120%	169.2051	8031004108
8	19740	31	41.09	Denver	80238	20% - <50%	>120%	138.6023	8031004109
8	19740	31	41.1	Denver	80239	20% - <50%	>120%	172.5689	8031004110
8	19740	31	41.11	Denver	80238	20% - <50%	>120%	163.4508	8031004111
8	19740	31	41.12	Denver	80238	20% - <50%	>120%	153.7297	8031004112

Colorado - Denver AA
Adams, Arapahoe, Denver and Jefferson Counties

State	MSA	County	Census Tract	Town	Zip Code	Minority Level	Income Level	Percent Median	Tract_11
8	19740	31	41.13	Denver	80238	20% - <50%	>120%	132.686	8031004113
8	19740	31	42.01	Denver	80220	10% - <20%	>120%	165.6261	8031004201
8	19740	31	42.02	Denver	80220	20% - <50%	>120%	154.2464	8031004202
8	19740	31	43.02	Denver	80220	20% - <50%	80% - 120%	104.0588	8031004302
8	19740	31	43.03	Denver	80220	10% - <20%	>120%	242.35	8031004303
8	19740	31	43.06	Denver	80220	20% - <50%	>120%	160.3361	8031004306
8	19740	31	43.07	Denver	80220	20% - <50%	80% - 120%	113.2981	8031004307
8	19740	31	43.08	Denver	80220	20% - <50%	80% - 120%	93.2239	8031004308
8	19740	31	43.09	Denver	80220	20% - <50%	>120%	121.7503	8031004309
8	19740	31	43.1	Denver	80220	20% - <50%	>120%	137.9014	8031004310
8	19740	31	44.03	Denver	80220	50% - <80%	50% - 80%	68.2726	8031004403
8	19740	31	44.04	Denver	80220	50% - <80%	<50%	49.9239	8031004404
8	19740	31	44.06	Denver	80230	20% - <50%	>120%	163.0039	8031004406
8	19740	31	44.07	Denver	80230	20% - <50%	>120%	122.6431	8031004407
8	19740	31	45.03	Denver	80219	80% - 100%	<50%	41.5764	8031004503
8	19740	31	45.04	Denver	80219	80% - 100%	<50%	43.9689	8031004504
8	19740	31	45.05	Denver	80219	80% - 100%	<50%	30.7046	8031004505
8	19740	31	45.06	Denver	80219	80% - 100%	<50%	32.2459	8031004506
8	19740	31	46.01	Denver	80219	50% - <80%	50% - 80%	71.649	8031004601
8	19740	31	46.02	Denver	80219	50% - <80%	50% - 80%	51.5573	8031004602
8	19740	31	46.03	Denver	80219	50% - <80%	50% - 80%	62.4388	8031004603
8	19740	31	47	Denver	80219	50% - <80%	80% - 120%	86.9994	8031004700
8	19740	31	48.01	Denver	80236	50% - <80%	80% - 120%	96.8533	8031004801
8	19740	31	50.01	Denver	80224	20% - <50%	80% - 120%	90.3961	8031005001
8	19740	31	50.03	Denver	80224	20% - <50%	80% - 120%	88.4573	8031005003
8	19740	31	50.04	Denver	80224	20% - <50%	50% - 80%	58.914	8031005004
8	19740	31	51.02	Denver	80222	20% - <50%	80% - 120%	95.5766	8031005102
8	19740	31	51.04	Denver	80222	20% - <50%	50% - 80%	56.5245	8031005104
8	19740	31	52	Denver	80224	20% - <50%	80% - 120%	90.7296	8031005200
8	19740	31	53	Denver	80222	20% - <50%	80% - 120%	89.9114	8031005300
8	19740	31	55.02	Denver	80236	50% - <80%	50% - 80%	66.2892	8031005502
8	19740	31	55.03	Denver	80236	20% - <50%	80% - 120%	98.0767	8031005503
8	19740	31	67.01	Denver	80237	20% - <50%	80% - 120%	105.7679	8031006701
8	19740	31	68.04	Denver	80237	20% - <50%	>120%	129.7313	8031006804
8	19740	31	68.1	Denver	80237	20% - <50%	50% - 80%	65.2723	8031006810
8	19740	31	68.12	Denver	80224	20% - <50%	80% - 120%	96.7505	8031006812
8	19740	31	68.13	Denver	80231	50% - <80%	50% - 80%	63.3742	8031006813
8	19740	31	68.14	Denver	80231	50% - <80%	50% - 80%	67.8577	8031006814
8	19740	31	68.15	Denver	80237	20% - <50%	>120%	160.9023	8031006815
8	19740	31	68.16	Denver	80237	20% - <50%	80% - 120%	88.2635	8031006816
8	19740	31	68.17	Denver	80231	20% - <50%	80% - 120%	117.5392	8031006817
8	19740	31	68.18	Denver	80231	20% - <50%	80% - 120%	116.3546	8031006818
8	19740	31	69.02	Denver	80222	20% - <50%	80% - 120%	85.3068	8031006902
8	19740	31	69.03	Denver	80224	20% - <50%	80% - 120%	91.3859	8031006903
8	19740	31	70.06	Denver	80014	50% - <80%	<50%	47.4315	8031007006
8	19740	31	70.13	Denver	80231	20% - <50%	80% - 120%	87.0285	8031007013
8	19740	31	70.37	Denver	80247	50% - <80%	<50%	42.9936	8031007037
8	19740	31	70.88	Denver	80247	20% - <50%	50% - 80%	67.0928	8031007088
8	19740	31	70.9	Denver	80247	50% - <80%	<50%	39.3574	8031007090
8	19740	31	70.91	Denver	80247	20% - <50%	50% - 80%	70.2812	8031007091
8	19740	31	83.04	Denver	80239	80% - 100%	50% - 80%	68.6284	8031008304
8	19740	31	83.05	Denver	80239	80% - 100%	50% - 80%	58.0949	8031008305
8	19740	31	83.06	Denver	80239	80% - 100%	50% - 80%	50.5956	8031008306

Colorado - Denver AA
Adams, Arapahoe, Denver and Jefferson Counties

State	MSA	County	Census Tract	Town	Zip Code	Minority Level	Income Level	Percent Median	Tract_11
8	19740	31	83.12	Denver	80239	80% - 100%	50% - 80%	63.6776	8031008312
8	19740	31	83.86	Denver	80239	80% - 100%	50% - 80%	78.4997	8031008386
8	19740	31	83.87	Denver	80239	80% - 100%	80% - 120%	83.0762	8031008387
8	19740	31	83.88	Denver	80239	50% - <80%	50% - 80%	74.0512	8031008388
8	19740	31	83.89	Denver	80249	50% - <80%	80% - 120%	90.5687	8031008389
8	19740	31	83.9	Denver	80249	80% - 100%	80% - 120%	83.5764	8031008390
8	19740	31	83.91	Denver	80249	80% - 100%	50% - 80%	76.6268	8031008391
8	19740	31	119.02	Denver	80227	50% - <80%	50% - 80%	78.1847	8031011902
8	19740	31	119.03	Denver	80227	20% - <50%	80% - 120%	107.79	8031011903
8	19740	31	120.01	Denver	80235	20% - <50%	80% - 120%	93.7086	8031012001
8	19740	31	120.1	Denver	80123	20% - <50%	80% - 120%	112.8541	8031012010
8	19740	31	120.15	Denver	80123	20% - <50%	50% - 80%	75.7806	8031012015
8	19740	31	120.16	Denver	80123	20% - <50%	50% - 80%	63.6166	8031012016
8	19740	31	153	Denver	80246	20% - <50%	50% - 80%	68.6254	8031015300
8	19740	31	154	Denver	80212	20% - <50%	80% - 120%	86.1143	8031015400
8	19740	31	155	Denver	80246	20% - <50%	50% - 80%	62.9351	8031015500
8	19740	31	156	Denver	80219	80% - 100%	50% - 80%	69.908	8031015600
8	19740	31	157	Denver	80236	50% - <80%	50% - 80%	69.7238	8031015700
8	19740	31	158	Denver	80249	50% - <80%	50% - 80%	54.6089	8031015800
8	19740	31	9800.01	Denver	80249	N/A	N/A	0	8031980001
8	19740	31	9801	Denver	80239	80% - 100%	N/A	0	8031980100
8	19740	31	9802	Denver	80204	20% - <50%	N/A	0	8031980200
8	19740	59	98.06	Northeast Jefferson	80401	10% - <20%	>120%	131.0701	8059009806
8	19740	59	98.07	Northeast Jefferson	80401	10% - <20%	80% - 120%	111.529	8059009807
8	19740	59	98.15	Northeast Jefferson	80005	10% - <20%	>120%	157.9989	8059009815
8	19740	59	98.23	Northeast Jefferson	80021	20% - <50%	80% - 120%	112.2434	8059009823
8	19740	59	98.24	Northeast Jefferson	80021	20% - <50%	80% - 120%	98.8105	8059009824
8	19740	59	98.27	Northeast Jefferson	80021	20% - <50%	80% - 120%	108.1642	8059009827
8	19740	59	98.28	Northeast Jefferson	80021	20% - <50%	>120%	124.7748	8059009828
8	19740	59	98.29	Northeast Jefferson	80021	20% - <50%	80% - 120%	99.2758	8059009829
8	19740	59	98.3	Northeast Jefferson	80021	20% - <50%	80% - 120%	94.9436	8059009830
8	19740	59	98.31	Northeast Jefferson	80031	20% - <50%	50% - 80%	60.529	8059009831
8	19740	59	98.32	Northeast Jefferson	80003	20% - <50%	80% - 120%	81.3381	8059009832
8	19740	59	98.33	Northeast Jefferson	80003	20% - <50%	80% - 120%	98.1513	8059009833
8	19740	59	98.34	Northeast Jefferson	80005	20% - <50%	80% - 120%	90.5173	8059009834
8	19740	59	98.35	Northeast Jefferson	80005	10% - <20%	>120%	125.8567	8059009835
8	19740	59	98.36	Northeast Jefferson	80005	10% - <20%	>120%	147.798	8059009836
8	19740	59	98.37	Northeast Jefferson	80007	10% - <20%	>120%	152.2582	8059009837
8	19740	59	98.38	Northeast Jefferson	80007	10% - <20%	>120%	141.1828	8059009838
8	19740	59	98.39	Northeast Jefferson	80004	10% - <20%	80% - 120%	109.692	8059009839
8	19740	59	98.4	Northeast Jefferson	80004	10% - <20%	80% - 120%	94.1429	8059009840
8	19740	59	98.41	Northeast Jefferson	80004	10% - <20%	80% - 120%	117.0652	8059009841
8	19740	59	98.42	Golden	80403	10% - <20%	>120%	141.1217	8059009842
8	19740	59	98.45	Golden	80401	10% - <20%	>120%	174.4195	8059009845
8	19740	59	98.46	Central Jefferson	80439	10% - <20%	>120%	158.565	8059009846
8	19740	59	98.47	Central Jefferson	80439	10% - <20%	>120%	131.6478	8059009847
8	19740	59	98.48	Central Jefferson	80439	<10%	>120%	153.69	8059009848
8	19740	59	98.5	Golden	80401	10% - <20%	>120%	181.5019	8059009850
8	19740	59	98.51	Northeast Jefferson	80004	10% - <20%	>120%	123.1782	8059009851
8	19740	59	98.52	Northeast Jefferson	80033	10% - <20%	>120%	138.929	8059009852
8	19740	59	98.53	Golden	80403	10% - <20%	80% - 120%	119.606	8059009853
8	19740	59	98.54	Golden	80403	10% - <20%	>120%	146.3303	8059009854
8	19740	59	98.55	Golden	80401	10% - <20%	>120%	149.2462	8059009855

Colorado - Denver AA
Adams, Arapahoe, Denver and Jefferson Counties

State	MSA	County	Census Tract	Town	Zip Code	Minority Level	Income Level	Percent Median	Tract_11
8	19740	59	98.56	Golden	80401	20% - <50%	50% - 80%	67.4922	8059009856
8	19740	59	98.57	Golden	80403	10% - <20%	80% - 120%	110.9958	8059009857
8	19740	59	98.58	Golden	80403	10% - <20%	80% - 120%	118.3099	8059009858
8	19740	59	99.01	Golden	80401	10% - <20%	80% - 120%	86.7066	8059009901
8	19740	59	100.01	Golden	80401	20% - <50%	50% - 80%	78.5899	8059010001
8	19740	59	101	Northeast Jefferson	80401	20% - <50%	50% - 80%	60.0424	8059010100
8	19740	59	102.05	Northeast Jefferson	80005	10% - <20%	>120%	121.5312	8059010205
8	19740	59	102.06	Northeast Jefferson	80005	20% - <50%	80% - 120%	110.1175	8059010206
8	19740	59	102.08	Northeast Jefferson	80003	20% - <50%	80% - 120%	93.8734	8059010208
8	19740	59	102.09	Northeast Jefferson	80003	20% - <50%	50% - 80%	72.8171	8059010209
8	19740	59	102.1	Northeast Jefferson	80004	20% - <50%	80% - 120%	113.0286	8059010210
8	19740	59	102.11	Northeast Jefferson	80004	20% - <50%	80% - 120%	90.4446	8059010211
8	19740	59	102.12	Northeast Jefferson	80003	20% - <50%	80% - 120%	80.7225	8059010212
8	19740	59	102.13	Northeast Jefferson	80003	20% - <50%	80% - 120%	81.4418	8059010213
8	19740	59	103.03	Northeast Jefferson	80004	10% - <20%	80% - 120%	89.1359	8059010303
8	19740	59	103.04	Northeast Jefferson	80004	20% - <50%	80% - 120%	86.7008	8059010304
8	19740	59	103.05	Northeast Jefferson	80004	20% - <50%	80% - 120%	85.8477	8059010305
8	19740	59	103.06	Northeast Jefferson	80004	20% - <50%	80% - 120%	82.6458	8059010306
8	19740	59	103.07	Northeast Jefferson	80004	20% - <50%	80% - 120%	92.1304	8059010307
8	19740	59	103.08	Northeast Jefferson	80002	20% - <50%	80% - 120%	118.6405	8059010308
8	19740	59	104.02	Northeast Jefferson	80002	20% - <50%	50% - 80%	72.2112	8059010402
8	19740	59	104.03	Northeast Jefferson	80033	20% - <50%	50% - 80%	69.908	8059010403
8	19740	59	104.05	Northeast Jefferson	80002	20% - <50%	<50%	49.1425	8059010405
8	19740	59	104.06	Northeast Jefferson	80002	50% - <80%	50% - 80%	50.4086	8059010406
8	19740	59	105.02	Northeast Jefferson	80033	20% - <50%	80% - 120%	96.4733	8059010502
8	19740	59	105.03	Northeast Jefferson	80033	20% - <50%	80% - 120%	109.7298	8059010503
8	19740	59	105.04	Northeast Jefferson	80215	10% - <20%	>120%	155.305	8059010504
8	19740	59	106.03	Northeast Jefferson	80033	20% - <50%	80% - 120%	89.0632	8059010603
8	19740	59	106.04	Northeast Jefferson	80033	20% - <50%	50% - 80%	79.8743	8059010604
8	19740	59	107.01	Northeast Jefferson	80033	20% - <50%	80% - 120%	95.7996	8059010701
8	19740	59	107.02	Northeast Jefferson	80214	20% - <50%	50% - 80%	62.4368	8059010702
8	19740	59	108.01	Northeast Jefferson	80215	10% - <20%	>120%	126.9307	8059010801
8	19740	59	109.01	Northeast Jefferson	80401	20% - <50%	80% - 120%	93.3043	8059010901
8	19740	59	109.02	Northeast Jefferson	80215	20% - <50%	50% - 80%	58.1899	8059010902
8	19740	59	110	Northeast Jefferson	80215	20% - <50%	50% - 80%	69.5793	8059011000
8	19740	59	111.01	Northeast Jefferson	80215	20% - <50%	80% - 120%	91.8502	8059011101
8	19740	59	111.02	Northeast Jefferson	80214	50% - <80%	50% - 80%	65.2849	8059011102
8	19740	59	112.02	Northeast Jefferson	80226	20% - <50%	80% - 120%	96.1321	8059011202
8	19740	59	113	Northeast Jefferson	80214	20% - <50%	80% - 120%	95.2732	8059011300
8	19740	59	114.01	Northeast Jefferson	80214	50% - <80%	<50%	35.4517	8059011401
8	19740	59	114.02	Northeast Jefferson	80214	20% - <50%	50% - 80%	61.4723	8059011402
8	19740	59	115.51	Northeast Jefferson	80214	20% - <50%	<50%	40.4325	8059011551
8	19740	59	115.52	Northeast Jefferson	80214	50% - <80%	<50%	38.3929	8059011552
8	19740	59	116.01	Northeast Jefferson	80226	50% - <80%	50% - 80%	79.1676	8059011601
8	19740	59	116.02	Northeast Jefferson	80226	50% - <80%	50% - 80%	62.7335	8059011602
8	19740	59	117.01	Northeast Jefferson	80226	20% - <50%	80% - 120%	93.7978	8059011701
8	19740	59	117.02	Northeast Jefferson	80232	20% - <50%	80% - 120%	89.5305	8059011702
8	19740	59	117.08	Northeast Jefferson	80226	20% - <50%	80% - 120%	93.9509	8059011708
8	19740	59	117.09	Northeast Jefferson	80232	20% - <50%	80% - 120%	84.5798	8059011709
8	19740	59	117.1	Northeast Jefferson	80232	20% - <50%	80% - 120%	97.1771	8059011710
8	19740	59	117.11	Northeast Jefferson	80228	20% - <50%	80% - 120%	94.8369	8059011711
8	19740	59	117.12	Northeast Jefferson	80228	10% - <20%	80% - 120%	100.9238	8059011712
8	19740	59	117.2	Northeast Jefferson	80228	10% - <20%	>120%	146.3187	8059011720

Colorado - Denver AA
Adams, Arapahoe, Denver and Jefferson Counties

State	MSA	County	Census Tract	Town	Zip Code	Minority Level	Income Level	Percent Median	Tract_11
8	19740	59	117.21	Northeast Jefferson	80401	10% - <20%	>120%	132.5213	8059011721
8	19740	59	117.23	Northeast Jefferson	80228	20% - <50%	80% - 120%	85.0858	8059011723
8	19740	59	117.24	Northeast Jefferson	80228	10% - <20%	>120%	173.3726	8059011724
8	19740	59	117.25	Northeast Jefferson	80228	10% - <20%	80% - 120%	119.4858	8059011725
8	19740	59	117.26	Northeast Jefferson	80228	20% - <50%	80% - 120%	108.7458	8059011726
8	19740	59	117.27	Northeast Jefferson	80227	20% - <50%	80% - 120%	100.9926	8059011727
8	19740	59	117.28	Northeast Jefferson	80227	20% - <50%	80% - 120%	106.6335	8059011728
8	19740	59	117.29	Northeast Jefferson	80227	20% - <50%	50% - 80%	70.9064	8059011729
8	19740	59	117.3	Northeast Jefferson	80227	20% - <50%	50% - 80%	59.9222	8059011730
8	19740	59	117.31	Northeast Jefferson	80228	20% - <50%	80% - 120%	99.7363	8059011731
8	19740	59	117.32	Northeast Jefferson	80228	20% - <50%	50% - 80%	62.3544	8059011732
8	19740	59	117.33	Northeast Jefferson	80228	20% - <50%	80% - 120%	83.6821	8059011733
8	19740	59	118.03	Northeast Jefferson	80232	50% - <80%	50% - 80%	76.1945	8059011803
8	19740	59	118.04	Northeast Jefferson	80232	20% - <50%	80% - 120%	88.2926	8059011804
8	19740	59	118.06	Northeast Jefferson	80226	50% - <80%	50% - 80%	75.9822	8059011806
8	19740	59	118.07	Northeast Jefferson	80226	20% - <50%	80% - 120%	109.1627	8059011807
8	19740	59	118.08	Northeast Jefferson	80226	20% - <50%	50% - 80%	60.3119	8059011808
8	19740	59	119.04	Northeast Jefferson	80235	20% - <50%	80% - 120%	83.9138	8059011904
8	19740	59	119.51	Northeast Jefferson	80227	20% - <50%	80% - 120%	87.741	8059011951
8	19740	59	120.22	Northeast Jefferson	80127	10% - <20%	>120%	128.7581	8059012022
8	19740	59	120.23	Northeast Jefferson	80128	20% - <50%	80% - 120%	109.2703	8059012023
8	19740	59	120.24	Northeast Jefferson	80127	10% - <20%	>120%	120.2894	8059012024
8	19740	59	120.26	Central Jefferson	80439	10% - <20%	>120%	123.1995	8059012026
8	19740	59	120.27	Central Jefferson	80454	10% - <20%	>120%	141.1082	8059012027
8	19740	59	120.3	Central Jefferson	80439	10% - <20%	>120%	137.3576	8059012030
8	19740	59	120.31	Central Jefferson	80439	10% - <20%	>120%	139.2983	8059012031
8	19740	59	120.32	South Jefferson	80439	10% - <20%	>120%	137.4119	8059012032
8	19740	59	120.33	South Jefferson	80465	10% - <20%	80% - 120%	116.5621	8059012033
8	19740	59	120.34	South Jefferson	80465	10% - <20%	>120%	181.9527	8059012034
8	19740	59	120.35	South Jefferson	80127	10% - <20%	>120%	168.5285	8059012035
8	19740	59	120.36	South Jefferson	80127	10% - <20%	>120%	165.7066	8059012036
8	19740	59	120.37	South Jefferson	80433	10% - <20%	80% - 120%	114.7425	8059012037
8	19740	59	120.38	Northeast Jefferson	80465	20% - <50%	80% - 120%	98.5555	8059012038
8	19740	59	120.39	Northeast Jefferson	80465	20% - <50%	80% - 120%	99.6742	8059012039
8	19740	59	120.41	Northeast Jefferson	80127	20% - <50%	80% - 120%	99.8012	8059012041
8	19740	59	120.42	Northeast Jefferson	80127	20% - <50%	80% - 120%	113.9515	8059012042
8	19740	59	120.43	Northeast Jefferson	80127	20% - <50%	80% - 120%	100.4187	8059012043
8	19740	59	120.44	Northeast Jefferson	80127	20% - <50%	>120%	132.2595	8059012044
8	19740	59	120.45	Northeast Jefferson	80127	20% - <50%	>120%	142.7755	8059012045
8	19740	59	120.46	Northeast Jefferson	80123	20% - <50%	80% - 120%	98.3655	8059012046
8	19740	59	120.47	Northeast Jefferson	80123	20% - <50%	80% - 120%	109.0987	8059012047
8	19740	59	120.48	Northeast Jefferson	80123	20% - <50%	80% - 120%	104.6143	8059012048
8	19740	59	120.49	Northeast Jefferson	80123	20% - <50%	>120%	129.585	8059012049
8	19740	59	120.5	Northeast Jefferson	80123	20% - <50%	80% - 120%	118.6017	8059012050
8	19740	59	120.51	Northeast Jefferson	80128	10% - <20%	80% - 120%	115.8913	8059012051
8	19740	59	120.52	Northeast Jefferson	80128	20% - <50%	80% - 120%	99.6578	8059012052
8	19740	59	120.53	Northeast Jefferson	80128	20% - <50%	80% - 120%	103.9754	8059012053
8	19740	59	120.54	Northeast Jefferson	80123	10% - <20%	>120%	147.6642	8059012054
8	19740	59	120.55	Northeast Jefferson	80128	10% - <20%	>120%	120.3485	8059012055
8	19740	59	120.57	Northeast Jefferson	80128	20% - <50%	80% - 120%	98.416	8059012057
8	19740	59	120.58	South Jefferson	80425	10% - <20%	80% - 120%	116.6387	8059012058
8	19740	59	120.59	Northeast Jefferson	80128	20% - <50%	80% - 120%	98.415	8059012059
8	19740	59	120.6	Northeast Jefferson	80128	20% - <50%	80% - 120%	92.0926	8059012060

Colorado - Denver AA
Adams, Arapahoe, Denver and Jefferson Counties

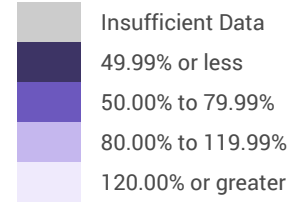
State	MSA	County	Census Tract	Town	Zip Code	Minority Level	Income Level	Percent Median	Tract_11
8	19740	59	158	Northeast Jefferson	80215	20% - <50%	80% - 120%	88.4573	8059015800
8	19740	59	159	Northeast Jefferson	80235	20% - <50%	50% - 80%	69.3389	8059015900
8	19740	59	603	Northeast Jefferson	80020	20% - <50%	80% - 120%	101.2737	8059060300
8	19740	59	604	Northeast Jefferson	80020	20% - <50%	80% - 120%	106.0277	8059060400
8	19740	59	605.01	Northeast Jefferson	80005	20% - <50%	>120%	147.3259	8059060501
8	19740	59	9800	Northeast Jefferson	80228	N/A	N/A	0	8059980000
8	19740	59	9804	Northeast Jefferson	80123	20% - <50%	N/A	0	8059980400
8	19740	59	9807	Northeast Jefferson	80303	N/A	N/A	0	8059980700
8	19740	59	9808	Golden	80401	50% - <80%	N/A	0	8059980800

Colorado, Fort Collins-Loveland MSA


Tract Median Family Income as % of AMFI


Source: FFIEC CRA

Year: 2024




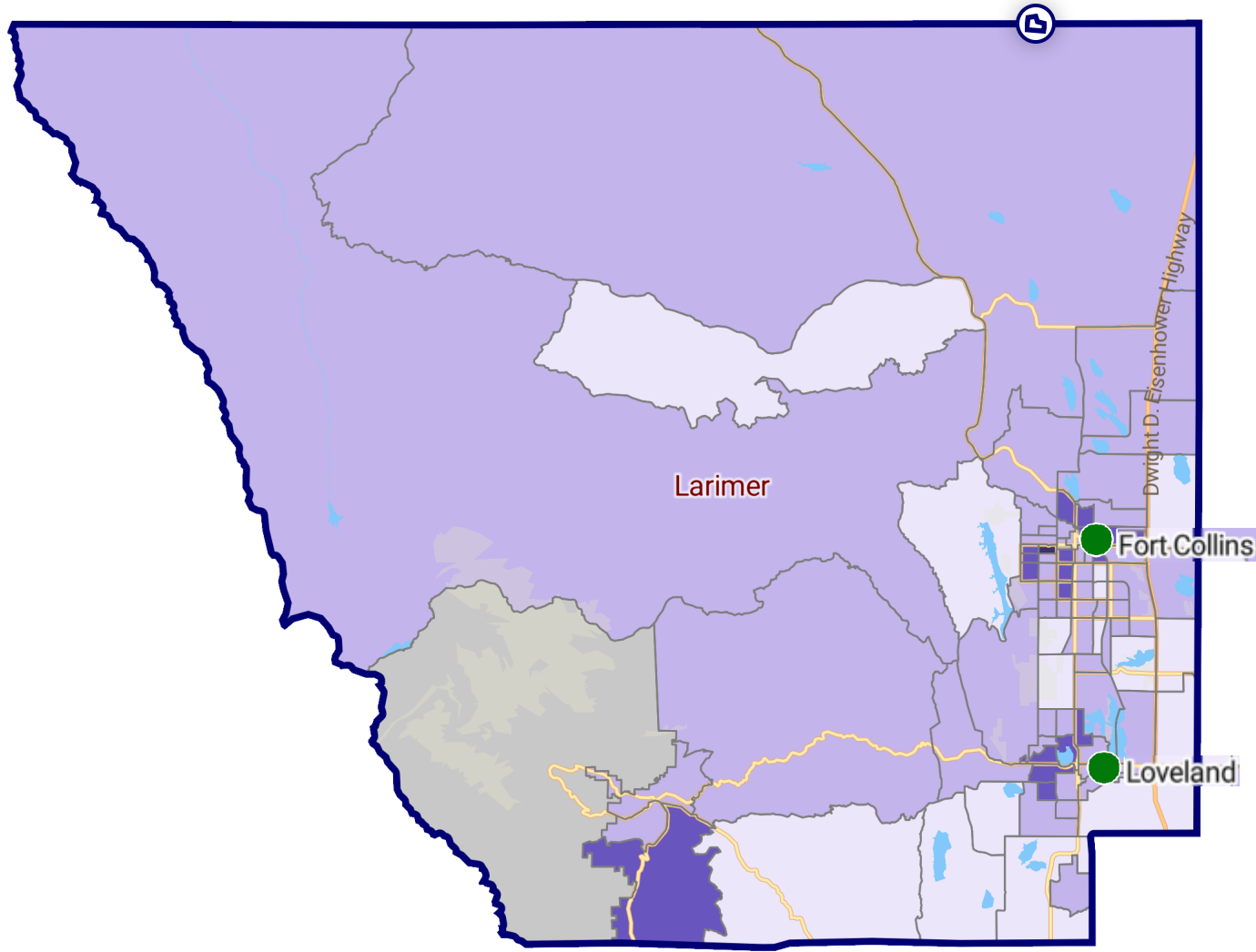
Shaded by: Census Tract, 2022

 Fort Collins-Loveland MSA

 Branch Locations

 Counties 2024

 Census Tracts 2024



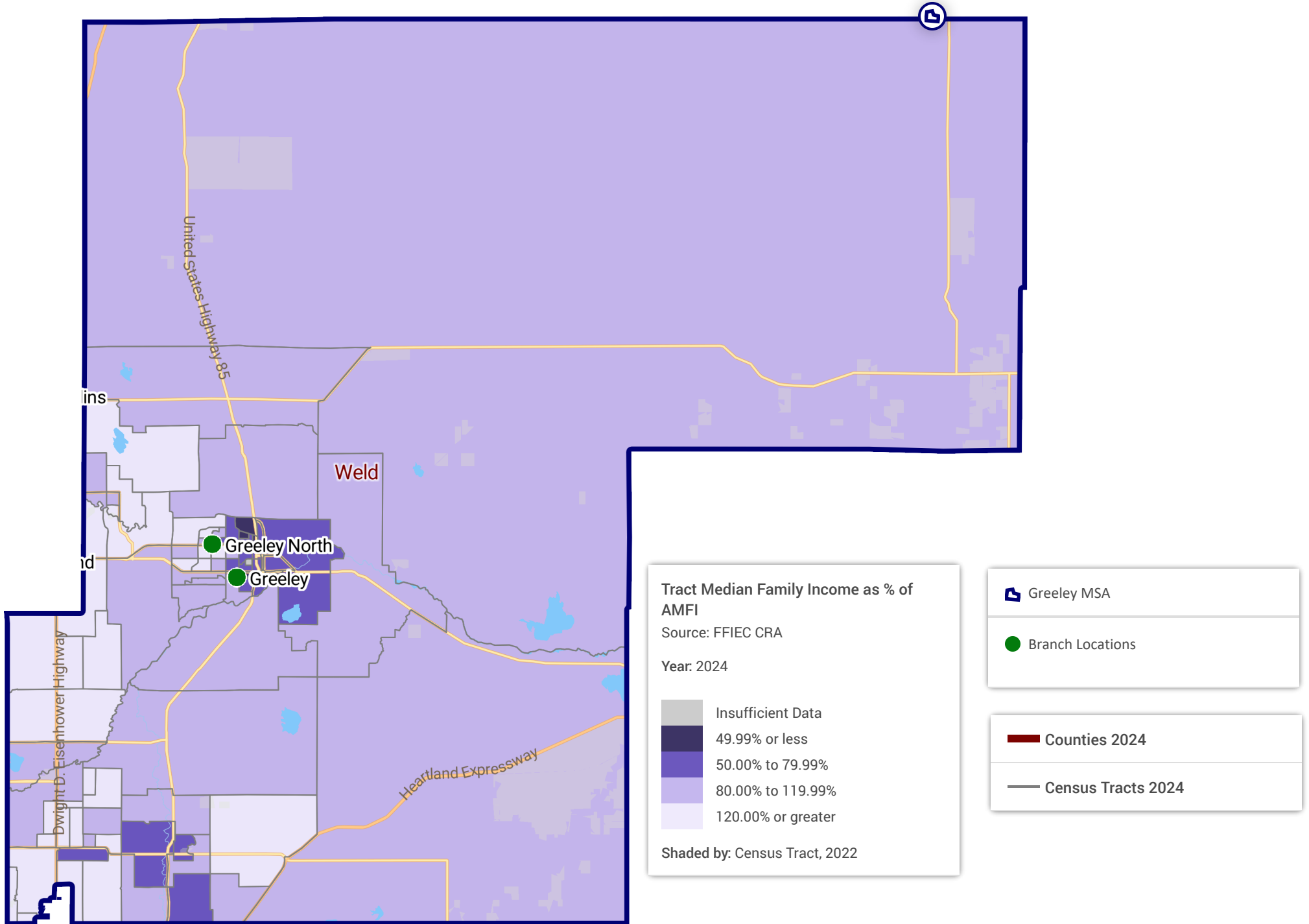
Colorado
Fort Collins-Loveland MSA

State	MSA	County	Census Tract	Town	Zip Code	Minority Level	Income Level	Percent Median	Tract_11
8	22660	69	1	Fort Collins	80524	10% - <20%	80% - 120%	87.1202	8069000100
8	22660	69	2.01	Fort Collins	80521	10% - <20%	80% - 120%	93.3486	8069000201
8	22660	69	2.02	Fort Collins	80521	10% - <20%	80% - 120%	109.369	8069000202
8	22660	69	3	Fort Collins	80521	10% - <20%	80% - 120%	113.7693	8069000300
8	22660	69	4.01	Fort Collins	80521	20% - <50%	80% - 120%	86.5517	8069000401
8	22660	69	4.02	Fort Collins	80521	20% - <50%	80% - 120%	84.5179	8069000402
8	22660	69	5.03	Fort Collins	80521	20% - <50%	<50%	49.9475	8069000503
8	22660	69	5.04	Fort Collins	80521	20% - <50%	80% - 120%	99.129	8069000504
8	22660	69	5.05	Fort Collins	80521	20% - <50%	50% - 80%	55.9534	8069000505
8	22660	69	5.06	Fort Collins	80521	20% - <50%	50% - 80%	76.6464	8069000506
8	22660	69	6	Fort Collins	80523	20% - <50%	50% - 80%	55.1334	8069000600
8	22660	69	7	Fort Collins	80524	10% - <20%	80% - 120%	95.4833	8069000700
8	22660	69	8.01	Fort Collins	80524	10% - <20%	80% - 120%	89.8535	8069000801
8	22660	69	8.02	Fort Collins	80524	10% - <20%	50% - 80%	53.6961	8069000802
8	22660	69	9.01	Fort Collins	80525	10% - <20%	80% - 120%	108.4742	8069000901
8	22660	69	9.02	Fort Collins	80525	20% - <50%	>120%	140.6626	8069000902
8	22660	69	10.03	Fort Collins	80525	20% - <50%	80% - 120%	85.2973	8069001003
8	22660	69	10.04	Fort Collins	80525	10% - <20%	>120%	126.4256	8069001004
8	22660	69	10.07	Fort Collins	80525	20% - <50%	80% - 120%	102.7582	8069001007
8	22660	69	10.08	Fort Collins	80525	10% - <20%	80% - 120%	119.372	8069001008
8	22660	69	10.09	Fort Collins	80525	10% - <20%	80% - 120%	110.7034	8069001009
8	22660	69	10.1	Fort Collins	80525	10% - <20%	>120%	154.2314	8069001010
8	22660	69	11.04	Fort Collins	80526	20% - <50%	50% - 80%	69.2312	8069001104
8	22660	69	11.06	Fort Collins	80526	20% - <50%	50% - 80%	67.2836	8069001106
8	22660	69	11.07	Fort Collins	80526	20% - <50%	80% - 120%	95.555	8069001107
8	22660	69	11.09	Fort Collins	80526	20% - <50%	80% - 120%	104.6486	8069001109
8	22660	69	11.1	Fort Collins	80526	20% - <50%	80% - 120%	112.5606	8069001110
8	22660	69	11.11	Fort Collins	80526	20% - <50%	50% - 80%	75.3473	8069001111
8	22660	69	11.12	Fort Collins	80526	20% - <50%	80% - 120%	105.1225	8069001112
8	22660	69	11.13	Fort Collins	80526	10% - <20%	80% - 120%	116.1503	8069001113
8	22660	69	11.14	Fort Collins	80526	10% - <20%	>120%	163.3801	8069001114
8	22660	69	13.01	Fort Collins	80524	10% - <20%	80% - 120%	90.0479	8069001301
8	22660	69	13.04	Fort Collins	80524	50% - <80%	50% - 80%	52.7119	8069001304
8	22660	69	13.05	Fort Collins	80524	20% - <50%	50% - 80%	78.3789	8069001305
8	22660	69	13.06	Fort Collins	80524	20% - <50%	50% - 80%	58.7844	8069001306
8	22660	69	13.07	Fort Collins	80524	20% - <50%	80% - 120%	112.1626	8069001307
8	22660	69	13.08	Fort Collins	80524	10% - <20%	80% - 120%	109.9354	8069001308
8	22660	69	16.01	Fort Collins	80524	20% - <50%	80% - 120%	105.5258	8069001601
8	22660	69	16.02	Fort Collins	80525	20% - <50%	80% - 120%	110.5964	8069001602
8	22660	69	16.03	Fort Collins	80525	20% - <50%	80% - 120%	90.0489	8069001603
8	22660	69	16.05	Fort Collins	80525	20% - <50%	80% - 120%	117.1345	8069001605
8	22660	69	16.06	Fort Collins	80528	20% - <50%	80% - 120%	105.0477	8069001606
8	22660	69	16.07	Fort Collins	80528	20% - <50%	80% - 120%	106.0381	8069001607
8	22660	69	16.08	Fort Collins	80528	20% - <50%	>120%	169.9587	8069001608
8	22660	69	17.06	Loveland	80538	20% - <50%	80% - 120%	96.5028	8069001706
8	22660	69	17.07	Loveland	80538	20% - <50%	50% - 80%	73.4371	8069001707
8	22660	69	17.08	Loveland	80525	20% - <50%	80% - 120%	90.8897	8069001708
8	22660	69	17.1	Loveland	80537	20% - <50%	80% - 120%	81.1631	8069001710
8	22660	69	17.11	Loveland	80537	20% - <50%	80% - 120%	83.8922	8069001711
8	22660	69	17.12	Loveland	80538	10% - <20%	80% - 120%	99.3525	8069001712
8	22660	69	17.13	Loveland	80537	20% - <50%	>120%	157.8397	8069001713
8	22660	69	17.14	Loveland	80538	10% - <20%	>120%	156.1405	8069001714

Colorado
Fort Collins-Loveland MSA

State	MSA	County	Census Tract	Town	Zip Code	Minority Level	Income Level	Percent Median	Tract_11
8	22660	69	17.15	Loveland	80538	20% - <50%	80% - 120%	108.6945	8069001715
8	22660	69	18.04	Loveland	80538	20% - <50%	50% - 80%	78.0266	8069001804
8	22660	69	18.07	Loveland	80538	10% - <20%	80% - 120%	88.8485	8069001807
8	22660	69	18.08	Loveland	80538	10% - <20%	80% - 120%	101.7189	8069001808
8	22660	69	18.1	Loveland	80538	10% - <20%	80% - 120%	100.16	8069001810
8	22660	69	18.11	Loveland	80538	10% - <20%	80% - 120%	96.8686	8069001811
8	22660	69	18.12	Loveland	80538	10% - <20%	80% - 120%	109.9167	8069001812
8	22660	69	18.13	Loveland	80526	10% - <20%	>120%	122.3194	8069001813
8	22660	69	19.01	Loveland	80537	10% - <20%	50% - 80%	75.5635	8069001901
8	22660	69	19.02	Loveland	80538	10% - <20%	50% - 80%	70.2227	8069001902
8	22660	69	19.04	Loveland	80515	10% - <20%	80% - 120%	110.6089	8069001904
8	22660	69	19.05	Loveland	80540	10% - <20%	>120%	121.3622	8069001905
8	22660	69	20.05	Loveland	80537	20% - <50%	50% - 80%	63.4248	8069002005
8	22660	69	20.07	Loveland	80537	10% - <20%	80% - 120%	96.4488	8069002007
8	22660	69	20.08	Loveland	80537	20% - <50%	80% - 120%	86.2732	8069002008
8	22660	69	20.1	Loveland	80537	10% - <20%	>120%	122.2279	8069002010
8	22660	69	20.11	Loveland	80537	10% - <20%	80% - 120%	116.2324	8069002011
8	22660	69	23	Fort Collins	80526	10% - <20%	>120%	132.576	8069002300
8	22660	69	24.01	Livermore	80545	10% - <20%	80% - 120%	90.4823	8069002401
8	22660	69	24.03	Livermore	80512	10% - <20%	80% - 120%	107.8787	8069002403
8	22660	69	24.04	Livermore	80536	10% - <20%	>120%	122.0482	8069002404
8	22660	69	25.03	Timnath-Wellington	80549	10% - <20%	80% - 120%	87.9797	8069002503
8	22660	69	25.04	Timnath-Wellington	80524	20% - <50%	>120%	143.7264	8069002504
8	22660	69	25.05	Timnath-Wellington	80528	10% - <20%	>120%	161.6507	8069002505
8	22660	69	25.06	Timnath-Wellington	80524	10% - <20%	80% - 120%	101.9787	8069002506
8	22660	69	25.07	Timnath-Wellington	80549	20% - <50%	80% - 120%	117.1968	8069002507
8	22660	69	25.08	Timnath-Wellington	80549	20% - <50%	80% - 120%	96.825	8069002508
8	22660	69	26.01	Berthoud	80513	10% - <20%	>120%	148.7648	8069002601
8	22660	69	26.02	Berthoud	80513	10% - <20%	>120%	126.3674	8069002602
8	22660	69	27	Berthoud	80513	10% - <20%	80% - 120%	97.9193	8069002700
8	22660	69	28.01	Estes Park	80517	10% - <20%	80% - 120%	105.9591	8069002801
8	22660	69	28.03	Estes Park	80517	20% - <50%	N/A	0	8069002803
8	22660	69	28.04	Estes Park	80517	10% - <20%	50% - 80%	60.6239	8069002804
8	22660	69	28.05	Estes Park	80517	10% - <20%	80% - 120%	95.1881	8069002805

Colorado, Greeley MSA



Colorado
Greeley MSA

State	MSA	County	Census Tract	Town	Zip Code	Minority Level	Income Level	Percent Median	Tract_11
8	24540	123	1	Greeley	80631	50% - <80%	<50%	47.3047	8123000100
8	24540	123	2	Greeley	80631	20% - <50%	50% - 80%	59.2318	8123000200
8	24540	123	3	Greeley	80631	20% - <50%	N/A	0	8123000300
8	24540	123	4.01	Greeley	80631	20% - <50%	50% - 80%	79.0728	8123000401
8	24540	123	4.02	Greeley	80631	50% - <80%	50% - 80%	71.948	8123000402
8	24540	123	5.01	Greeley	80631	80% - 100%	<50%	48.318	8123000501
8	24540	123	5.02	Greeley	80631	50% - <80%	50% - 80%	51.6526	8123000502
8	24540	123	6	Greeley	80631	50% - <80%	<50%	49.6084	8123000600
8	24540	123	7.01	Greeley	80631	50% - <80%	50% - 80%	62.6392	8123000701
8	24540	123	7.03	Greeley	80631	50% - <80%	50% - 80%	67.6553	8123000703
8	24540	123	7.04	Greeley	80631	50% - <80%	80% - 120%	103.8406	8123000704
8	24540	123	7.05	Greeley	80631	20% - <50%	50% - 80%	64.0893	8123000705
8	24540	123	8	Greeley	80631	50% - <80%	50% - 80%	57.3743	8123000800
8	24540	123	9	Greeley	80631	20% - <50%	50% - 80%	76.8102	8123000900
8	24540	123	10.03	Greeley	80631	50% - <80%	<50%	44.846	8123001003
8	24540	123	10.04	Greeley	80620	50% - <80%	50% - 80%	60.386	8123001004
8	24540	123	10.05	Greeley	80620	50% - <80%	80% - 120%	88.4485	8123001005
8	24540	123	10.06	Greeley	80620	50% - <80%	50% - 80%	76.6916	8123001006
8	24540	123	11	Greeley	80634	20% - <50%	50% - 80%	79.256	8123001100
8	24540	123	12.01	Greeley	80634	50% - <80%	50% - 80%	59.5136	8123001201
8	24540	123	12.02	Greeley	80634	20% - <50%	80% - 120%	93.8743	8123001202
8	24540	123	13	Greeley	80634	50% - <80%	50% - 80%	54.9661	8123001300
8	24540	123	14.04	Greeley	80634	20% - <50%	80% - 120%	88.1362	8123001404
8	24540	123	14.05	Greeley	80620	20% - <50%	80% - 120%	109.425	8123001405
8	24540	123	14.06	Greeley	80634	20% - <50%	80% - 120%	96.3342	8123001406
8	24540	123	14.07	Greeley	80634	20% - <50%	>120%	127.1032	8123001407
8	24540	123	14.08	Greeley	80634	20% - <50%	>120%	126.7122	8123001408
8	24540	123	14.09	Greeley	80634	20% - <50%	80% - 120%	98.0696	8123001409
8	24540	123	14.1	Greeley	80634	20% - <50%	>120%	130.8006	8123001410
8	24540	123	14.11	Greeley	80634	20% - <50%	>120%	128.5051	8123001411
8	24540	123	14.12	Greeley	80634	20% - <50%	80% - 120%	114.9705	8123001412
8	24540	123	14.13	Greeley	80634	20% - <50%	50% - 80%	75.2439	8123001413
8	24540	123	14.14	Greeley	80634	20% - <50%	80% - 120%	113.1471	8123001414
8	24540	123	14.15	Greeley	80634	20% - <50%	>120%	124.021	8123001415
8	24540	123	14.16	Greeley	80634	20% - <50%	>120%	133.9286	8123001416
8	24540	123	14.17	Greeley	80634	20% - <50%	80% - 120%	88.1749	8123001417
8	24540	123	15	Greeley	80615	20% - <50%	80% - 120%	107.8563	8123001500
8	24540	123	16	Kersey-Gill	80644	20% - <50%	80% - 120%	99.2039	8123001600
8	24540	123	17	La Salle-Gilcrest	80645	20% - <50%	80% - 120%	92.6861	8123001700
8	24540	123	18	Platteville	80651	20% - <50%	80% - 120%	96.6959	8123001800
8	24540	123	19.05	Fort Lupton	80621	50% - <80%	50% - 80%	74.3809	8123001905
8	24540	123	19.06	Fort Lupton	80621	50% - <80%	80% - 120%	82.364	8123001906
8	24540	123	19.09	Fort Lupton	80621	50% - <80%	80% - 120%	88.8771	8123001909
8	24540	123	19.1	Fort Lupton	80621	50% - <80%	50% - 80%	79.8736	8123001910
8	24540	123	19.11	Fort Lupton	80621	20% - <50%	50% - 80%	72.3496	8123001911
8	24540	123	19.12	Fort Lupton	80621	20% - <50%	80% - 120%	109.6492	8123001912
8	24540	123	19.13	Keenesburg-Hudson	80603	50% - <80%	80% - 120%	86.9738	8123001913
8	24540	123	19.14	Keenesburg-Hudson	80621	20% - <50%	>120%	132.8988	8123001914
8	24540	123	20.04	Erie-Frederick	80514	20% - <50%	50% - 80%	79.31	8123002004
8	24540	123	20.05	Erie-Frederick	80516	20% - <50%	>120%	153.3751	8123002005
8	24540	123	20.06	Erie-Frederick	80603	20% - <50%	>120%	215.7525	8123002006
8	24540	123	20.07	Erie-Frederick	80516	20% - <50%	>120%	138.347	8123002007
8	24540	123	20.08	Erie-Frederick	80516	20% - <50%	>120%	163.0983	8123002008

Colorado
Greeley MSA

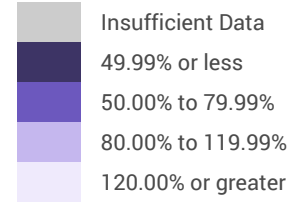
State	MSA	County	Census Tract	Town	Zip Code	Minority Level	Income Level	Percent Median	Tract_11
8	24540	123	20.09	Erie-Frederick	80516	20% - <50%	>120%	176.8584	8123002009
8	24540	123	20.1	Erie-Frederick	80504	20% - <50%	80% - 120%	87.818	8123002010
8	24540	123	20.11	Erie-Frederick	80516	20% - <50%	>120%	135.819	8123002011
8	24540	123	20.12	Erie-Frederick	80504	20% - <50%	>120%	154.1089	8123002012
8	24540	123	20.13	Erie-Frederick	80504	20% - <50%	>120%	143.9477	8123002013
8	24540	123	20.14	Erie-Frederick	80530	20% - <50%	80% - 120%	112.0962	8123002014
8	24540	123	20.15	Erie-Frederick	80621	20% - <50%	>120%	129.9728	8123002015
8	24540	123	20.16	Erie-Frederick	80504	20% - <50%	80% - 120%	89.7965	8123002016
8	24540	123	20.17	Erie-Frederick	80504	10% - <20%	>120%	180.038	8123002017
8	24540	123	20.18	Erie-Frederick	80504	20% - <50%	>120%	155.4792	8123002018
8	24540	123	20.19	Erie-Frederick	80504	20% - <50%	80% - 120%	116.7729	8123002019
8	24540	123	20.2	Erie-Frederick	80504	20% - <50%	>120%	136.8135	8123002020
8	24540	123	20.21	Erie-Frederick	80504	20% - <50%	>120%	123.6394	8123002021
8	24540	123	21.01	Johnstown-Milliken	80543	20% - <50%	80% - 120%	95.2035	8123002101
8	24540	123	21.04	Johnstown-Milliken	80513	10% - <20%	>120%	172.5821	8123002104
8	24540	123	21.05	Johnstown-Milliken	80504	20% - <50%	80% - 120%	106.823	8123002105
8	24540	123	21.06	Johnstown-Milliken	80651	10% - <20%	>120%	124.1548	8123002106
8	24540	123	21.07	Johnstown-Milliken	80534	10% - <20%	>120%	138.1474	8123002107
8	24540	123	21.08	Johnstown-Milliken	80534	20% - <50%	>120%	137.7223	8123002108
8	24540	123	22.03	Windsor	80550	10% - <20%	>120%	141.3	8123002203
8	24540	123	22.04	Windsor	80550	10% - <20%	>120%	130.8699	8123002204
8	24540	123	22.05	Windsor	80550	20% - <50%	80% - 120%	97.4332	8123002205
8	24540	123	22.06	Windsor	80550	10% - <20%	80% - 120%	105.2743	8123002206
8	24540	123	22.07	Windsor	80550	10% - <20%	80% - 120%	115.0457	8123002207
8	24540	123	22.08	Windsor	80550	10% - <20%	>120%	130.9415	8123002208
8	24540	123	22.09	Windsor	80634	10% - <20%	>120%	155.626	8123002209
8	24540	123	22.1	Windsor	80550	10% - <20%	>120%	134.1024	8123002210
8	24540	123	23	Ault	80610	20% - <50%	80% - 120%	93.6583	8123002300
8	24540	123	25.01	Grover	80611	10% - <20%	80% - 120%	94.634	8123002501
8	24540	123	25.02	Keenesburg-Hudson	80643	20% - <50%	80% - 120%	83.3656	8123002502

Colorado, Pueblo MSA

Tract Median Family Income as % of AMFI

Source: FFIEC CRA

Year: 2024



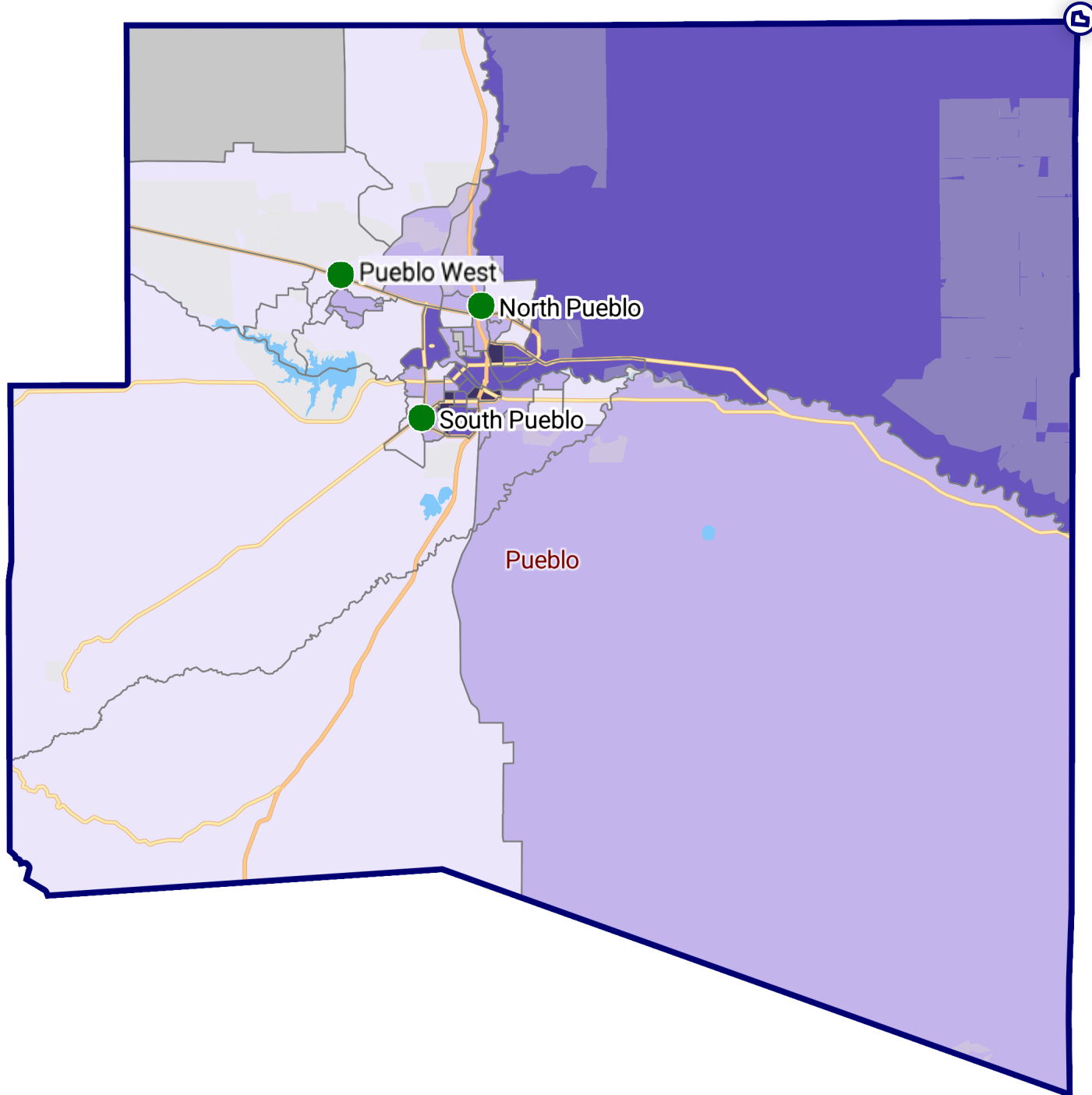
Shaded by: Census Tract, 2022

Pueblo MSA

Branch Locations

Counties 2024

Census Tracts 2024



Colorado
Pueblo MSA

State	MSA	County	Census Tract	Town	Zip Code	Minority Level	Income Level	Percent Median	Tract_11
8	39380	101	1	Pueblo	81008	20% - <50%	>120%	121.4409	8101000100
8	39380	101	2	Pueblo	81003	50% - <80%	80% - 120%	91.8804	8101000200
8	39380	101	3	Pueblo	81003	20% - <50%	N/A	0	8101000300
8	39380	101	4	Pueblo	81003	50% - <80%	80% - 120%	85.8701	8101000400
8	39380	101	5	Pueblo	81003	20% - <50%	80% - 120%	100.0857	8101000500
8	39380	101	6	Pueblo	81003	50% - <80%	80% - 120%	85.2936	8101000600
8	39380	101	8	Pueblo	81001	50% - <80%	<50%	49.9753	8101000800
8	39380	101	9.02	Pueblo	81001	50% - <80%	>120%	120.7881	8101000902
8	39380	101	9.03	Pueblo	81001	50% - <80%	N/A	0	8101000903
8	39380	101	9.04	Pueblo	81001	20% - <50%	80% - 120%	82.838	8101000904
8	39380	101	9.05	Pueblo	81001	50% - <80%	80% - 120%	81.6563	8101000905
8	39380	101	10	Pueblo	81001	50% - <80%	50% - 80%	72.2771	8101001000
8	39380	101	11	Pueblo	81001	50% - <80%	50% - 80%	58.9161	8101001100
8	39380	101	12	Pueblo	81001	50% - <80%	50% - 80%	51.8416	8101001200
8	39380	101	14	Pueblo	81004	50% - <80%	50% - 80%	67.6138	8101001400
8	39380	101	15	Pueblo	81004	20% - <50%	50% - 80%	52.6136	8101001500
8	39380	101	16	Pueblo	81005	20% - <50%	>120%	121.9047	8101001600
8	39380	101	17	Pueblo	81005	20% - <50%	80% - 120%	106.779	8101001700
8	39380	101	18	Pueblo	81004	20% - <50%	80% - 120%	84.8059	8101001800
8	39380	101	19	Pueblo	81004	50% - <80%	50% - 80%	61.2636	8101001900
8	39380	101	20	Pueblo	81006	50% - <80%	<50%	48.2456	8101002000
8	39380	101	21	Pueblo	81004	50% - <80%	80% - 120%	80.2681	8101002100
8	39380	101	22	Pueblo	81004	50% - <80%	50% - 80%	56.254	8101002200
8	39380	101	23	Pueblo	81004	50% - <80%	50% - 80%	71.7323	8101002300
8	39380	101	24	Pueblo	81004	50% - <80%	50% - 80%	64.3275	8101002400
8	39380	101	25	Pueblo	81004	50% - <80%	50% - 80%	60.0978	8101002500
8	39380	101	26	Pueblo	81004	50% - <80%	<50%	44.1001	8101002600
8	39380	101	27	Pueblo	81005	50% - <80%	80% - 120%	82.2265	8101002700
8	39380	101	28.01	Pueblo	81005	50% - <80%	80% - 120%	87.3838	8101002801
8	39380	101	28.02	Pueblo	81005	20% - <50%	80% - 120%	102.9193	8101002802
8	39380	101	28.04	Colorado City-Rye	81004	10% - <20%	>120%	124.149	8101002804
8	39380	101	28.06	Pueblo	81005	20% - <50%	>120%	138.0263	8101002806
8	39380	101	28.07	Pueblo	81005	50% - <80%	>120%	130.542	8101002807
8	39380	101	28.08	Pueblo	81005	20% - <50%	>120%	161.7211	8101002808
8	39380	101	29.01	Pueblo	81003	50% - <80%	50% - 80%	62.0626	8101002901
8	39380	101	29.06	Pueblo West	81007	20% - <50%	>120%	138.5377	8101002906
8	39380	101	29.11	Pueblo West	81007	20% - <50%	>120%	135.8169	8101002911
8	39380	101	29.12	Pueblo West	81007	20% - <50%	>120%	126.8079	8101002912
8	39380	101	29.13	Pueblo West	81007	20% - <50%	>120%	152.9265	8101002913
8	39380	101	29.14	Pueblo West	81007	20% - <50%	80% - 120%	106.4565	8101002914
8	39380	101	29.15	Pueblo West	81007	20% - <50%	>120%	135.3801	8101002915
8	39380	101	29.16	Pueblo West	81007	20% - <50%	80% - 120%	84.9759	8101002916
8	39380	101	29.17	Pueblo West	81007	20% - <50%	>120%	152.612	8101002917
8	39380	101	29.19	Pueblo	81008	50% - <80%	80% - 120%	95.343	8101002919
8	39380	101	29.2	Pueblo	81008	50% - <80%	80% - 120%	105.8387	8101002920
8	39380	101	29.21	Pueblo West	81007	20% - <50%	80% - 120%	110.1145	8101002921
8	39380	101	29.22	Pueblo West	81007	20% - <50%	>120%	137.788	8101002922
8	39380	101	29.23	Pueblo West	81007	20% - <50%	>120%	156.5892	8101002923
8	39380	101	30.01	Pueblo	81001	50% - <80%	50% - 80%	59.7611	8101003001
8	39380	101	30.04	Pueblo	81001	20% - <50%	>120%	190.1475	8101003004
8	39380	101	31.03	St. Charles Mesa	81006	50% - <80%	80% - 120%	98.9866	8101003103
8	39380	101	31.04	St. Charles Mesa	81006	20% - <50%	>120%	124.1982	8101003104

Colorado
Pueblo MSA

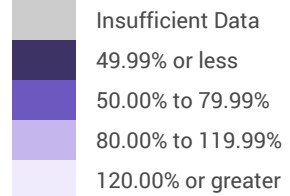
State	MSA	County	Census Tract	Town	Zip Code	Minority Level	Income Level	Percent Median	Tract_11
8	39380	101	31.05	St. Charles Mesa	81006	20% - <50%	>120%	159.8262	8101003105
8	39380	101	31.06	St. Charles Mesa	81006	20% - <50%	80% - 120%	116.147	8101003106
8	39380	101	32	Huerfano Valley	81022	20% - <50%	80% - 120%	99.2709	8101003200
8	39380	101	35	Pueblo	81003	50% - <80%	50% - 80%	54.321	8101003500
8	39380	101	36	Northeast Pueblo	81025	50% - <80%	50% - 80%	76.923	8101003600
8	39380	101	9801	Pueblo West	81007	N/A	N/A	0	8101980100

Kansas, Kansas City AA; Johnson and Wyandotte Counties

Tract Median Family Income as % of AMFI

Source: FFIEC CRA

Year: 2024



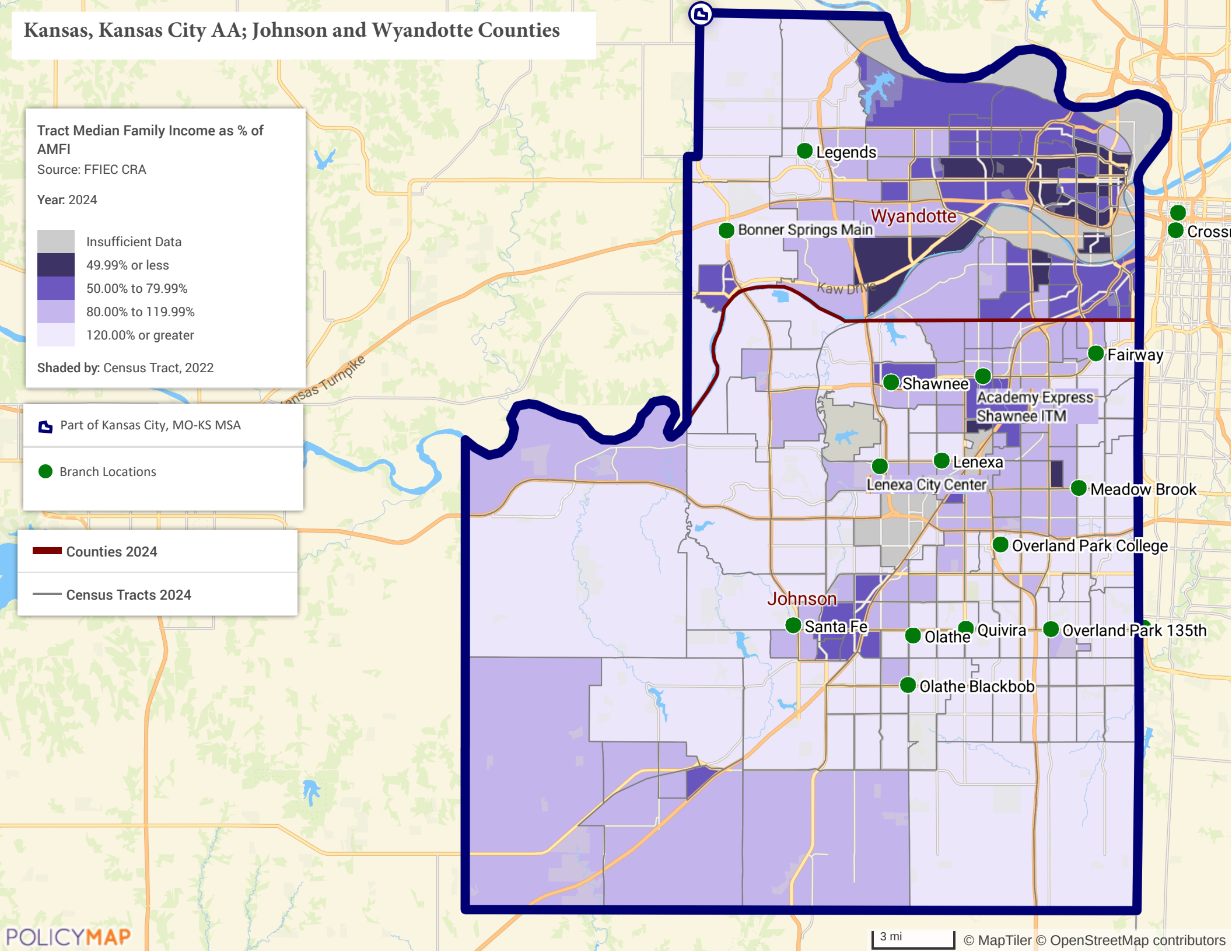
Shaded by: Census Tract, 2022

Part of Kansas City, MO-KS MSA

Branch Locations

Counties 2024

Census Tracts 2024



Legends

Bonner Springs Main

Wyandotte

Cross

Kaw Drive

Shawnee

Academy Express
Shawnee ITM

Fairway

Lenexa

Lenexa City Center

Meadow Brook

Overland Park College

Johnson

Santa Fe

Olathe

Quivira

Overland Park 135th

Olathe Blackbob

Kansas - Kansas City AA
Johnson and Wyandotte Counties

State	MSA	County	Census Tract	Town	Zip Code	Minority Level	Income Level	Percent Median	Tract_11
20	28140	91	500	Westwood	66205	10% - <20%	>120%	147.8951	20091050000
20	28140	91	501	Roeland Park	66205	20% - <50%	80% - 120%	93.7605	20091050100
20	28140	91	502	Mission	66202	20% - <50%	80% - 120%	107.1486	20091050200
20	28140	91	503.01	Mission	66202	20% - <50%	80% - 120%	85.3758	20091050301
20	28140	91	503.02	Mission	66202	20% - <50%	80% - 120%	80.5457	20091050302
20	28140	91	504	Merriam	66202	20% - <50%	80% - 120%	105.6433	20091050400
20	28140	91	505	Overland Park	66204	20% - <50%	80% - 120%	87.7267	20091050500
20	28140	91	506	Overland Park	66204	10% - <20%	>120%	146.9698	20091050600
20	28140	91	507	Prairie Village	66208	10% - <20%	>120%	163.492	20091050700
20	28140	91	508	Mission Hills	66208	<10%	>120%	288.8114	20091050800
20	28140	91	509	Mission Hills	66208	10% - <20%	>120%	156.9591	20091050900
20	28140	91	510	Prairie Village	66208	10% - <20%	>120%	148.5767	20091051000
20	28140	91	511	Overland Park	66204	20% - <50%	80% - 120%	105.3464	20091051100
20	28140	91	512	Overland Park	66212	20% - <50%	80% - 120%	99.8001	20091051200
20	28140	91	513	Prairie Village	66208	10% - <20%	80% - 120%	86.9573	20091051300
20	28140	91	514	Prairie Village	66208	10% - <20%	>120%	146.138	20091051400
20	28140	91	515	Prairie Village	66208	10% - <20%	>120%	154.986	20091051500
20	28140	91	516	Leawood	66206	<10%	>120%	169.6471	20091051600
20	28140	91	517	Leawood	66206	<10%	>120%	204.8751	20091051700
20	28140	91	518.01	Prairie Village	66207	10% - <20%	>120%	182.4322	20091051801
20	28140	91	518.03	Overland Park	66212	20% - <50%	80% - 120%	91.8243	20091051803
20	28140	91	518.04	Overland Park	66212	20% - <50%	80% - 120%	95.9913	20091051804
20	28140	91	518.05	Overland Park	66212	10% - <20%	80% - 120%	113.4296	20091051805
20	28140	91	518.06	Overland Park	66207	10% - <20%	>120%	147.6329	20091051806
20	28140	91	518.07	Overland Park	66207	10% - <20%	80% - 120%	95.8226	20091051807
20	28140	91	518.08	Overland Park	66212	20% - <50%	<50%	47.5601	20091051808
20	28140	91	519.02	Overland Park	66212	20% - <50%	80% - 120%	101.0836	20091051902
20	28140	91	519.04	Overland Park	66214	20% - <50%	80% - 120%	118.5439	20091051904
20	28140	91	519.07	Overland Park	66212	20% - <50%	80% - 120%	91.4939	20091051907
20	28140	91	519.08	Overland Park	66212	20% - <50%	80% - 120%	96.7514	20091051908
20	28140	91	519.09	Overland Park	66212	20% - <50%	80% - 120%	104.9063	20091051909
20	28140	91	519.1	Overland Park	66204	20% - <50%	80% - 120%	91.3368	20091051910
20	28140	91	519.11	Overland Park	66204	20% - <50%	50% - 80%	65.4155	20091051911
20	28140	91	519.12	Overland Park	66214	20% - <50%	80% - 120%	96.7514	20091051912
20	28140	91	520.01	Merriam	66204	20% - <50%	80% - 120%	88.0871	20091052001
20	28140	91	520.04	Merriam	66203	20% - <50%	50% - 80%	72.7802	20091052004
20	28140	91	520.05	Shawnee	66203	20% - <50%	50% - 80%	66.5707	20091052005
20	28140	91	520.06	Shawnee	66203	20% - <50%	50% - 80%	75.0283	20091052006
20	28140	91	521.01	Merriam	66203	20% - <50%	80% - 120%	103.3848	20091052101
20	28140	91	521.02	Shawnee	66203	20% - <50%	80% - 120%	88.3054	20091052102
20	28140	91	522.01	Merriam	66203	20% - <50%	80% - 120%	88.7294	20091052201
20	28140	91	522.02	Shawnee	66203	10% - <20%	80% - 120%	97.0911	20091052202
20	28140	91	523.04	Shawnee	66216	20% - <50%	80% - 120%	113.4239	20091052304
20	28140	91	523.05	Shawnee	66216	10% - <20%	80% - 120%	119.7165	20091052305
20	28140	91	523.06	Lake Quivira	66217	10% - <20%	>120%	158.1236	20091052306
20	28140	91	523.07	Shawnee	66217	20% - <50%	80% - 120%	99.8324	20091052307
20	28140	91	523.08	Shawnee	66217	20% - <50%	50% - 80%	70.9687	20091052308
20	28140	91	524.1	Lenexa	66217	20% - <50%	>120%	136.7459	20091052410
20	28140	91	524.11	Lenexa	66216	10% - <20%	>120%	161.602	20091052411
20	28140	91	524.14	Lenexa	66215	10% - <20%	>120%	142.3511	20091052414
20	28140	91	524.15	Lenexa	66219	20% - <50%	80% - 120%	119.9013	20091052415

Kansas - Kansas City AA
Johnson and Wyandotte Counties

State	MSA	County	Census Tract	Town	Zip Code	Minority Level	Income Level	Percent Median	Tract_11
20	28140	91	524.16	Lenexa	66215	10% - <20%	80% - 120%	103.1538	20091052416
20	28140	91	524.17	Lenexa	66215	20% - <50%	80% - 120%	80.0004	20091052417
20	28140	91	524.18	Shawnee	66214	50% - <80%	<50%	44.5541	20091052418
20	28140	91	524.19	Shawnee	66216	20% - <50%	80% - 120%	115.68	20091052419
20	28140	91	524.21	Lenexa	66215	10% - <20%	>120%	123.3636	20091052421
20	28140	91	524.22	Lenexa	66215	20% - <50%	80% - 120%	114.385	20091052422
20	28140	91	524.23	Lenexa	66215	50% - <80%	50% - 80%	57.9573	20091052423
20	28140	91	525.02	Shawnee	66218	10% - <20%	>120%	175.6324	20091052502
20	28140	91	525.05	Lenexa	66219	20% - <50%	>120%	177.348	20091052505
20	28140	91	525.06	Lenexa	66219	10% - <20%	>120%	147.4249	20091052506
20	28140	91	525.07	Lenexa	66220	20% - <50%	80% - 120%	119.3745	20091052507
20	28140	91	526.04	Shawnee	66227	10% - <20%	>120%	168.5531	20091052604
20	28140	91	526.06	Shawnee	66226	10% - <20%	80% - 120%	119.594	20091052606
20	28140	91	526.07	Shawnee	66226	10% - <20%	>120%	149.8602	20091052607
20	28140	91	526.08	Monticello	66220	10% - <20%	>120%	201.3966	20091052608
20	28140	91	526.09	Lenexa	66227	10% - <20%	>120%	168.6016	20091052609
20	28140	91	526.1	Shawnee	66226	20% - <50%	>120%	161.8943	20091052610
20	28140	91	526.11	Shawnee	66218	10% - <20%	80% - 120%	116.4309	20091052611
20	28140	91	526.12	Shawnee	66226	10% - <20%	>120%	159.6404	20091052612
20	28140	91	526.13	Shawnee	66218	10% - <20%	>120%	184.9645	20091052613
20	28140	91	527.01	De Soto	66018	20% - <50%	80% - 120%	104.2605	20091052701
20	28140	91	527.02	Lexington	66061	10% - <20%	>120%	131.5288	20091052702
20	28140	91	528.03	Olathe	66061	20% - <50%	80% - 120%	84.2147	20091052803
20	28140	91	528.04	Olathe	66061	10% - <20%	>120%	220.2421	20091052804
20	28140	91	528.05	Olathe	66061	20% - <50%	>120%	131.5403	20091052805
20	28140	91	528.06	Olathe	66061	20% - <50%	>120%	129.1941	20091052806
20	28140	91	528.07	Olathe	66061	10% - <20%	>120%	153.2785	20091052807
20	28140	91	529.04	Olathe	66061	20% - <50%	80% - 120%	106.1678	20091052904
20	28140	91	529.05	Olathe	66061	50% - <80%	50% - 80%	60.4156	20091052905
20	28140	91	529.06	Olathe	66061	20% - <50%	50% - 80%	78.5055	20091052906
20	28140	91	529.07	Olathe	66062	20% - <50%	80% - 120%	92.2749	20091052907
20	28140	91	529.08	Olathe	66062	20% - <50%	80% - 120%	104.964	20091052908
20	28140	91	529.1	Olathe	66061	10% - <20%	>120%	165.6038	20091052910
20	28140	91	530.04	Overland Park	66210	20% - <50%	80% - 120%	99.0469	20091053004
20	28140	91	530.05	Lenexa	66215	20% - <50%	>120%	126.1142	20091053005
20	28140	91	530.06	Olathe	66062	20% - <50%	>120%	147.3995	20091053006
20	28140	91	530.07	Olathe	66062	20% - <50%	80% - 120%	117.3725	20091053007
20	28140	91	530.08	Overland Park	66213	20% - <50%	>120%	135.4012	20091053008
20	28140	91	530.09	Overland Park	66213	10% - <20%	>120%	182.7753	20091053009
20	28140	91	530.1	Overland Park	66213	20% - <50%	>120%	179.3292	20091053010
20	28140	91	530.11	Olathe	66062	20% - <50%	>120%	164.2163	20091053011
20	28140	91	530.12	Overland Park	66210	20% - <50%	>120%	142.2945	20091053012
20	28140	91	530.13	Overland Park	66210	20% - <50%	>120%	121.9195	20091053013
20	28140	91	531.01	Overland Park	66210	20% - <50%	>120%	122.7443	20091053101
20	28140	91	531.02	Overland Park	66210	20% - <50%	>120%	127.0003	20091053102
20	28140	91	531.05	Overland Park	66213	20% - <50%	80% - 120%	93.6831	20091053105
20	28140	91	531.08	Overland Park	66213	20% - <50%	>120%	139.798	20091053108
20	28140	91	531.09	Overland Park	66213	20% - <50%	>120%	133.2651	20091053109
20	28140	91	531.1	Overland Park	66213	20% - <50%	>120%	165.5044	20091053110
20	28140	91	532.01	Overland Park	66211	20% - <50%	>120%	168.2632	20091053201
20	28140	91	532.02	Overland Park	66209	10% - <20%	>120%	173.2861	20091053202

Kansas - Kansas City AA
Johnson and Wyandotte Counties

State	MSA	County	Census Tract	Town	Zip Code	Minority Level	Income Level	Percent Median	Tract_11
20	28140	91	532.03	Overland Park	66209	20% - <50%	>120%	189.9274	20091053203
20	28140	91	533.01	Leawood	66211	10% - <20%	>120%	235.2383	20091053301
20	28140	91	533.02	Leawood	66209	10% - <20%	>120%	252.3948	20091053302
20	28140	91	534.03	Olathe	66062	20% - <50%	>120%	133.3726	20091053403
20	28140	91	534.09	Leawood	66224	20% - <50%	>120%	204.4777	20091053409
20	28140	91	534.11	Overland Park	66223	20% - <50%	>120%	133.0595	20091053411
20	28140	91	534.13	Overland Park	66223	20% - <50%	>120%	147.2447	20091053413
20	28140	91	534.14	Overland Park	66223	20% - <50%	80% - 120%	119.4796	20091053414
20	28140	91	534.15	Overland Park	66223	20% - <50%	>120%	134.2968	20091053415
20	28140	91	534.17	Overland Park	66223	20% - <50%	>120%	129.1224	20091053417
20	28140	91	534.18	Oxford	66223	20% - <50%	>120%	143.8102	20091053418
20	28140	91	534.19	Overland Park	66221	20% - <50%	>120%	162.4176	20091053419
20	28140	91	534.21	Overland Park	66221	20% - <50%	>120%	191.4165	20091053421
20	28140	91	534.22	Overland Park	66221	20% - <50%	>120%	199.8567	20091053422
20	28140	91	534.23	Overland Park	66221	20% - <50%	>120%	229.2391	20091053423
20	28140	91	534.25	Olathe	66062	20% - <50%	>120%	139.8361	20091053425
20	28140	91	534.26	Olathe	66062	20% - <50%	>120%	157.4016	20091053426
20	28140	91	534.27	Oxford	66221	10% - <20%	>120%	271.0542	20091053427
20	28140	91	534.28	Oxford	66085	20% - <50%	>120%	236.2272	20091053428
20	28140	91	534.29	Leawood	66224	20% - <50%	>120%	238.8761	20091053429
20	28140	91	534.3	Overland Park	66224	20% - <50%	>120%	212.9317	20091053430
20	28140	91	534.31	Overland Park	66224	10% - <20%	>120%	191.4962	20091053431
20	28140	91	535.02	Olathe	66062	20% - <50%	50% - 80%	50.3904	20091053502
20	28140	91	535.06	Olathe	66062	20% - <50%	>120%	145.4887	20091053506
20	28140	91	535.07	Olathe	66062	20% - <50%	80% - 120%	112.4592	20091053507
20	28140	91	535.08	Olathe	66062	20% - <50%	>120%	126.9182	20091053508
20	28140	91	535.09	Olathe	66062	20% - <50%	>120%	125.778	20091053509
20	28140	91	535.1	Olathe	66062	20% - <50%	>120%	131.4087	20091053510
20	28140	91	535.55	Olathe	66061	20% - <50%	50% - 80%	57.5067	20091053555
20	28140	91	535.56	Olathe	66061	20% - <50%	50% - 80%	67.1484	20091053556
20	28140	91	535.57	Olathe	66061	20% - <50%	50% - 80%	75.9571	20091053557
20	28140	91	535.58	Olathe	66062	20% - <50%	>120%	129.3743	20091053558
20	28140	91	535.59	Olathe	66062	20% - <50%	>120%	147.5208	20091053559
20	28140	91	535.6	Olathe	66062	10% - <20%	>120%	187.1652	20091053560
20	28140	91	536.01	Olathe	66061	20% - <50%	80% - 120%	93.8633	20091053601
20	28140	91	536.03	Olathe	66061	20% - <50%	>120%	141.3368	20091053603
20	28140	91	536.04	Olathe	66061	20% - <50%	80% - 120%	119.817	20091053604
20	28140	91	537.01	McCamish	66021	10% - <20%	80% - 120%	100.5059	20091053701
20	28140	91	537.03	Gardner	66030	20% - <50%	80% - 120%	103.7314	20091053703
20	28140	91	537.05	Gardner	66030	20% - <50%	50% - 80%	72.3389	20091053705
20	28140	91	537.07	Gardner	66030	20% - <50%	80% - 120%	96.1322	20091053707
20	28140	91	537.09	Gardner	66030	20% - <50%	80% - 120%	112.4142	20091053709
20	28140	91	537.11	Gardner	66030	10% - <20%	>120%	146.138	20091053711
20	28140	91	537.12	Gardner	66030	10% - <20%	80% - 120%	113.5706	20091053712
20	28140	91	538.01	Spring Hill	66083	10% - <20%	80% - 120%	110.6871	20091053801
20	28140	91	538.03	Aubry	66085	10% - <20%	>120%	166.186	20091053803
20	28140	91	538.04	Aubry	66083	10% - <20%	>120%	200.0612	20091053804
20	28140	91	9800.01	Lenexa	66250	50% - <80%	N/A	0	20091980001
20	28140	91	9800.03	Shawnee	66218	80% - 100%	N/A	0	20091980003
20	28140	91	9800.04	Lenexa	66214	80% - 100%	N/A	0	20091980004
20	28140	91	9800.05	Lenexa	66214	80% - 100%	N/A	0	20091980005

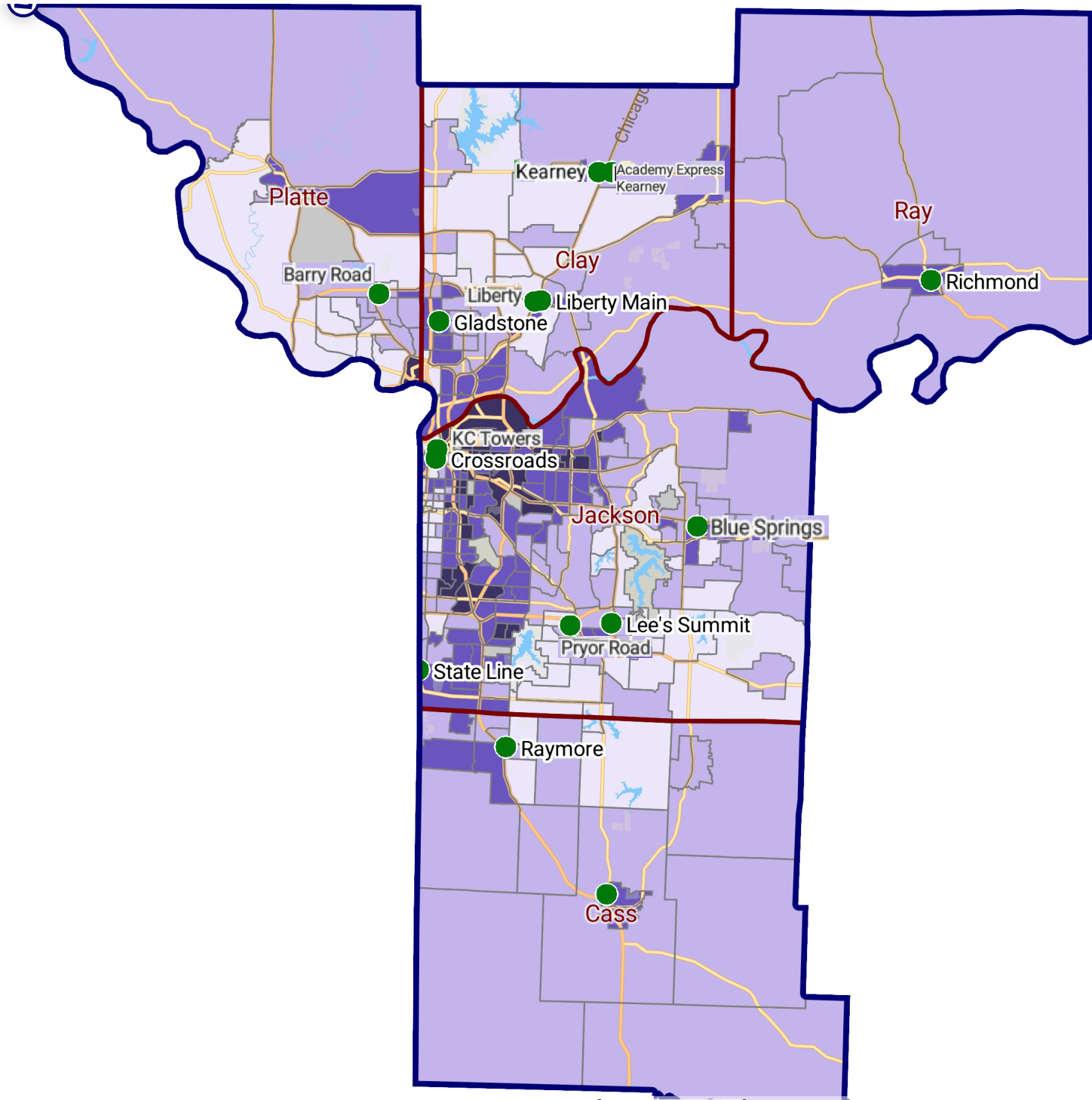
Kansas - Kansas City AA
Johnson and Wyandotte Counties

State	MSA	County	Census Tract	Town	Zip Code	Minority Level	Income Level	Percent Median	Tract_11
20	28140	91	9801	Overland Park	66214	N/A	N/A	0	20091980100
20	28140	209	401	Kansas City	66104	80% - 100%	50% - 80%	51.697	20209040100
20	28140	209	402	Kansas City	66104	80% - 100%	50% - 80%	63.5382	20209040200
20	28140	209	405	Kansas City	66104	80% - 100%	50% - 80%	51.8807	20209040500
20	28140	209	406	Kansas City	66104	80% - 100%	50% - 80%	60.8685	20209040600
20	28140	209	407	Kansas City	66104	80% - 100%	<50%	46.6913	20209040700
20	28140	209	409	Kansas City	66101	50% - <80%	80% - 120%	81.4653	20209040900
20	28140	209	411	Kansas City	66101	80% - 100%	<50%	15.3623	20209041100
20	28140	209	412	Kansas City	66104	80% - 100%	50% - 80%	58.9022	20209041200
20	28140	209	413	Kansas City	66102	80% - 100%	<50%	45.6678	20209041300
20	28140	209	414	Kansas City	66101	80% - 100%	<50%	26.1246	20209041400
20	28140	209	415	Kansas City	66102	80% - 100%	<50%	34.3684	20209041500
20	28140	209	416	Kansas City	66102	80% - 100%	50% - 80%	56.8563	20209041600
20	28140	209	419	Kansas City	66101	50% - <80%	50% - 80%	66.4263	20209041900
20	28140	209	420.01	Kansas City	66101	80% - 100%	<50%	32.2254	20209042001
20	28140	209	420.02	Kansas City	66101	80% - 100%	50% - 80%	52.8222	20209042002
20	28140	209	421	Kansas City	66102	80% - 100%	50% - 80%	59.6659	20209042100
20	28140	209	422	Kansas City	66102	50% - <80%	<50%	38.1876	20209042200
20	28140	209	423	Kansas City	66102	80% - 100%	<50%	31.0829	20209042300
20	28140	209	424	Kansas City	66101	80% - 100%	<50%	43.1956	20209042400
20	28140	209	426	Kansas City	66105	50% - <80%	<50%	38.9039	20209042600
20	28140	209	427	Kansas City	66106	50% - <80%	<50%	42.9934	20209042700
20	28140	209	428	Kansas City	66106	50% - <80%	50% - 80%	58.7243	20209042800
20	28140	209	429	Kansas City	66101	50% - <80%	<50%	45.7937	20209042900
20	28140	209	430	Kansas City	66103	50% - <80%	50% - 80%	62.4777	20209043000
20	28140	209	433.01	Kansas City	66103	50% - <80%	50% - 80%	55.001	20209043301
20	28140	209	434	Kansas City	66106	20% - <50%	50% - 80%	64.5699	20209043400
20	28140	209	435	Kansas City	66106	20% - <50%	80% - 120%	102.7829	20209043500
20	28140	209	436	Kansas City	66106	50% - <80%	50% - 80%	64.9961	20209043600
20	28140	209	437	Kansas City	66106	20% - <50%	50% - 80%	59.5388	20209043700
20	28140	209	438.02	Kansas City	66106	20% - <50%	80% - 120%	85.3688	20209043802
20	28140	209	438.03	Kansas City	66106	20% - <50%	80% - 120%	84.1165	20209043803
20	28140	209	439.03	Kansas City	66102	50% - <80%	<50%	42.5995	20209043903
20	28140	209	439.04	Kansas City	66102	80% - 100%	<50%	41.368	20209043904
20	28140	209	439.05	Kansas City	66102	50% - <80%	50% - 80%	57.2202	20209043905
20	28140	209	440.01	Kansas City	66111	20% - <50%	80% - 120%	82.5685	20209044001
20	28140	209	440.02	Kansas City	66111	20% - <50%	<50%	44.0262	20209044002
20	28140	209	441.01	Kansas City	66112	50% - <80%	N/A	0	20209044101
20	28140	209	441.02	Kansas City	66112	50% - <80%	50% - 80%	73.0435	20209044102
20	28140	209	441.03	Kansas City	66112	50% - <80%	80% - 120%	86.7355	20209044103
20	28140	209	441.04	Kansas City	66112	50% - <80%	50% - 80%	54.4777	20209044104
20	28140	209	442.01	Kansas City	66109	50% - <80%	80% - 120%	104.3691	20209044201
20	28140	209	442.02	Kansas City	66109	50% - <80%	80% - 120%	84.6734	20209044202
20	28140	209	443.01	Kansas City	66104	50% - <80%	50% - 80%	74.9266	20209044301
20	28140	209	443.02	Kansas City	66104	50% - <80%	50% - 80%	71.8721	20209044302
20	28140	209	443.03	Kansas City	66104	50% - <80%	50% - 80%	57.4732	20209044303
20	28140	209	444	Kansas City	66104	50% - <80%	50% - 80%	53.9324	20209044400
20	28140	209	445	Kansas City	66104	50% - <80%	50% - 80%	50.6573	20209044500
20	28140	209	446.01	Kansas City	66109	20% - <50%	50% - 80%	70.1809	20209044601
20	28140	209	446.02	Kansas City	66109	N/A	N/A	0	20209044602
20	28140	209	446.03	Kansas City	66104	N/A	N/A	0	20209044603

Kansas - Kansas City AA
Johnson and Wyandotte Counties

State	MSA	County	Census Tract	Town	Zip Code	Minority Level	Income Level	Percent Median	Tract_11
20	28140	209	447.02	Edwardsville	66111	20% - <50%	80% - 120%	91.3195	20209044702
20	28140	209	447.03	Kansas City	66111	20% - <50%	>120%	122.2626	20209044703
20	28140	209	447.04	Kansas City	66112	20% - <50%	80% - 120%	113.2621	20209044704
20	28140	209	448.03	Prairie	66109	20% - <50%	>120%	122.9511	20209044803
20	28140	209	448.04	Kansas City	66109	20% - <50%	>120%	141.5632	20209044804
20	28140	209	448.07	Bonner Springs	66012	20% - <50%	>120%	123.6732	20209044807
20	28140	209	449	Bonner Springs	66012	20% - <50%	50% - 80%	74.059	20209044900
20	28140	209	451	Kansas City	66103	50% - <80%	50% - 80%	62.6914	20209045100
20	28140	209	452	Kansas City	66103	20% - <50%	50% - 80%	68.9355	20209045200
20	28140	209	9800	Kansas City	66115	N/A	N/A	0	20209980000
20	28140	209	9805	Kansas City	66118	20% - <50%	N/A	0	20209980500
20	28140	209	9809	Kansas City	66105	20% - <50%	N/A	0	20209980900
20	28140	209	9812	Kansas City	66105	<10%	N/A	0	20209981200
20	28140	209	9815	Kansas City	66106	80% - 100%	N/A	0	20209981500

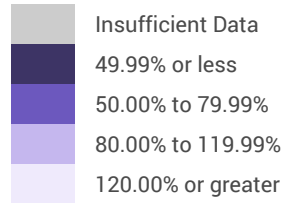
Missouri, Kansas City AA; Cass, Clay Jackson, Platte and Ray Counties




Tract Median Family Income as % of AMFI

Source: FFIEC CRA

Year: 2024




Shaded by: Census Tract, 2022

 Part of Kansas City, MO-KS MSA

 Branch Locations

 Counties 2024

 Census Tracts 2024

Missouri - Kansas City AA
Cass, Clay, Jackson, Platte and Ray Counties

State	MSA	County	Census Tract	Town	Zip Code	Minority Level	Income Level	Percent Median	Tract_11
29	28140	37	600.01	Mount Pleasant	64012	10% - <20%	80% - 120%	115.3751	29037060001
29	28140	37	600.03	Raymore	64012	20% - <50%	80% - 120%	86.5056	29037060003
29	28140	37	600.04	Mount Pleasant	64012	20% - <50%	80% - 120%	96.3309	29037060004
29	28140	37	601	Mount Pleasant	64012	20% - <50%	50% - 80%	61.661	29037060100
29	28140	37	602.02	Mount Pleasant	64012	10% - <20%	50% - 80%	77.9418	29037060202
29	28140	37	603.05	Raymore	64083	20% - <50%	>120%	127.3907	29037060305
29	28140	37	603.06	Raymore	64083	20% - <50%	80% - 120%	118.2158	29037060306
29	28140	37	603.07	Raymore	64083	20% - <50%	>120%	131.4087	29037060307
29	28140	37	603.08	Raymore	64080	10% - <20%	80% - 120%	102.2319	29037060308
29	28140	37	603.09	Raymore	64083	10% - <20%	80% - 120%	92.6468	29037060309
29	28140	37	604.01	Big Creek	64082	10% - <20%	>120%	140.4542	29037060401
29	28140	37	604.02	Big Creek	64080	10% - <20%	>120%	146.2824	29037060402
29	28140	37	605	Polk	64080	<10%	80% - 120%	119.6344	29037060500
29	28140	37	606.01	Pleasant Hill	64080	<10%	80% - 120%	102.9608	29037060601
29	28140	37	606.02	Pleasant Hill	64080	10% - <20%	80% - 120%	95.6089	29037060602
29	28140	37	607	Camp Branch	64747	<10%	80% - 120%	80.3412	29037060700
29	28140	37	608	Grand River	64701	<10%	80% - 120%	105.8582	29037060800
29	28140	37	609.04	Peculiar	64701	10% - <20%	50% - 80%	69.9336	29037060904
29	28140	37	610.01	Union	64078	10% - <20%	80% - 120%	105.9714	29037061001
29	28140	37	610.02	West Peculiar	64078	10% - <20%	80% - 120%	97.9552	29037061002
29	28140	37	611	Dolan	64746	<10%	80% - 120%	98.3653	29037061100
29	28140	37	612	Dayton	64747	<10%	80% - 120%	83.8508	29037061200
29	28140	37	613	Raymore	64012	20% - <50%	50% - 80%	72.2025	29037061300
29	28140	37	614	Grand River	64701	10% - <20%	50% - 80%	69.542	29037061400
29	28140	47	202.01	Gallatin	64116	20% - <50%	50% - 80%	59.4556	29047020201
29	28140	47	202.02	Gallatin	64116	20% - <50%	>120%	141.9987	29047020202
29	28140	47	203	Gallatin	64118	20% - <50%	50% - 80%	76.1581	29047020300
29	28140	47	204	Gallatin	64116	20% - <50%	80% - 120%	81.1476	29047020400
29	28140	47	205	Gallatin	64117	20% - <50%	50% - 80%	64.8356	29047020500
29	28140	47	206.02	Chouteau	64117	20% - <50%	50% - 80%	70.7585	29047020602
29	28140	47	206.03	Chouteau	64119	20% - <50%	50% - 80%	60.4098	29047020603
29	28140	47	206.04	Chouteau	64117	20% - <50%	50% - 80%	79.9045	29047020604
29	28140	47	208.02	Liberty	64068	10% - <20%	50% - 80%	77.9499	29047020802
29	28140	47	208.03	Liberty	64068	20% - <50%	50% - 80%	65.1509	29047020803
29	28140	47	209.01	Chouteau	64119	20% - <50%	80% - 120%	84.8028	29047020901
29	28140	47	209.02	Chouteau	64119	20% - <50%	80% - 120%	83.4546	29047020902
29	28140	47	210.01	Gallatin	64118	20% - <50%	50% - 80%	58.1779	29047021001
29	28140	47	210.03	Gallatin	64119	20% - <50%	80% - 120%	104.7595	29047021003
29	28140	47	210.04	Gallatin	64118	20% - <50%	80% - 120%	81.3185	29047021004
29	28140	47	211.01	Gallatin	64118	20% - <50%	50% - 80%	75.0906	29047021101
29	28140	47	211.03	Gallatin	64119	20% - <50%	80% - 120%	92.6595	29047021103
29	28140	47	211.04	Gallatin	64119	20% - <50%	80% - 120%	89.6005	29047021104
29	28140	47	211.05	Gallatin	64118	20% - <50%	80% - 120%	94.8337	29047021105
29	28140	47	212.04	Gallatin	64118	20% - <50%	50% - 80%	77.2567	29047021204
29	28140	47	212.08	Gallatin	64118	20% - <50%	50% - 80%	58.3038	29047021208
29	28140	47	212.09	Chouteau	64118	20% - <50%	80% - 120%	108.4147	29047021209
29	28140	47	212.1	Chouteau	64119	20% - <50%	80% - 120%	89.3325	29047021210
29	28140	47	212.11	Chouteau	64155	20% - <50%	50% - 80%	71.7058	29047021211
29	28140	47	212.12	Chouteau	64156	20% - <50%	>120%	132.9971	29047021212
29	28140	47	212.13	Gallatin	64155	20% - <50%	80% - 120%	82.7926	29047021213
29	28140	47	212.14	Gallatin	64155	20% - <50%	80% - 120%	103.3525	29047021214

Missouri - Kansas City AA
Cass, Clay, Jackson, Platte and Ray Counties

State	MSA	County	Census Tract	Town	Zip Code	Minority Level	Income Level	Percent Median	Tract_11
29	28140	47	213.03	Chouteau	64156	10% - <20%	>120%	187.7971	29047021303
29	28140	47	213.07	Liberty	64158	20% - <50%	>120%	124.5303	29047021307
29	28140	47	213.09	Liberty	64157	10% - <20%	>120%	210.322	29047021309
29	28140	47	213.11	Chouteau	64156	20% - <50%	>120%	139.8592	29047021311
29	28140	47	213.12	Liberty	64157	10% - <20%	>120%	140.4935	29047021312
29	28140	47	213.13	Chouteau	64155	20% - <50%	>120%	130.4371	29047021313
29	28140	47	213.14	Platte	64155	20% - <50%	80% - 120%	96.7953	29047021314
29	28140	47	214.01	Liberty	64068	10% - <20%	80% - 120%	119.1446	29047021401
29	28140	47	214.03	Liberty	64068	10% - <20%	50% - 80%	69.2832	29047021403
29	28140	47	214.04	Liberty	64068	10% - <20%	80% - 120%	116.1375	29047021404
29	28140	47	216.01	Liberty	64068	20% - <50%	80% - 120%	112.9571	29047021601
29	28140	47	216.02	Fishing River	64068	10% - <20%	80% - 120%	94.4005	29047021602
29	28140	47	217.01	Washington	64024	10% - <20%	50% - 80%	77.2278	29047021701
29	28140	47	217.03	Washington	64024	10% - <20%	50% - 80%	74.6782	29047021703
29	28140	47	217.04	Fishing River	64024	10% - <20%	80% - 120%	97.485	29047021704
29	28140	47	218.06	Washington	64060	10% - <20%	80% - 120%	100.5683	29047021806
29	28140	47	218.07	Liberty	64068	20% - <50%	80% - 120%	99.2537	29047021807
29	28140	47	218.08	Liberty	64157	10% - <20%	>120%	139.1973	29047021808
29	28140	47	218.09	Kearney	64048	<10%	80% - 120%	119.7118	29047021809
29	28140	47	218.1	Liberty	64068	10% - <20%	>120%	144.1383	29047021810
29	28140	47	218.11	Kearney	64060	<10%	>120%	131.5889	29047021811
29	28140	47	218.12	Kearney	64060	<10%	80% - 120%	102.9909	29047021812
29	28140	47	219	Platte	64089	10% - <20%	>120%	132.0983	29047021900
29	28140	47	220	Platte	64089	10% - <20%	80% - 120%	95.6874	29047022000
29	28140	47	221	Gallatin	64116	20% - <50%	50% - 80%	60.7425	29047022100
29	28140	47	222	Chouteau	64161	20% - <50%	80% - 120%	90.587	29047022200
29	28140	47	223.01	Liberty	64068	10% - <20%	80% - 120%	94.1406	29047022301
29	28140	47	223.02	Liberty	64068	10% - <20%	>120%	122.0223	29047022302
29	28140	95	3	Kaw	64120	20% - <50%	<50%	41.7296	29095000300
29	28140	95	6	Blue	64123	80% - 100%	50% - 80%	57.1879	29095000600
29	28140	95	7	Kaw	64123	50% - <80%	<50%	47.7877	29095000700
29	28140	95	8	Kaw	64123	50% - <80%	50% - 80%	51.7201	29095000800
29	28140	95	9	Kaw	64123	50% - <80%	50% - 80%	50.767	29095000900
29	28140	95	10	Kaw	64124	50% - <80%	<50%	38.533	29095001000
29	28140	95	11	Kaw	64105	20% - <50%	N/A	0	29095001100
29	28140	95	18	Kaw	64124	50% - <80%	<50%	47.7738	29095001800
29	28140	95	19	Kaw	64124	80% - 100%	<50%	38.2119	29095001900
29	28140	95	20	Blue	64125	80% - 100%	50% - 80%	51.2984	29095002000
29	28140	95	21	Blue	64126	80% - 100%	<50%	34.3753	29095002100
29	28140	95	22	Kaw	64127	80% - 100%	<50%	43.4416	29095002200
29	28140	95	23	Blue	64127	80% - 100%	<50%	35.9695	29095002300
29	28140	95	34	Blue	64127	80% - 100%	50% - 80%	53.3525	29095003400
29	28140	95	37	Kaw	64127	80% - 100%	<50%	44.2133	29095003700
29	28140	95	38	Kaw	64128	80% - 100%	50% - 80%	67.8126	29095003800
29	28140	95	43	Kaw	64109	20% - <50%	80% - 120%	118.0182	29095004300
29	28140	95	44	Kaw	64108	20% - <50%	>120%	182.312	29095004400
29	28140	95	46	Kaw	64111	20% - <50%	>120%	129.7682	29095004600
29	28140	95	51	Kaw	64109	20% - <50%	>120%	236.2052	29095005100
29	28140	95	52	Kaw	64109	80% - 100%	50% - 80%	51.3909	29095005200
29	28140	95	53	Kaw	64109	50% - <80%	80% - 120%	87.9265	29095005300
29	28140	95	54	Kaw	64109	80% - 100%	<50%	38.6289	29095005400

Missouri - Kansas City AA
Cass, Clay, Jackson, Platte and Ray Counties

State	MSA	County	Census Tract	Town	Zip Code	Minority Level	Income Level	Percent Median	Tract_11
29	28140	95	55	Kaw	64109	80% - 100%	<50%	30.325	29095005500
29	28140	95	56.01	Kaw	64128	80% - 100%	<50%	39.0864	29095005601
29	28140	95	56.02	Kaw	64128	80% - 100%	<50%	34.9783	29095005602
29	28140	95	57	Kaw	64128	80% - 100%	N/A	0	29095005700
29	28140	95	58.01	Kaw	64128	80% - 100%	50% - 80%	55.0437	29095005801
29	28140	95	60	Kaw	64130	80% - 100%	<50%	48.1458	29095006000
29	28140	95	61	Kaw	64130	80% - 100%	50% - 80%	68.2146	29095006100
29	28140	95	63	Kaw	64130	50% - <80%	<50%	18.165	29095006300
29	28140	95	65	Kaw	64110	20% - <50%	80% - 120%	113.7196	29095006500
29	28140	95	66	Kaw	64110	20% - <50%	>120%	129.6504	29095006600
29	28140	95	67	Kaw	64111	20% - <50%	80% - 120%	82.4045	29095006700
29	28140	95	69	Kaw	64111	20% - <50%	>120%	186.0423	29095006900
29	28140	95	71	Kaw	64111	20% - <50%	80% - 120%	82.3109	29095007100
29	28140	95	72	Kaw	64112	10% - <20%	>120%	166.2357	29095007200
29	28140	95	73.01	Kaw	64112	20% - <50%	50% - 80%	71.1859	29095007301
29	28140	95	73.02	Kaw	64112	20% - <50%	N/A	0	29095007302
29	28140	95	74	Kaw	64110	20% - <50%	>120%	207.7505	29095007400
29	28140	95	75	Kaw	64110	20% - <50%	50% - 80%	55.9125	29095007500
29	28140	95	76	Kaw	64130	80% - 100%	50% - 80%	58.6735	29095007600
29	28140	95	77	Kaw	64130	80% - 100%	<50%	45.0798	29095007700
29	28140	95	78.02	Kaw	64130	80% - 100%	50% - 80%	52.7875	29095007802
29	28140	95	79	Brooking	64130	80% - 100%	<50%	44.9238	29095007900
29	28140	95	80	Brooking	64110	80% - 100%	50% - 80%	78.546	29095008000
29	28140	95	81	Kaw	64110	50% - <80%	50% - 80%	56.1042	29095008100
29	28140	95	82	Kaw	64110	10% - <20%	80% - 120%	119.9695	29095008200
29	28140	95	83	Kaw	64113	10% - <20%	>120%	191.7434	29095008300
29	28140	95	84	Kaw	64113	10% - <20%	>120%	263.7797	29095008400
29	28140	95	85	Kaw	64113	10% - <20%	>120%	199.4397	29095008500
29	28140	95	86	Kaw	64113	10% - <20%	>120%	139.5231	29095008600
29	28140	95	87	Brooking	64132	80% - 100%	50% - 80%	52.2677	29095008700
29	28140	95	88	Brooking	64132	80% - 100%	50% - 80%	68.3706	29095008800
29	28140	95	89	Brooking	64132	80% - 100%	50% - 80%	57.8914	29095008900
29	28140	95	90	Kaw	64132	80% - 100%	50% - 80%	64.7639	29095009000
29	28140	95	91	Kaw	64114	20% - <50%	80% - 120%	118.4619	29095009100
29	28140	95	92	Kaw	64114	10% - <20%	80% - 120%	104.3656	29095009200
29	28140	95	93	Kaw	64114	10% - <20%	80% - 120%	84.8594	29095009300
29	28140	95	94	Kaw	64114	20% - <50%	80% - 120%	87.439	29095009400
29	28140	95	95	Brooking	64131	50% - <80%	<50%	49.6395	29095009500
29	28140	95	96	Brooking	64132	50% - <80%	<50%	33.093	29095009600
29	28140	95	97	Washington	64131	50% - <80%	<50%	44.8349	29095009700
29	28140	95	98	Kaw	64114	20% - <50%	80% - 120%	94.4825	29095009800
29	28140	95	99	Kaw	64114	20% - <50%	80% - 120%	112.5979	29095009900
29	28140	95	100.01	Kaw	64114	20% - <50%	80% - 120%	115.2838	29095010001
29	28140	95	100.02	Kaw	64114	50% - <80%	80% - 120%	92.693	29095010002
29	28140	95	101.03	Washington	64131	50% - <80%	80% - 120%	89.7379	29095010103
29	28140	95	101.05	Kaw	64114	20% - <50%	80% - 120%	100.7555	29095010105
29	28140	95	102.01	Washington	64137	50% - <80%	<50%	28.792	29095010201
29	28140	95	102.03	Washington	64137	20% - <50%	80% - 120%	103.892	29095010203
29	28140	95	102.04	Washington	64137	20% - <50%	50% - 80%	69.6529	29095010204
29	28140	95	105	Blue	64129	50% - <80%	50% - 80%	68.2828	29095010500
29	28140	95	106	Blue	64133	20% - <50%	80% - 120%	86.2688	29095010600

Missouri - Kansas City AA
Cass, Clay, Jackson, Platte and Ray Counties

State	MSA	County	Census Tract	Town	Zip Code	Minority Level	Income Level	Percent Median	Tract_11
29	28140	95	107.02	Blue	64133	50% - <80%	<50%	46.3413	29095010702
29	28140	95	110.01	Blue	64053	20% - <50%	50% - 80%	62.8277	29095011001
29	28140	95	110.02	Blue	64054	20% - <50%	<50%	41.3218	29095011002
29	28140	95	111	Blue	64054	20% - <50%	50% - 80%	58.2703	29095011100
29	28140	95	112	Blue	64050	20% - <50%	50% - 80%	60.0448	29095011200
29	28140	95	113	Blue	64050	20% - <50%	80% - 120%	93.6276	29095011300
29	28140	95	114.05	Blue	64056	50% - <80%	<50%	31.8846	29095011405
29	28140	95	114.06	Blue	64056	20% - <50%	50% - 80%	75.0722	29095011406
29	28140	95	114.07	Blue	64057	20% - <50%	80% - 120%	91.0861	29095011407
29	28140	95	114.08	Blue	64057	20% - <50%	50% - 80%	56.5583	29095011408
29	28140	95	114.09	Blue	64056	20% - <50%	80% - 120%	89.5704	29095011409
29	28140	95	114.1	Blue	64050	20% - <50%	50% - 80%	73.2134	29095011410
29	28140	95	115.01	Blue	64050	20% - <50%	<50%	47.9286	29095011501
29	28140	95	115.02	Blue	64050	20% - <50%	50% - 80%	66.1375	29095011502
29	28140	95	116.01	Blue	64050	20% - <50%	<50%	35.8563	29095011601
29	28140	95	116.02	Blue	64050	20% - <50%	50% - 80%	64.8356	29095011602
29	28140	95	117.01	Blue	64052	20% - <50%	<50%	38.1876	29095011701
29	28140	95	117.02	Blue	64052	20% - <50%	<50%	49.2502	29095011702
29	28140	95	118	Blue	64052	20% - <50%	50% - 80%	69.0337	29095011800
29	28140	95	119	Blue	64052	20% - <50%	50% - 80%	57.0608	29095011900
29	28140	95	120	Blue	64052	20% - <50%	50% - 80%	59.6959	29095012000
29	28140	95	121	Blue	64052	20% - <50%	50% - 80%	58.3177	29095012100
29	28140	95	122	Blue	64055	20% - <50%	50% - 80%	74.3028	29095012200
29	28140	95	123	Blue	64055	20% - <50%	50% - 80%	73.7864	29095012300
29	28140	95	124	Blue	64055	20% - <50%	50% - 80%	71.1917	29095012400
29	28140	95	125.01	Brooking	64133	50% - <80%	50% - 80%	73.1787	29095012501
29	28140	95	125.02	Brooking	64133	20% - <50%	50% - 80%	78.3785	29095012502
29	28140	95	126	Brooking	64133	20% - <50%	80% - 120%	82.974	29095012600
29	28140	95	127.02	Brooking	64133	20% - <50%	80% - 120%	102.3878	29095012702
29	28140	95	127.03	Brooking	64133	20% - <50%	80% - 120%	101.9858	29095012703
29	28140	95	128.02	Brooking	64138	20% - <50%	80% - 120%	91.1127	29095012802
29	28140	95	128.03	Brooking	64133	20% - <50%	50% - 80%	73.2526	29095012803
29	28140	95	128.04	Brooking	64138	50% - <80%	50% - 80%	78.5564	29095012804
29	28140	95	129.03	Washington	64138	50% - <80%	50% - 80%	51.4082	29095012903
29	28140	95	129.04	Washington	64138	50% - <80%	50% - 80%	72.0743	29095012904
29	28140	95	129.06	Washington	64134	50% - <80%	50% - 80%	69.9775	29095012906
29	28140	95	130.03	Washington	64134	50% - <80%	50% - 80%	53.6135	29095013003
29	28140	95	131	Washington	64134	50% - <80%	50% - 80%	53.0082	29095013100
29	28140	95	132.03	Washington	64134	50% - <80%	<50%	49.0654	29095013203
29	28140	95	132.08	Washington	64134	80% - 100%	50% - 80%	50.1894	29095013208
29	28140	95	132.1	Washington	64134	50% - <80%	<50%	48.9533	29095013210
29	28140	95	133.01	Washington	64030	20% - <50%	50% - 80%	65.7147	29095013301
29	28140	95	133.07	Washington	64030	50% - <80%	N/A	0	29095013307
29	28140	95	133.09	Washington	64030	50% - <80%	50% - 80%	65.5772	29095013309
29	28140	95	133.13	Washington	64030	50% - <80%	80% - 120%	81.2019	29095013313
29	28140	95	134.01	Washington	64030	50% - <80%	50% - 80%	51.4324	29095013401
29	28140	95	134.05	Kaw	64145	20% - <50%	50% - 80%	69.7788	29095013405
29	28140	95	134.07	Kaw	64145	10% - <20%	80% - 120%	115.1636	29095013407
29	28140	95	134.1	Washington	64030	20% - <50%	50% - 80%	51.1298	29095013410
29	28140	95	134.16	Washington	64030	50% - <80%	80% - 120%	103.2265	29095013416
29	28140	95	134.17	Kaw	64131	20% - <50%	50% - 80%	66.1699	29095013417

Missouri - Kansas City AA
Cass, Clay, Jackson, Platte and Ray Counties

State	MSA	County	Census Tract	Town	Zip Code	Minority Level	Income Level	Percent Median	Tract_11
29	28140	95	134.18	Kaw	64145	20% - <50%	80% - 120%	97.0483	29095013418
29	28140	95	135.02	Prairie	64034	10% - <20%	80% - 120%	110.5727	29095013502
29	28140	95	135.04	Prairie	64082	20% - <50%	>120%	158.0208	29095013504
29	28140	95	136.06	Prairie	64081	10% - <20%	>120%	124.9104	29095013606
29	28140	95	136.12	Prairie	64081	20% - <50%	>120%	163.5001	29095013612
29	28140	95	136.13	Prairie	64081	10% - <20%	80% - 120%	89.3382	29095013613
29	28140	95	136.14	Prairie	64081	20% - <50%	>120%	123.5576	29095013614
29	28140	95	136.15	Prairie	64081	20% - <50%	80% - 120%	104.428	29095013615
29	28140	95	137.05	Prairie	64063	20% - <50%	80% - 120%	103.892	29095013705
29	28140	95	137.06	Prairie	64063	20% - <50%	50% - 80%	58.7243	29095013706
29	28140	95	137.07	Prairie	64081	20% - <50%	80% - 120%	103.4899	29095013707
29	28140	95	137.08	Prairie	64081	10% - <20%	80% - 120%	105.6225	29095013708
29	28140	95	138.01	Prairie	64086	20% - <50%	80% - 120%	105.3048	29095013801
29	28140	95	138.03	Prairie	64063	20% - <50%	80% - 120%	94.8118	29095013803
29	28140	95	138.04	Prairie	64081	20% - <50%	>120%	124.0371	29095013804
29	28140	95	139.02	Van Buren	64070	10% - <20%	80% - 120%	117.9998	29095013902
29	28140	95	139.04	Prairie	64063	20% - <50%	>120%	148.1516	29095013904
29	28140	95	139.16	Prairie	64086	10% - <20%	>120%	148.8736	29095013916
29	28140	95	139.17	Van Buren	64070	<10%	>120%	132.4276	29095013917
29	28140	95	139.18	Prairie	64034	<10%	>120%	160.5519	29095013918
29	28140	95	140.02	Sni-A-Bar	64075	10% - <20%	80% - 120%	116.6793	29095014002
29	28140	95	140.04	Sni-A-Bar	64075	10% - <20%	80% - 120%	80.1448	29095014004
29	28140	95	140.05	Sni-A-Bar	64075	10% - <20%	80% - 120%	97.686	29095014005
29	28140	95	140.06	Sni-A-Bar	64029	10% - <20%	80% - 120%	100.5914	29095014006
29	28140	95	140.08	Sni-A-Bar	64029	10% - <20%	50% - 80%	67.1033	29095014008
29	28140	95	140.09	Sni-A-Bar	64029	10% - <20%	80% - 120%	93.6808	29095014009
29	28140	95	141.11	Sni-A-Bar	64029	20% - <50%	80% - 120%	117.1946	29095014111
29	28140	95	141.12	Van Buren	64029	10% - <20%	>120%	135.0188	29095014112
29	28140	95	141.2	Prairie	64014	10% - <20%	80% - 120%	116.4656	29095014120
29	28140	95	141.21	Sni-A-Bar	64014	20% - <50%	50% - 80%	76.8316	29095014121
29	28140	95	141.22	Sni-A-Bar	64014	20% - <50%	>120%	140.4854	29095014122
29	28140	95	141.23	Sni-A-Bar	64015	20% - <50%	50% - 80%	71.8444	29095014123
29	28140	95	141.24	Sni-A-Bar	64015	20% - <50%	80% - 120%	88.6497	29095014124
29	28140	95	141.25	Sni-A-Bar	64015	10% - <20%	>120%	122.2626	29095014125
29	28140	95	141.26	Sni-A-Bar	64015	20% - <50%	80% - 120%	93.1297	29095014126
29	28140	95	141.27	Sni-A-Bar	64015	20% - <50%	80% - 120%	82.4553	29095014127
29	28140	95	141.28	Sni-A-Bar	64014	20% - <50%	50% - 80%	74.401	29095014128
29	28140	95	142.03	Prairie	64064	20% - <50%	>120%	161.2081	29095014203
29	28140	95	142.05	Prairie	64064	20% - <50%	80% - 120%	102.94	29095014205
29	28140	95	142.06	Prairie	64064	10% - <20%	>120%	156.5594	29095014206
29	28140	95	143	Brooking	64136	20% - <50%	80% - 120%	113.9911	29095014300
29	28140	95	144	Brooking	64134	20% - <50%	80% - 120%	107.9434	29095014400
29	28140	95	145.01	Blue	64055	20% - <50%	80% - 120%	88.2165	29095014501
29	28140	95	145.03	Sni-A-Bar	64057	10% - <20%	50% - 80%	50.8456	29095014503
29	28140	95	145.04	Blue	64055	20% - <50%	80% - 120%	97.3464	29095014504
29	28140	95	146.01	Blue	64055	20% - <50%	50% - 80%	71.7404	29095014601
29	28140	95	146.03	Blue	64055	20% - <50%	80% - 120%	83.696	29095014603
29	28140	95	146.04	Blue	64055	20% - <50%	50% - 80%	77.7419	29095014604
29	28140	95	147.01	Blue	64057	20% - <50%	80% - 120%	91.6972	29095014701
29	28140	95	147.02	Blue	64057	10% - <20%	80% - 120%	102.873	29095014702
29	28140	95	148.04	Sni-A-Bar	64015	10% - <20%	>120%	139.3509	29095014804

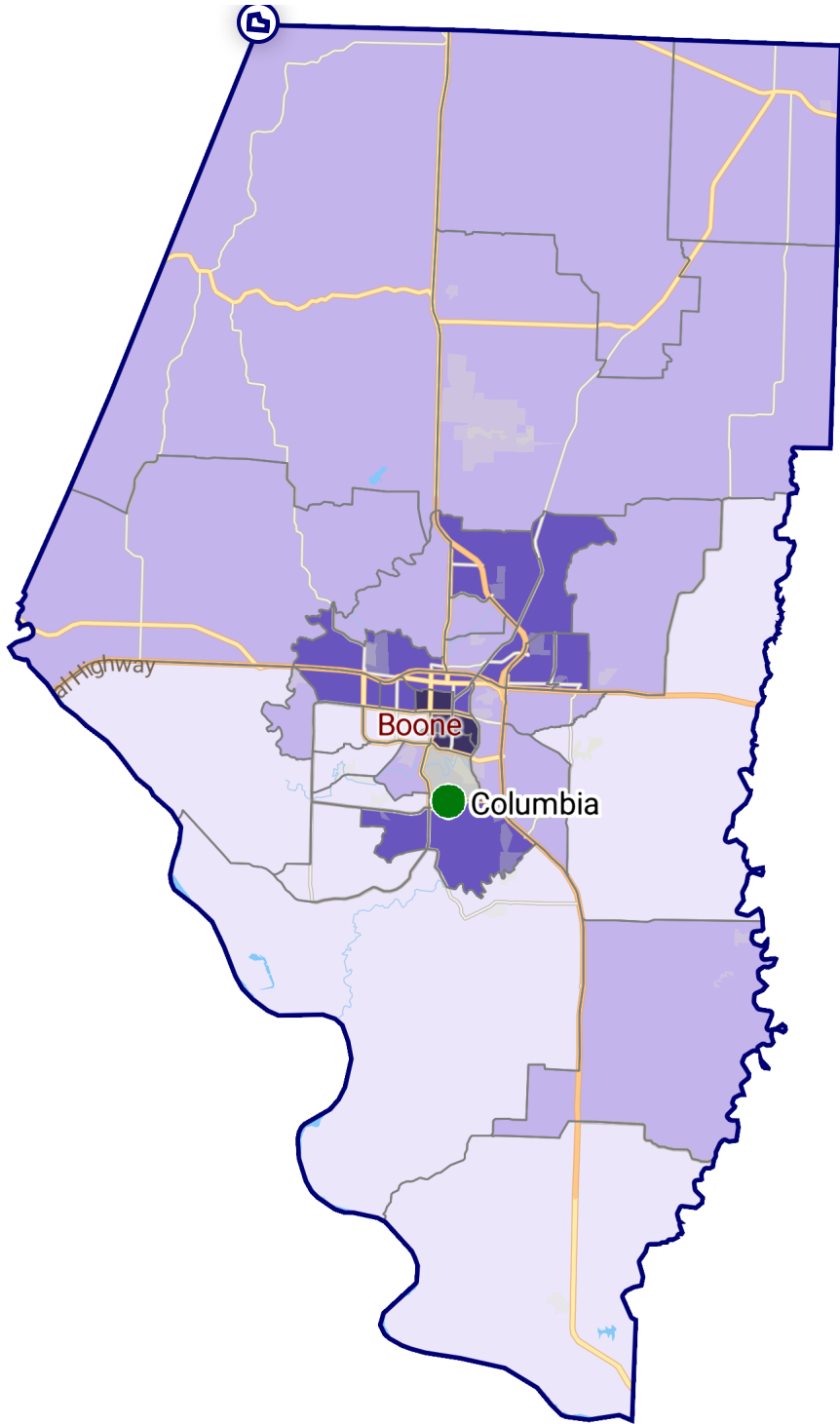
Missouri - Kansas City AA
Cass, Clay, Jackson, Platte and Ray Counties

State	MSA	County	Census Tract	Town	Zip Code	Minority Level	Income Level	Percent Median	Tract_11
29	28140	95	148.06	Sni-A-Bar	64015	20% - <50%	80% - 120%	111.4542	29095014806
29	28140	95	149.02	Fort Osage	64016	10% - <20%	50% - 80%	74.6089	29095014902
29	28140	95	149.03	Sni-A-Bar	64029	10% - <20%	80% - 120%	114.3261	29095014903
29	28140	95	149.04	Sni-A-Bar	64014	20% - <50%	80% - 120%	103.8457	29095014904
29	28140	95	149.05	Sni-A-Bar	64029	10% - <20%	80% - 120%	119.4022	29095014905
29	28140	95	150	Fort Osage	64088	10% - <20%	80% - 120%	82.0082	29095015000
29	28140	95	151	Blue	64058	20% - <50%	50% - 80%	79.4794	29095015100
29	28140	95	152	Kaw	64101	20% - <50%	>120%	142.2945	29095015200
29	28140	95	153	Kaw	64108	50% - <80%	50% - 80%	57.9064	29095015300
29	28140	95	154.01	Kaw	64106	80% - 100%	<50%	25.8681	29095015401
29	28140	95	154.02	Kaw	64124	80% - 100%	N/A	0	29095015402
29	28140	95	155	Blue	64120	50% - <80%	<50%	43.8829	29095015500
29	28140	95	156	Blue	64053	50% - <80%	50% - 80%	57.1035	29095015600
29	28140	95	157.01	Kaw	64105	20% - <50%	>120%	188.6416	29095015701
29	28140	95	157.02	Kaw	64106	20% - <50%	>120%	120.0526	29095015702
29	28140	95	158	Kaw	64108	10% - <20%	>120%	155.9575	29095015800
29	28140	95	159	Kaw	64106	50% - <80%	N/A	0	29095015900
29	28140	95	160	Kaw	64127	80% - 100%	<50%	23.538	29095016000
29	28140	95	161	Kaw	64108	80% - 100%	80% - 120%	85.3919	29095016100
29	28140	95	162	Kaw	64109	50% - <80%	50% - 80%	59.5677	29095016200
29	28140	95	163	Blue	64129	50% - <80%	<50%	35.177	29095016300
29	28140	95	164	Blue	64128	80% - 100%	<50%	37.9716	29095016400
29	28140	95	165	Kaw	64127	80% - 100%	<50%	45.2658	29095016500
29	28140	95	166	Kaw	64127	80% - 100%	50% - 80%	76.5347	29095016600
29	28140	95	167	Kaw	64111	20% - <50%	50% - 80%	68.6952	29095016700
29	28140	95	168.01	Kaw	64111	20% - <50%	80% - 120%	88.5353	29095016801
29	28140	95	168.02	Kaw	64111	20% - <50%	80% - 120%	107.3415	29095016802
29	28140	95	169	Kaw	64110	80% - 100%	50% - 80%	61.892	29095016900
29	28140	95	170	Blue	64129	50% - <80%	<50%	41.5008	29095017000
29	28140	95	171	Kaw	64130	80% - 100%	50% - 80%	68.128	29095017100
29	28140	95	172	Brooking	64138	50% - <80%	50% - 80%	72.3573	29095017200
29	28140	95	173	Kaw	64131	20% - <50%	>120%	128.5205	29095017300
29	28140	95	174	Washington	64138	50% - <80%	<50%	42.0496	29095017400
29	28140	95	175	Brooking	64129	50% - <80%	80% - 120%	87.781	29095017500
29	28140	95	176	Brooking	64133	50% - <80%	80% - 120%	110.3948	29095017600
29	28140	95	177	Fort Osage	64056	20% - <50%	80% - 120%	108.3038	29095017700
29	28140	95	178	Kaw	64109	20% - <50%	50% - 80%	70.8186	29095017800
29	28140	95	179	Prairie	64086	20% - <50%	80% - 120%	97.2135	29095017900
29	28140	95	180	Prairie	64063	20% - <50%	50% - 80%	77.1412	29095018000
29	28140	95	181.01	Prairie	64082	10% - <20%	>120%	151.7721	29095018101
29	28140	95	181.02	Washington	64149	20% - <50%	>120%	144.5276	29095018102
29	28140	95	182	Prairie	64082	20% - <50%	>120%	158.8456	29095018200
29	28140	95	185	Prairie	64064	20% - <50%	>120%	149.2433	29095018500
29	28140	95	186	Prairie	64086	10% - <20%	80% - 120%	118.2239	29095018600
29	28140	95	193.01	Sni-A-Bar	64015	20% - <50%	80% - 120%	112.3356	29095019301
29	28140	95	193.02	Sni-A-Bar	64015	10% - <20%	>120%	129.9646	29095019302
29	28140	95	9801.01	Brooking	64132	80% - 100%	N/A	0	29095980101
29	28140	95	9808.02	Blue	64129	80% - 100%	N/A	0	29095980802
29	28140	95	9883	Prairie	64082	<10%	>120%	164.8021	29095988300
29	28140	95	9891	Prairie	64064	10% - <20%	N/A	0	29095989100
29	28140	95	9892	Sni-A-Bar	64015	50% - <80%	N/A	0	29095989200

Missouri - Kansas City AA
Cass, Clay, Jackson, Platte and Ray Counties

State	MSA	County	Census Tract	Town	Zip Code	Minority Level	Income Level	Percent Median	Tract_11
29	28140	165	300.02	Pettis	64150	20% - <50%	<50%	41.8774	29165030002
29	28140	165	300.03	Pawnee	64151	20% - <50%	80% - 120%	89.3579	29165030003
29	28140	165	300.04	Pawnee	64151	20% - <50%	80% - 120%	94.7297	29165030004
29	28140	165	301.01	Pettis	64150	10% - <20%	>120%	141.8613	29165030101
29	28140	165	301.02	Fox	64151	20% - <50%	80% - 120%	117.3008	29165030102
29	28140	165	301.03	Sioux	64152	20% - <50%	>120%	143.0408	29165030103
29	28140	165	302.01	May	64154	20% - <50%	>120%	134.1697	29165030201
29	28140	165	302.07	May	64151	20% - <50%	80% - 120%	116.7544	29165030207
29	28140	165	302.08	Carroll	64152	10% - <20%	>120%	181.6409	29165030208
29	28140	165	302.1	May	64154	20% - <50%	>120%	135.2591	29165030210
29	28140	165	302.11	May	64154	20% - <50%	80% - 120%	97.8431	29165030211
29	28140	165	302.12	May	64154	20% - <50%	80% - 120%	116.9681	29165030212
29	28140	165	302.13	May	64154	20% - <50%	50% - 80%	79.3292	29165030213
29	28140	165	302.14	Fox	64152	20% - <50%	80% - 120%	85.3827	29165030214
29	28140	165	302.15	Fox	64152	20% - <50%	80% - 120%	86.643	29165030215
29	28140	165	302.16	Fox	64152	20% - <50%	80% - 120%	109.9882	29165030216
29	28140	165	303.06	Sioux	64152	10% - <20%	>120%	176.4954	29165030306
29	28140	165	303.08	Carroll	64153	20% - <50%	80% - 120%	99.71	29165030308
29	28140	165	303.09	Sioux	64152	20% - <50%	>120%	126.6294	29165030309
29	28140	165	303.1	Kickapoo	64152	10% - <20%	>120%	122.4775	29165030310
29	28140	165	304.01	Lee	64079	10% - <20%	>120%	149.7839	29165030401
29	28140	165	305.01	Carroll	64079	10% - <20%	80% - 120%	107.5818	29165030501
29	28140	165	305.02	Carroll	64079	10% - <20%	50% - 80%	50.7728	29165030502
29	28140	165	306.01	Carroll	64164	10% - <20%	50% - 80%	78.1798	29165030601
29	28140	165	306.02	Green	64018	<10%	80% - 120%	103.758	29165030602
29	28140	165	307	Marshall	64098	<10%	80% - 120%	107.0042	29165030700
29	28140	165	9800	Carroll	64153	50% - <80%	N/A	0	29165980000
29	28140	177	800.01	Richmond	64084	<10%	80% - 120%	84.1535	29177080001
29	28140	177	800.02	Polk	64062	<10%	80% - 120%	95.1087	29177080002
29	28140	177	801	Grape Grove	64085	<10%	80% - 120%	81.0043	29177080100
29	28140	177	802.01	Richmond	64085	10% - <20%	80% - 120%	88.5943	29177080201
29	28140	177	802.02	Richmond	64085	10% - <20%	50% - 80%	78.5772	29177080202
29	28140	177	803	Orrick	64077	<10%	80% - 120%	97.113	29177080300

Missouri, Columbia AA; Boone County



Tract Median Family Income as % of AMFI
Source: FFIEC CRA
Year: 2024

Insufficient Data
49.99% or less
50.00% to 79.99%
80.00% to 119.99%
120.00% or greater

Shaded by: Census Tract, 2022

Part of Columbia MSA

Branch Locations

Counties 2024

Census Tracts 2024

Missouri - Columbia AA

Boone County

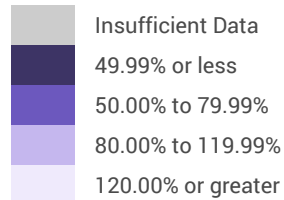
State	MSA	County	Census Tract	Town	Zip Code	Minority Level	Income Level	Percent Median	Tract_11
29	17860	19	2	Columbia	65201	20% - <50%	50% - 80%	63.4722	29019000200
29	17860	19	3	Columbia	65201	20% - <50%	<50%	48.2025	29019000300
29	17860	19	5	Columbia	65211	20% - <50%	<50%	31.1214	29019000500
29	17860	19	6	Missouri	65203	10% - <20%	>120%	151.205	29019000600
29	17860	19	7	Missouri	65203	20% - <50%	50% - 80%	62.9477	29019000700
29	17860	19	9	Missouri	65201	20% - <50%	50% - 80%	69.4018	29019000900
29	17860	19	10.01	Columbia	65201	20% - <50%	80% - 120%	106.9056	29019001001
29	17860	19	10.03	Columbia	65201	20% - <50%	80% - 120%	112.9298	29019001003
29	17860	19	10.04	Columbia	65201	20% - <50%	80% - 120%	83.9537	29019001004
29	17860	19	11.05	Columbia	65201	20% - <50%	N/A	0	29019001105
29	17860	19	11.06	Columbia	65201	20% - <50%	50% - 80%	53.6805	29019001106
29	17860	19	11.07	Missouri	65203	10% - <20%	>120%	156.8595	29019001107
29	17860	19	11.08	Missouri	65211	10% - <20%	80% - 120%	82.7077	29019001108
29	17860	19	11.09	Missouri	65203	20% - <50%	50% - 80%	75.559	29019001109
29	17860	19	11.1	Cedar	65203	20% - <50%	>120%	164.5775	29019001110
29	17860	19	12.01	Missouri	65203	20% - <50%	>120%	162.0292	29019001201
29	17860	19	12.02	Missouri	65203	10% - <20%	>120%	128.289	29019001202
29	17860	19	13	Missouri	65203	20% - <50%	50% - 80%	58.6966	29019001300
29	17860	19	14.01	Missouri	65202	20% - <50%	80% - 120%	111.6326	29019001401
29	17860	19	14.02	Missouri	65202	20% - <50%	50% - 80%	79.4506	29019001402
29	17860	19	15.03	Missouri	65202	20% - <50%	50% - 80%	72.6077	29019001503
29	17860	19	15.05	Columbia	65202	20% - <50%	50% - 80%	61.0326	29019001505
29	17860	19	15.06	Columbia	65202	20% - <50%	50% - 80%	63.21	29019001506
29	17860	19	15.07	Missouri	65202	20% - <50%	80% - 120%	81.9721	29019001507
29	17860	19	15.08	Missouri	65202	20% - <50%	80% - 120%	109.4041	29019001508
29	17860	19	16.02	Columbia	65201	10% - <20%	>120%	159.8121	29019001602
29	17860	19	16.03	Columbia	65202	20% - <50%	80% - 120%	96.267	29019001603
29	17860	19	16.04	Columbia	65202	20% - <50%	50% - 80%	75.994	29019001604
29	17860	19	17.02	Cedar	65203	10% - <20%	>120%	129.2997	29019001702
29	17860	19	17.03	Cedar	65010	<10%	80% - 120%	105.4063	29019001703
29	17860	19	17.04	Cedar	65039	<10%	>120%	138.7613	29019001704
29	17860	19	18.03	Missouri	65202	10% - <20%	80% - 120%	89.5507	29019001803
29	17860	19	18.06	Missouri	65203	20% - <50%	>120%	146.6751	29019001806
29	17860	19	18.07	Missouri	65203	20% - <50%	80% - 120%	89.1682	29019001807
29	17860	19	19.01	Perche	65284	10% - <20%	80% - 120%	108.1005	29019001901
29	17860	19	19.03	Rocky Fork	65255	10% - <20%	80% - 120%	83.6365	29019001903
29	17860	19	19.04	Bourbon	65284	<10%	80% - 120%	89.6504	29019001904
29	17860	19	20	Centralia	65240	<10%	80% - 120%	85.2727	29019002000
29	17860	19	21	Columbia	65201	20% - <50%	<50%	35.1806	29019002100
29	17860	19	22	Columbia	65201	20% - <50%	<50%	41.0679	29019002200

Missouri, Springfield AA; Christian and Green Counties

Tract Median Family Income as % of AMFI

Source: FFIEC CRA

Year: 2024



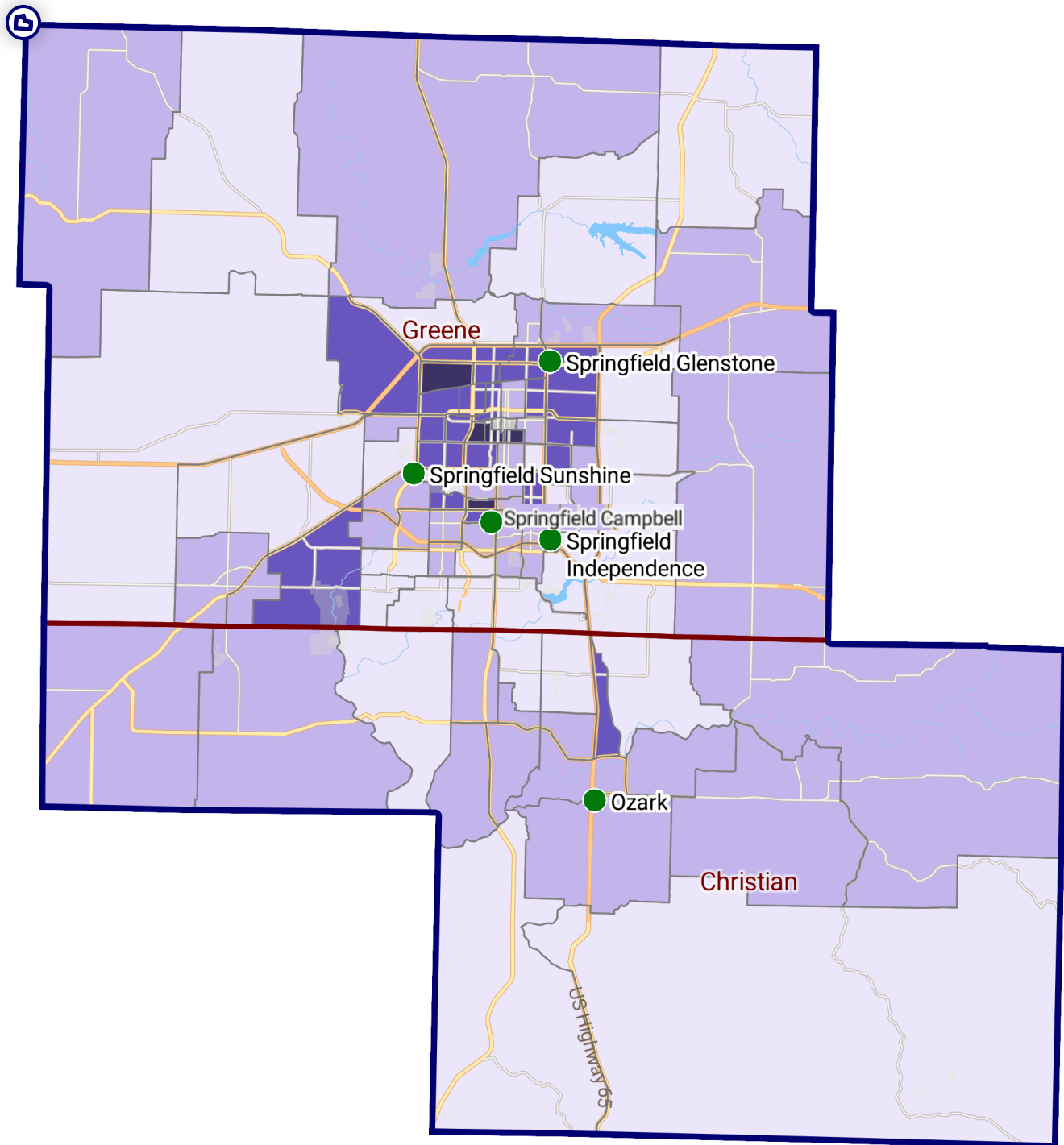
Shaded by: Census Tract, 2022

Springfield MSA

Branch Locations

Counties 2024

Census Tracts 2024



Missouri - Springfield AA
Christian and Green Counties

State	MSA	County	Census Tract	Town	Zip Code	Minority Level	Income Level	Percent Median	Tract_11
29	44180	43	201.01	East Polk	65610	<10%	80% - 120%	86.6961	29043020101
29	44180	43	201.02	Lincoln	65631	<10%	80% - 120%	118.6195	29043020102
29	44180	43	202.01	Union Chapel	65714	10% - <20%	>120%	195.9872	29043020201
29	44180	43	202.02	Union Chapel	65714	10% - <20%	80% - 120%	112.303	29043020202
29	44180	43	202.04	Garden Grove	65714	10% - <20%	80% - 120%	108.1059	29043020204
29	44180	43	202.05	Rosedale	65714	10% - <20%	80% - 120%	97.4173	29043020205
29	44180	43	202.06	North View	65714	10% - <20%	80% - 120%	104.0808	29043020206
29	44180	43	202.07	North View	65714	10% - <20%	>120%	174.9027	29043020207
29	44180	43	203.02	McCracken	65753	10% - <20%	80% - 120%	96.0616	29043020302
29	44180	43	203.03	East Finley	65721	10% - <20%	80% - 120%	116.9726	29043020303
29	44180	43	203.04	West Finley	65721	10% - <20%	80% - 120%	92.7167	29043020304
29	44180	43	203.07	Cassidy	65721	10% - <20%	>120%	137.7504	29043020307
29	44180	43	203.08	Cassidy	65721	10% - <20%	80% - 120%	114.5634	29043020308
29	44180	43	203.09	Cassidy	65721	10% - <20%	50% - 80%	73.2047	29043020309
29	44180	43	203.1	Riverside	65721	<10%	>120%	123.4022	29043020310
29	44180	43	204.01	Bruner	65753	<10%	80% - 120%	103.2783	29043020401
29	44180	43	204.02	Sparta	65753	10% - <20%	80% - 120%	95.7301	29043020402
29	44180	43	205.01	South Galloway	65669	<10%	>120%	129.161	29043020501
29	44180	43	205.02	Garrison	65629	<10%	>120%	130.0519	29043020502
29	44180	77	1.01	Springfield	65806	10% - <20%	N/A	0	29077000101
29	44180	77	1.02	Springfield	65806	20% - <50%	N/A	0	29077000102
29	44180	77	2	Springfield	65806	20% - <50%	<50%	30.8374	29077000200
29	44180	77	3	Springfield	65807	10% - <20%	80% - 120%	112.7461	29077000300
29	44180	77	4	Springfield	65807	10% - <20%	50% - 80%	66.3397	29077000400
29	44180	77	5.01	Springfield	65806	20% - <50%	<50%	44.9097	29077000501
29	44180	77	5.02	Springfield	65806	20% - <50%	<50%	48.2268	29077000502
29	44180	77	6	Springfield	65802	20% - <50%	50% - 80%	58.2771	29077000600
29	44180	77	7	Springfield	65802	20% - <50%	80% - 120%	83.4441	29077000700
29	44180	77	8	Springfield	65802	20% - <50%	50% - 80%	63.2473	29077000800
29	44180	77	9	Springfield	65802	20% - <50%	80% - 120%	85.5542	29077000900
29	44180	77	10	Springfield	65804	10% - <20%	>120%	144.0374	29077001000
29	44180	77	11	Springfield	65804	10% - <20%	50% - 80%	79.7629	29077001100
29	44180	77	12	Springfield	65807	10% - <20%	80% - 120%	80.0774	29077001200
29	44180	77	13.01	Springfield	65807	20% - <50%	80% - 120%	81.9846	29077001301
29	44180	77	13.02	Springfield	65807	20% - <50%	80% - 120%	91.959	29077001302
29	44180	77	14.01	Springfield	65807	20% - <50%	<50%	48.879	29077001401
29	44180	77	14.02	Springfield	65807	20% - <50%	50% - 80%	77.8805	29077001402
29	44180	77	15	Springfield	65807	20% - <50%	80% - 120%	99.2253	29077001500
29	44180	77	17	Springfield	65806	10% - <20%	50% - 80%	57.8511	29077001700
29	44180	77	18	Springfield	65802	20% - <50%	50% - 80%	57.408	29077001800
29	44180	77	19	Springfield	65803	20% - <50%	50% - 80%	53.6726	29077001900
29	44180	77	22	Springfield	65803	20% - <50%	50% - 80%	71.1581	29077002200
29	44180	77	23	Springfield	65802	20% - <50%	50% - 80%	69.3562	29077002300
29	44180	77	24.02	Springfield	65804	10% - <20%	80% - 120%	82.7329	29077002402
29	44180	77	25.02	Springfield	65804	10% - <20%	80% - 120%	116.844	29077002502
29	44180	77	26	Springfield	65804	10% - <20%	>120%	142.2759	29077002600
29	44180	77	27	Springfield	65804	10% - <20%	80% - 120%	108.9611	29077002700
29	44180	77	28	Springfield	65807	10% - <20%	80% - 120%	102.8352	29077002800
29	44180	77	29	Springfield	65807	10% - <20%	80% - 120%	100.5515	29077002900
29	44180	77	30.03	Springfield	65807	20% - <50%	50% - 80%	79.4019	29077003003
29	44180	77	30.04	Wilson	65807	20% - <50%	80% - 120%	89.5065	29077003004
29	44180	77	31	Springfield	65802	20% - <50%	50% - 80%	53.7098	29077003100
29	44180	77	32	Springfield	65803	20% - <50%	50% - 80%	64.4031	29077003200
29	44180	77	33	Springfield	65802	20% - <50%	<50%	49.883	29077003300

Missouri - Springfield AA
Christian and Green Counties

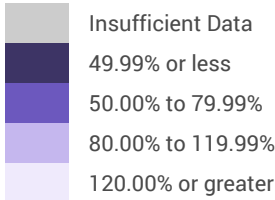
State	MSA	County	Census Tract	Town	Zip Code	Minority Level	Income Level	Percent Median	Tract_11
29	44180	77	36	Springfield	65803	20% - <50%	50% - 80%	56.4675	29077003600
29	44180	77	37.01	Campbell No. 1	65809	10% - <20%	>120%	155.1971	29077003701
29	44180	77	37.02	North Campbell No. 1	65802	10% - <20%	>120%	161.3866	29077003702
29	44180	77	38.01	Clay	65742	10% - <20%	>120%	192.4843	29077003801
29	44180	77	38.02	Clay	65809	10% - <20%	>120%	172.8189	29077003802
29	44180	77	39	Springfield	65804	10% - <20%	>120%	140.9435	29077003900
29	44180	77	40.02	Springfield	65804	10% - <20%	>120%	157.3956	29077004002
29	44180	77	40.03	Clay	65804	10% - <20%	>120%	138.5575	29077004003
29	44180	77	40.04	Clay	65810	20% - <50%	80% - 120%	116.1608	29077004004
29	44180	77	40.05	Springfield	65804	10% - <20%	80% - 120%	85.3296	29077004005
29	44180	77	41.04	Wilson	65619	10% - <20%	>120%	120.6243	29077004104
29	44180	77	41.05	Wilson	65619	10% - <20%	>120%	147.7124	29077004105
29	44180	77	41.06	Wilson	65810	10% - <20%	>120%	147.5714	29077004106
29	44180	77	41.07	Wilson	65810	10% - <20%	80% - 120%	110.0147	29077004107
29	44180	77	41.08	Wilson	65810	10% - <20%	>120%	197.174	29077004108
29	44180	77	41.09	Wilson	65810	10% - <20%	>120%	143.2179	29077004109
29	44180	77	42.01	Campbell No. 2	65807	10% - <20%	80% - 120%	94.5603	29077004201
29	44180	77	42.02	Campbell No. 2	65619	20% - <50%	80% - 120%	100.8846	29077004202
29	44180	77	43.03	North Campbell No. 2	65803	10% - <20%	>120%	128.7861	29077004303
29	44180	77	43.04	Springfield	65803	20% - <50%	50% - 80%	69.0727	29077004304
29	44180	77	43.05	Campbell No. 2	65802	10% - <20%	>120%	124.7641	29077004305
29	44180	77	43.06	Springfield	65802	10% - <20%	80% - 120%	93.9096	29077004306
29	44180	77	44.01	North Campbell No. 1	65803	10% - <20%	80% - 120%	109.3454	29077004401
29	44180	77	44.02	North Campbell No. 3	65803	10% - <20%	>120%	128.7287	29077004402
29	44180	77	45	North Campbell No. 1	65803	10% - <20%	80% - 120%	97.2995	29077004500
29	44180	77	46.01	Jackson No. 2	65757	<10%	80% - 120%	109.7513	29077004601
29	44180	77	46.02	Jackson No. 1	65757	<10%	>120%	127.8178	29077004602
29	44180	77	47	Taylor	65742	<10%	80% - 120%	99.2052	29077004700
29	44180	77	48.02	East Republic	65738	10% - <20%	80% - 120%	94.5727	29077004802
29	44180	77	48.03	West Republic	65738	10% - <20%	80% - 120%	116.8812	29077004803
29	44180	77	48.04	Brookline	65738	10% - <20%	50% - 80%	76.6643	29077004804
29	44180	77	48.05	East Republic	65802	10% - <20%	>120%	143.8236	29077004805
29	44180	77	49	West Republic	65612	<10%	>120%	127.0044	29077004900
29	44180	77	50.01	Boone No. 1	65604	<10%	80% - 120%	95.2823	29077005001
29	44180	77	50.02	Cass	65781	10% - <20%	>120%	126.1182	29077005002
29	44180	77	51	Robberson No. 2	65781	10% - <20%	80% - 120%	101.8793	29077005100
29	44180	77	52.01	Franklin No. 2	65803	10% - <20%	>120%	151.8614	29077005201
29	44180	77	52.02	Robberson No. 1	65725	<10%	80% - 120%	90.6638	29077005202
29	44180	77	55	Springfield	65803	20% - <50%	50% - 80%	62.2139	29077005500
29	44180	77	56	Springfield	65803	10% - <20%	50% - 80%	68.721	29077005600
29	44180	77	57	Springfield	65804	10% - <20%	50% - 80%	79.467	29077005700
29	44180	77	58.01	Springfield	65807	20% - <50%	>120%	122.0079	29077005801
29	44180	77	58.02	Springfield	65802	20% - <50%	50% - 80%	54.4472	29077005802

Missouri, St. Joseph AA; Buchanan County

Tract Median Family Income as % of AMFI

Source: FFIEC CRA

Year: 2024



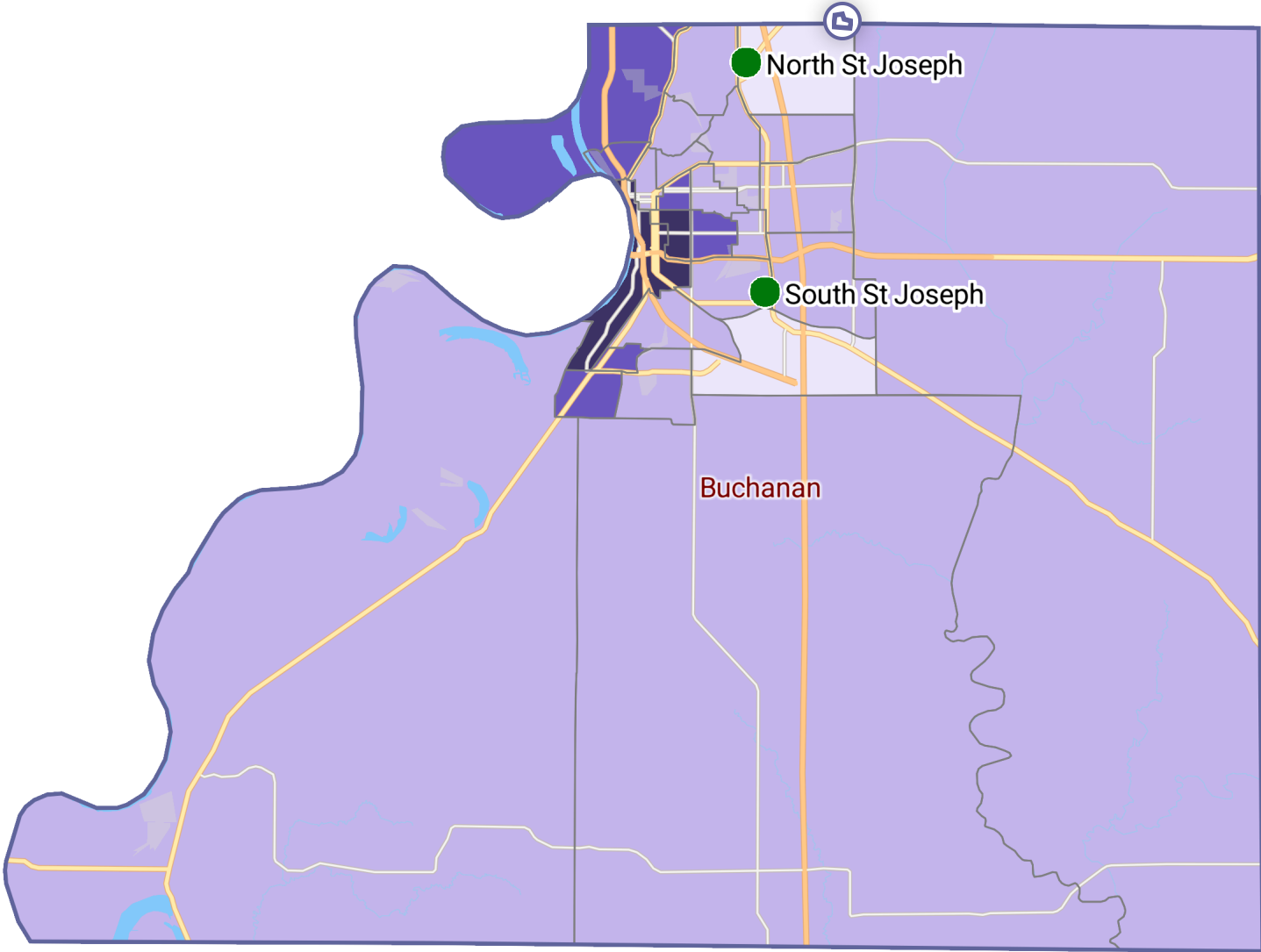
Shaded by: Census Tract, 2022

Part of St. Joseph, MO-KS MSA

Branch Locations

Counties 2024

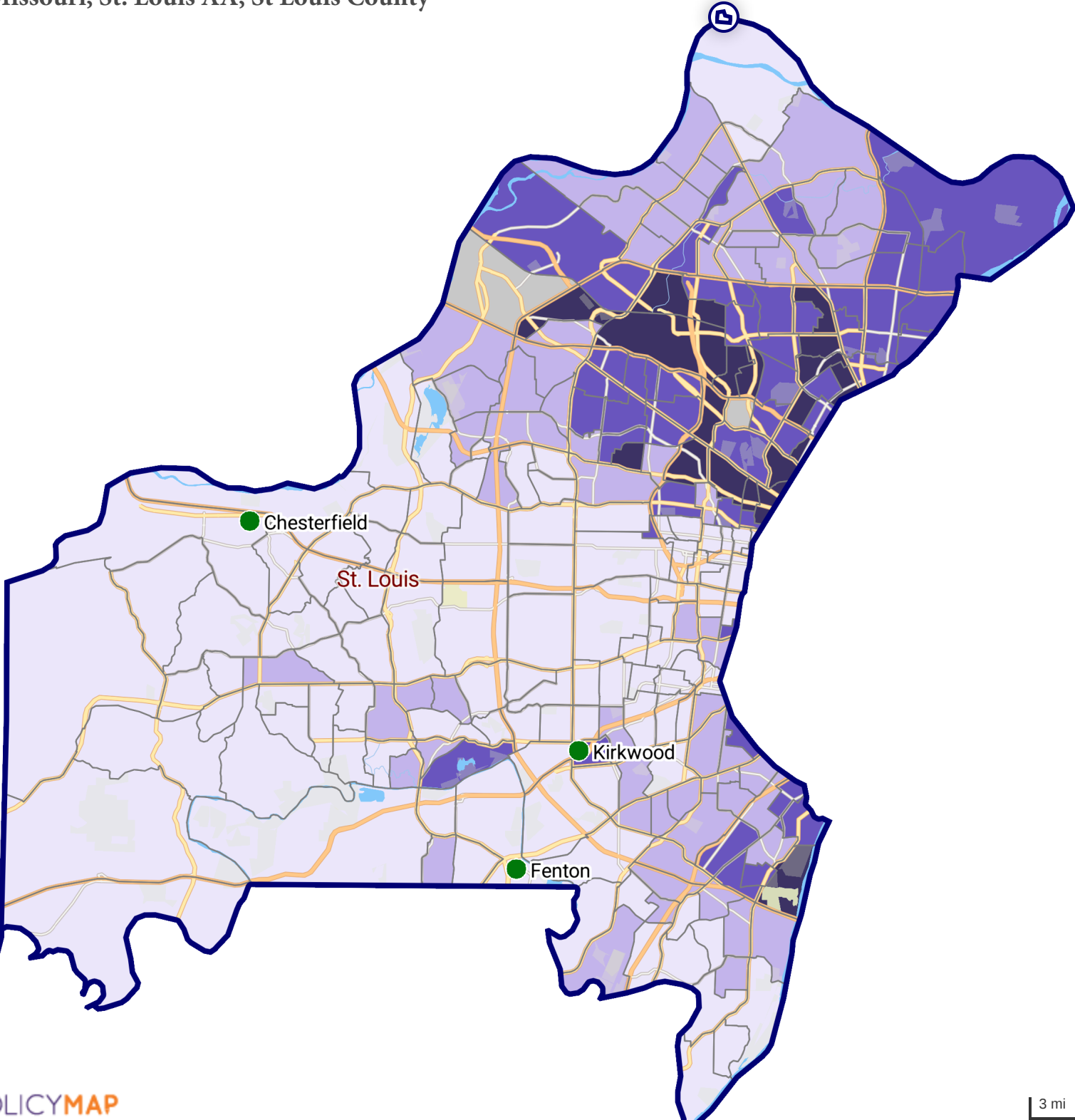
Census Tracts 2024



Missouri - St. Joseph AA
Buchanan County

State	MSA	County	Census Tract	Town	Zip Code	Minority Level	Income Level	Percent Median	Tract_11
29	41140	21	1	Washington	64505	20% - <50%	>120%	160.6213	29021000100
29	41140	21	2	Washington	64505	10% - <20%	80% - 120%	114.4799	29021000200
29	41140	21	3	Washington	66090	10% - <20%	50% - 80%	72.7506	29021000300
29	41140	21	4	Washington	64501	20% - <50%	50% - 80%	65.8796	29021000400
29	41140	21	5	Washington	64505	10% - <20%	80% - 120%	92.9979	29021000500
29	41140	21	6	Washington	64506	20% - <50%	80% - 120%	119.4627	29021000600
29	41140	21	7.01	Washington	64506	20% - <50%	80% - 120%	119.5124	29021000701
29	41140	21	7.02	Washington	64506	20% - <50%	80% - 120%	84.097	29021000702
29	41140	21	9	Washington	64501	20% - <50%	80% - 120%	84.9719	29021000900
29	41140	21	10	Washington	64501	20% - <50%	50% - 80%	52.2022	29021001000
29	41140	21	11	Washington	64501	20% - <50%	80% - 120%	82.5505	29021001100
29	41140	21	12	Washington	64501	20% - <50%	80% - 120%	98.3797	29021001200
29	41140	21	15	Washington	64507	20% - <50%	50% - 80%	66.9864	29021001500
29	41140	21	16	Washington	64507	10% - <20%	80% - 120%	83.8952	29021001600
29	41140	21	17	Washington	64503	10% - <20%	80% - 120%	113.6894	29021001700
29	41140	21	18	Washington	64503	10% - <20%	80% - 120%	83.9268	29021001800
29	41140	21	21	Washington	64503	20% - <50%	80% - 120%	93.1726	29021002100
29	41140	21	22	Washington	64503	10% - <20%	>120%	143.0528	29021002200
29	41140	21	23	Washington	64504	10% - <20%	80% - 120%	114.0161	29021002300
29	41140	21	24	Washington	64504	20% - <50%	50% - 80%	54.1673	29021002400
29	41140	21	25	Washington	64504	10% - <20%	50% - 80%	75.0651	29021002500
29	41140	21	27	Tremont	64443	10% - <20%	80% - 120%	113.7255	29021002700
29	41140	21	28	Crawford	64448	<10%	80% - 120%	111.4216	29021002800
29	41140	21	29	Bloomington	64440	<10%	80% - 120%	99.7229	29021002900
29	41140	21	30.01	Washington	64501	20% - <50%	<50%	46.587	29021003001
29	41140	21	30.02	Washington	64503	20% - <50%	<50%	47.5583	29021003002

Missouri, St. Louis AA; St Louis County



Tract Median Family Income as % of AMFI
Source: FFIEC CRA
Year: 2024

- Insufficient Data
- 49.99% or less
- 50.00% to 79.99%
- 80.00% to 119.99%
- 120.00% or greater

Shaded by: Census Tract, 2022

- Part of St. Louis, MO-IL MSA
- Branch Locations

- Counties 2024
- Census Tracts 2024

Missouri - St. Louis AA

St. Louis County

State	MSA	County	Census Tract	Town	Zip Code	Minority Level	Income Level	Percent Median	Tract_11
29	41180	189	2101.01	Spanish Lake	63138	50% - <80%	50% - 80%	73.4054	29189210101
29	41180	189	2101.02	Spanish Lake	63138	80% - 100%	50% - 80%	75.2896	29189210102
29	41180	189	2102	St. Ferdinand	63137	80% - 100%	50% - 80%	55.0154	29189210200
29	41180	189	2103	St. Ferdinand	63137	80% - 100%	50% - 80%	60.9299	29189210300
29	41180	189	2104	St. Ferdinand	63137	80% - 100%	50% - 80%	50.7267	29189210400
29	41180	189	2105.01	St. Ferdinand	63136	80% - 100%	50% - 80%	59.1979	29189210501
29	41180	189	2105.02	St. Ferdinand	63136	80% - 100%	50% - 80%	53.622	29189210502
29	41180	189	2106	St. Ferdinand	63137	80% - 100%	50% - 80%	56.9574	29189210600
29	41180	189	2107.02	Spanish Lake	63138	80% - 100%	50% - 80%	54.7464	29189210702
29	41180	189	2107.03	Spanish Lake	63138	80% - 100%	50% - 80%	64.5673	29189210703
29	41180	189	2107.04	Spanish Lake	63138	80% - 100%	50% - 80%	57.762	29189210704
29	41180	189	2108.03	Spanish Lake	63033	50% - <80%	50% - 80%	79.7906	29189210803
29	41180	189	2108.05	Spanish Lake	63136	80% - 100%	80% - 120%	85.0456	29189210805
29	41180	189	2108.06	Spanish Lake	63033	80% - 100%	80% - 120%	81.2477	29189210806
29	41180	189	2108.07	Spanish Lake	63033	80% - 100%	80% - 120%	106.0478	29189210807
29	41180	189	2108.08	Spanish Lake	63034	80% - 100%	80% - 120%	100.8825	29189210808
29	41180	189	2109.12	Spanish Lake	63034	50% - <80%	80% - 120%	109.402	29189210912
29	41180	189	2109.21	Lewis and Clark	63031	50% - <80%	80% - 120%	118.7203	29189210921
29	41180	189	2109.23	Lewis and Clark	63031	50% - <80%	80% - 120%	80.692	29189210923
29	41180	189	2109.24	Lewis and Clark	63031	50% - <80%	80% - 120%	94.8146	29189210924
29	41180	189	2109.25	Florissant	63033	50% - <80%	80% - 120%	94.9633	29189210925
29	41180	189	2109.26	Lewis and Clark	63031	50% - <80%	50% - 80%	70.7437	29189210926
29	41180	189	2109.27	Spanish Lake	63034	50% - <80%	>120%	140.0681	29189210927
29	41180	189	2109.28	Spanish Lake	63034	50% - <80%	>120%	120.3638	29189210928
29	41180	189	2110.01	Florissant	63033	50% - <80%	80% - 120%	96.792	29189211001
29	41180	189	2110.02	Florissant	63033	50% - <80%	80% - 120%	89.7295	29189211002
29	41180	189	2111.01	Florissant	63033	50% - <80%	80% - 120%	91.9346	29189211101
29	41180	189	2111.02	Florissant	63033	50% - <80%	80% - 120%	83.8693	29189211102
29	41180	189	2112.01	Florissant	63031	50% - <80%	50% - 80%	73.77	29189211201
29	41180	189	2112.02	Florissant	63031	20% - <50%	80% - 120%	90.5649	29189211202
29	41180	189	2113.01	Lewis and Clark	63031	20% - <50%	80% - 120%	80.3581	29189211301
29	41180	189	2113.31	Lewis and Clark	63031	20% - <50%	80% - 120%	87.2649	29189211331
29	41180	189	2113.32	Lewis and Clark	63042	20% - <50%	80% - 120%	89.0039	29189211332
29	41180	189	2113.33	Lewis and Clark	63031	50% - <80%	80% - 120%	98.3682	29189211333
29	41180	189	2113.34	Lewis and Clark	63301	20% - <50%	80% - 120%	97.8468	29189211334
29	41180	189	2114.01	Northwest	63042	20% - <50%	50% - 80%	62.5604	29189211401
29	41180	189	2114.02	Northwest	63042	50% - <80%	50% - 80%	54.7016	29189211402
29	41180	189	2115	Northwest	63134	80% - 100%	<50%	48.8484	29189211500
29	41180	189	2116	Ferguson	63135	50% - <80%	50% - 80%	68.7581	29189211600
29	41180	189	2117	Ferguson	63135	50% - <80%	50% - 80%	73.2756	29189211700
29	41180	189	2118.01	Ferguson	63136	80% - 100%	<50%	36.4354	29189211801
29	41180	189	2118.02	Ferguson	63136	80% - 100%	50% - 80%	58.1313	29189211802
29	41180	189	2119	Ferguson	63136	80% - 100%	<50%	38.7231	29189211900
29	41180	189	2120.02	Ferguson	63136	80% - 100%	<50%	36.6903	29189212002
29	41180	189	2120.03	St. Ferdinand	63136	80% - 100%	50% - 80%	51.6175	29189212003
29	41180	189	2120.04	St. Ferdinand	63136	80% - 100%	<50%	42.4007	29189212004
29	41180	189	2121.01	St. Ferdinand	63136	80% - 100%	50% - 80%	57.67	29189212101
29	41180	189	2121.02	St. Ferdinand	63136	80% - 100%	<50%	31.7574	29189212102
29	41180	189	2122.01	Normandy	63121	80% - 100%	50% - 80%	59.6981	29189212201
29	41180	189	2122.02	Normandy	63121	80% - 100%	<50%	29.0863	29189212202
29	41180	189	2123	Normandy	63121	80% - 100%	50% - 80%	61.2921	29189212300

Missouri - St. Louis AA

St. Louis County

State	MSA	County	Census Tract	Town	Zip Code	Minority Level	Income Level	Percent Median	Tract_11
29	41180	189	2124	Ferguson	63135	80% - 100%	50% - 80%	61.2779	29189212400
29	41180	189	2125	Ferguson	63135	80% - 100%	50% - 80%	61.5422	29189212500
29	41180	189	2126	Ferguson	63135	50% - <80%	50% - 80%	70.1845	29189212600
29	41180	189	2127.01	Ferguson	63135	80% - 100%	<50%	42.0031	29189212701
29	41180	189	2127.02	Ferguson	63134	50% - <80%	<50%	47.8574	29189212702
29	41180	189	2131.02	Northwest	63044	20% - <50%	N/A	0	29189213102
29	41180	189	2131.03	Northwest	63044	20% - <50%	80% - 120%	105.6478	29189213103
29	41180	189	2131.04	Northwest	63044	50% - <80%	<50%	43.6265	29189213104
29	41180	189	2132.02	Northwest	63043	20% - <50%	80% - 120%	106.2648	29189213202
29	41180	189	2132.03	Northwest	63044	20% - <50%	80% - 120%	104.1695	29189213203
29	41180	189	2132.04	Missouri River	63043	50% - <80%	80% - 120%	88.1191	29189213204
29	41180	189	2133.01	Airport	63074	50% - <80%	50% - 80%	62.8684	29189213301
29	41180	189	2133.02	Airport	63134	50% - <80%	50% - 80%	51.1751	29189213302
29	41180	189	2134.01	Airport	63134	50% - <80%	50% - 80%	61.5729	29189213401
29	41180	189	2134.02	Airport	63134	50% - <80%	50% - 80%	63.2317	29189213402
29	41180	189	2135	Midland	63114	50% - <80%	50% - 80%	64.7065	29189213500
29	41180	189	2136	Normandy	63121	80% - 100%	<50%	42.4455	29189213600
29	41180	189	2137.01	Normandy	63121	50% - <80%	N/A	0	29189213701
29	41180	189	2137.02	Normandy	63133	50% - <80%	50% - 80%	69.3598	29189213702
29	41180	189	2138	Normandy	63121	80% - 100%	<50%	49.0856	29189213800
29	41180	189	2139	Normandy	63133	80% - 100%	<50%	43.623	29189213900
29	41180	189	2141	Normandy	63133	80% - 100%	<50%	42.5387	29189214100
29	41180	189	2142	Normandy	63133	80% - 100%	<50%	47.6143	29189214200
29	41180	189	2143	Midland	63114	50% - <80%	<50%	46.5843	29189214300
29	41180	189	2144	Midland	63114	20% - <50%	50% - 80%	71.428	29189214400
29	41180	189	2145	Midland	63114	20% - <50%	80% - 120%	82.2093	29189214500
29	41180	189	2146.01	Midland	63114	20% - <50%	50% - 80%	55.0366	29189214601
29	41180	189	2146.02	Midland	63114	20% - <50%	<50%	49.6885	29189214602
29	41180	189	2147	Midland	63114	50% - <80%	50% - 80%	70.9419	29189214700
29	41180	189	2148	Airport	63074	20% - <50%	50% - 80%	77.2422	29189214800
29	41180	189	2149.01	Midland	63074	20% - <50%	50% - 80%	69.053	29189214901
29	41180	189	2149.02	Midland	63114	50% - <80%	80% - 120%	80.6826	29189214902
29	41180	189	2150.01	Missouri River	63146	50% - <80%	80% - 120%	89.5939	29189215001
29	41180	189	2150.03	Creve Coeur	63146	20% - <50%	>120%	120.9773	29189215003
29	41180	189	2150.04	Creve Coeur	63146	20% - <50%	>120%	121.8705	29189215004
29	41180	189	2150.05	Creve Coeur	63146	20% - <50%	>120%	139.6186	29189215005
29	41180	189	2151.02	Creve Coeur	63146	20% - <50%	80% - 120%	83.2228	29189215102
29	41180	189	2151.03	Missouri River	63146	20% - <50%	>120%	139.7201	29189215103
29	41180	189	2151.05	Missouri River	63017	20% - <50%	>120%	164.3467	29189215105
29	41180	189	2151.41	Missouri River	63146	20% - <50%	>120%	142.7263	29189215141
29	41180	189	2151.43	Northwest	63043	20% - <50%	80% - 120%	108.7861	29189215143
29	41180	189	2151.44	Northwest	63043	20% - <50%	80% - 120%	101.7603	29189215144
29	41180	189	2151.45	Missouri River	63146	20% - <50%	80% - 120%	119.8081	29189215145
29	41180	189	2151.46	Missouri River	63146	50% - <80%	>120%	129.1087	29189215146
29	41180	189	2152.01	Missouri River	63141	20% - <50%	>120%	193.1971	29189215201
29	41180	189	2152.31	Missouri River	63017	20% - <50%	>120%	149.1894	29189215231
29	41180	189	2152.33	Missouri River	63141	20% - <50%	>120%	144.6612	29189215233
29	41180	189	2152.34	Missouri River	63141	20% - <50%	>120%	294.9585	29189215234
29	41180	189	2152.35	Missouri River	63017	20% - <50%	>120%	193.2891	29189215235
29	41180	189	2152.36	Missouri River	63017	10% - <20%	>120%	130.6885	29189215236
29	41180	189	2153.01	Creve Coeur	63141	20% - <50%	>120%	175.4996	29189215301

Missouri - St. Louis AA
St. Louis County

State	MSA	County	Census Tract	Town	Zip Code	Minority Level	Income Level	Percent Median	Tract_11
29	41180	189	2153.02	Clayton	63131	20% - <50%	>120%	190.3395	29189215302
29	41180	189	2154	Clayton	63124	10% - <20%	>120%	294.9585	29189215400
29	41180	189	2155	Creve Coeur	63132	20% - <50%	>120%	175.8158	29189215500
29	41180	189	2156	Creve Coeur	63132	50% - <80%	80% - 120%	80.3841	29189215600
29	41180	189	2157	Creve Coeur	63130	80% - 100%	50% - 80%	76.0789	29189215700
29	41180	189	2158.01	Creve Coeur	63130	20% - <50%	>120%	124.4968	29189215801
29	41180	189	2158.02	Creve Coeur	63132	20% - <50%	50% - 80%	77.9525	29189215802
29	41180	189	2158.03	Creve Coeur	63132	20% - <50%	>120%	167.4697	29189215803
29	41180	189	2159.01	Creve Coeur	63130	50% - <80%	80% - 120%	107.2347	29189215901
29	41180	189	2159.02	Hadley	63130	80% - 100%	50% - 80%	70.7897	29189215902
29	41180	189	2160	Hadley	63130	80% - 100%	50% - 80%	55.8389	29189216000
29	41180	189	2161.01	Hadley	63130	20% - <50%	>120%	175.4996	29189216101
29	41180	189	2161.02	Hadley	63130	50% - <80%	>120%	206.6436	29189216102
29	41180	189	2162.01	Creve Coeur	63130	20% - <50%	>120%	159.8916	29189216201
29	41180	189	2162.02	Hadley	63130	20% - <50%	>120%	229.8697	29189216202
29	41180	189	2163	Hadley	63105	20% - <50%	>120%	174.8755	29189216300
29	41180	189	2164.01	Clayton	63105	20% - <50%	>120%	199.436	29189216401
29	41180	189	2164.02	Clayton	63105	20% - <50%	>120%	159.0315	29189216402
29	41180	189	2165	Clayton	63124	20% - <50%	>120%	193.4	29189216500
29	41180	189	2166	Jefferson	63117	20% - <50%	>120%	270.8688	29189216600
29	41180	189	2167	Hadley	63117	20% - <50%	>120%	144.7403	29189216700
29	41180	189	2168	Hadley	63117	20% - <50%	>120%	131.1463	29189216800
29	41180	189	2169	Hadley	63143	20% - <50%	50% - 80%	55.5687	29189216900
29	41180	189	2170	Hadley	63143	20% - <50%	80% - 120%	90.1802	29189217000
29	41180	189	2172	Hadley	63143	20% - <50%	80% - 120%	82.6305	29189217200
29	41180	189	2173	Jefferson	63144	20% - <50%	80% - 120%	115.6067	29189217300
29	41180	189	2174	Jefferson	63144	10% - <20%	>120%	155.4059	29189217400
29	41180	189	2175	Clayton	63124	10% - <20%	>120%	226.5119	29189217500
29	41180	189	2176	Clayton	63131	10% - <20%	>120%	204.8443	29189217600
29	41180	189	2177.01	Queeny	63131	10% - <20%	>120%	230.3617	29189217701
29	41180	189	2177.02	Queeny	63131	20% - <50%	>120%	247.6462	29189217702
29	41180	189	2178.02	Queeny	63011	20% - <50%	>120%	151.7803	29189217802
29	41180	189	2178.06	Missouri River	63011	20% - <50%	80% - 120%	117.57	29189217806
29	41180	189	2178.07	Queeny	63011	10% - <20%	>120%	158.8982	29189217807
29	41180	189	2178.41	Missouri River	63017	20% - <50%	>120%	158.4924	29189217841
29	41180	189	2178.51	Meramec	63017	10% - <20%	>120%	167.3387	29189217851
29	41180	189	2178.52	Missouri River	63011	10% - <20%	>120%	184.156	29189217852
29	41180	189	2178.53	Missouri River	63017	20% - <50%	>120%	249.9976	29189217853
29	41180	189	2178.54	Missouri River	63017	10% - <20%	>120%	219.1203	29189217854
29	41180	189	2179.21	Meramec	63021	10% - <20%	>120%	165.5135	29189217921
29	41180	189	2179.23	Queeny	63021	10% - <20%	>120%	128.9034	29189217923
29	41180	189	2179.31	Queeny	63021	10% - <20%	>120%	132.778	29189217931
29	41180	189	2179.32	Queeny	63021	20% - <50%	>120%	147.1483	29189217932
29	41180	189	2179.41	Queeny	63021	10% - <20%	80% - 120%	98.196	29189217941
29	41180	189	2179.42	Queeny	63021	10% - <20%	>120%	136.1063	29189217942
29	41180	189	2179.43	Queeny	63021	20% - <50%	>120%	127.9548	29189217943
29	41180	189	2179.44	Queeny	63021	20% - <50%	>120%	152.5484	29189217944
29	41180	189	2180.12	Queeny	63131	10% - <20%	>120%	207.5957	29189218012
29	41180	189	2180.13	Queeny	63021	10% - <20%	>120%	120.3591	29189218013
29	41180	189	2180.14	Bonhomme	63122	<10%	>120%	143.9616	29189218014
29	41180	189	2180.15	Queeny	63021	10% - <20%	80% - 120%	116.2521	29189218015

Missouri - St. Louis AA
St. Louis County

State	MSA	County	Census Tract	Town	Zip Code	Minority Level	Income Level	Percent Median	Tract_11
29	41180	189	2180.16	Queeney	63021	20% - <50%	80% - 120%	95.165	29189218016
29	41180	189	2181.02	Queeney	63088	10% - <20%	80% - 120%	89.5408	29189218102
29	41180	189	2181.04	Queeney	63088	20% - <50%	50% - 80%	63.6459	29189218104
29	41180	189	2181.05	Queeney	63088	10% - <20%	80% - 120%	102.1815	29189218105
29	41180	189	2182.01	Bonhomme	63122	10% - <20%	>120%	146.2894	29189218201
29	41180	189	2183	Bonhomme	63122	10% - <20%	>120%	149.6908	29189218300
29	41180	189	2184.01	Bonhomme	63122	<10%	>120%	160.5936	29189218401
29	41180	189	2184.02	Bonhomme	63122	10% - <20%	>120%	147.6427	29189218402
29	41180	189	2185	Bonhomme	63122	<10%	>120%	157.3963	29189218500
29	41180	189	2186	Bonhomme	63122	20% - <50%	>120%	152.7454	29189218600
29	41180	189	2188	Jefferson	63122	<10%	>120%	200.9556	29189218800
29	41180	189	2189.01	Jefferson	63144	20% - <50%	>120%	123.0172	29189218901
29	41180	189	2189.02	Clayton	63119	20% - <50%	>120%	153.7471	29189218902
29	41180	189	2191	Jefferson	63119	10% - <20%	>120%	147.8999	29189219100
29	41180	189	2192	Jefferson	63119	10% - <20%	>120%	192.1765	29189219200
29	41180	189	2193	Jefferson	63119	10% - <20%	>120%	168.679	29189219300
29	41180	189	2194	Gravois	63119	<10%	>120%	189.3815	29189219400
29	41180	189	2195.01	Gravois	63119	10% - <20%	>120%	123.2851	29189219501
29	41180	189	2195.02	Gravois	63119	<10%	>120%	161.8171	29189219502
29	41180	189	2196.01	Gravois	63119	10% - <20%	80% - 120%	96.8817	29189219601
29	41180	189	2196.02	Jefferson	63119	10% - <20%	>120%	133.4682	29189219602
29	41180	189	2197	Gravois	63123	10% - <20%	80% - 120%	98.1299	29189219700
29	41180	189	2198.01	Gravois	63123	10% - <20%	80% - 120%	96.3531	29189219801
29	41180	189	2198.02	Gravois	63123	10% - <20%	50% - 80%	65.1254	29189219802
29	41180	189	2199	Concord	63123	20% - <50%	80% - 120%	90.336	29189219900
29	41180	189	2200.01	Concord	63123	10% - <20%	80% - 120%	97.3359	29189220001
29	41180	189	2200.02	Concord	63123	10% - <20%	80% - 120%	100.2855	29189220002
29	41180	189	2201.01	Lemay	63125	10% - <20%	50% - 80%	61.6791	29189220101
29	41180	189	2201.02	Lemay	63125	20% - <50%	80% - 120%	84.0628	29189220102
29	41180	189	2202	Lemay	63125	20% - <50%	50% - 80%	64.8233	29189220200
29	41180	189	2203	Lemay	63125	20% - <50%	<50%	45.7714	29189220300
29	41180	189	2204.41	Lemay	63129	10% - <20%	80% - 120%	97.7429	29189220441
29	41180	189	2204.42	Lemay	63129	10% - <20%	80% - 120%	106.6023	29189220442
29	41180	189	2204.43	Lemay	63129	10% - <20%	80% - 120%	94.5539	29189220443
29	41180	189	2204.45	Lemay	63129	<10%	>120%	136.8873	29189220445
29	41180	189	2204.46	Lemay	63129	<10%	>120%	133.7136	29189220446
29	41180	189	2204.47	Lemay	63129	10% - <20%	>120%	134.1183	29189220447
29	41180	189	2204.48	Lemay	63129	10% - <20%	80% - 120%	90.8468	29189220448
29	41180	189	2204.49	Lemay	63129	10% - <20%	>120%	154.8526	29189220449
29	41180	189	2204.5	Lemay	63129	<10%	>120%	126.9449	29189220450
29	41180	189	2204.51	Lemay	63129	<10%	>120%	163.4748	29189220451
29	41180	189	2204.52	Lemay	63129	<10%	>120%	145.7089	29189220452
29	41180	189	2205.01	Lemay	63125	10% - <20%	80% - 120%	80.0596	29189220501
29	41180	189	2205.03	Lemay	63125	10% - <20%	50% - 80%	75.2141	29189220503
29	41180	189	2205.04	Lemay	63125	20% - <50%	50% - 80%	68.797	29189220504
29	41180	189	2206.01	Concord	63123	10% - <20%	80% - 120%	106.7344	29189220601
29	41180	189	2206.02	Lemay	63125	10% - <20%	50% - 80%	76.9449	29189220602
29	41180	189	2207.01	Concord	63123	10% - <20%	80% - 120%	97.1778	29189220701
29	41180	189	2207.02	Concord	63123	10% - <20%	80% - 120%	108.2446	29189220702
29	41180	189	2207.03	Concord	63126	10% - <20%	80% - 120%	97.0905	29189220703
29	41180	189	2208.01	Gravois	63123	10% - <20%	>120%	126.1131	29189220801

Missouri - St. Louis AA

St. Louis County

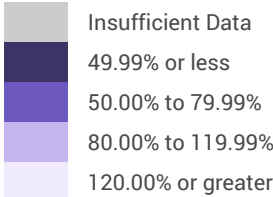
State	MSA	County	Census Tract	Town	Zip Code	Minority Level	Income Level	Percent Median	Tract_11
29	41180	189	2208.02	Gravois	63126	10% - <20%	80% - 120%	116.1955	29189220802
29	41180	189	2208.03	Gravois	63126	<10%	>120%	142.941	29189220803
29	41180	189	2210	Gravois	63126	20% - <50%	50% - 80%	70.1444	29189221000
29	41180	189	2211	Bonhomme	63122	<10%	>120%	166.1105	29189221100
29	41180	189	2212.01	Bonhomme	63127	<10%	>120%	180.0113	29189221201
29	41180	189	2212.02	Concord	63128	10% - <20%	>120%	130.2531	29189221202
29	41180	189	2213.32	Lemay	63129	10% - <20%	>120%	126.6547	29189221332
29	41180	189	2213.35	Concord	63128	10% - <20%	80% - 120%	113.4394	29189221335
29	41180	189	2213.36	Concord	63128	10% - <20%	80% - 120%	90.4988	29189221336
29	41180	189	2213.37	Concord	63128	10% - <20%	80% - 120%	108.3201	29189221337
29	41180	189	2213.38	Concord	63128	20% - <50%	80% - 120%	80.5764	29189221338
29	41180	189	2213.39	Concord	63128	10% - <20%	>120%	134.7459	29189221339
29	41180	189	2214.21	Queeny	63049	10% - <20%	>120%	143.7811	29189221421
29	41180	189	2214.23	Bonhomme	63026	<10%	>120%	131.0448	29189221423
29	41180	189	2214.24	Queeny	63026	<10%	>120%	125.4206	29189221424
29	41180	189	2214.25	Queeny	63026	10% - <20%	80% - 120%	114.4682	29189221425
29	41180	189	2214.26	Queeny	63026	10% - <20%	>120%	126.9685	29189221426
29	41180	189	2215.02	Meramec	63025	<10%	>120%	142.4431	29189221502
29	41180	189	2215.03	Meramec	63069	10% - <20%	>120%	148.1346	29189221503
29	41180	189	2215.06	Meramec	63040	10% - <20%	>120%	159.0799	29189221506
29	41180	189	2216.21	Meramec	63005	<10%	>120%	170.5892	29189221621
29	41180	189	2216.24	Meramec	63011	10% - <20%	>120%	152.9566	29189221624
29	41180	189	2216.25	Meramec	63011	10% - <20%	>120%	147.8727	29189221625
29	41180	189	2216.26	Meramec	63005	10% - <20%	>120%	186.3151	29189221626
29	41180	189	2216.27	Meramec	63005	20% - <50%	>120%	258.7437	29189221627
29	41180	189	2216.29	Meramec	63005	20% - <50%	>120%	255.9675	29189221629
29	41180	189	2216.3	Meramec	63005	20% - <50%	>120%	128.3336	29189221630
29	41180	189	2216.31	Meramec	63017	20% - <50%	>120%	173.9057	29189221631
29	41180	189	2218	Airport	63044	80% - 100%	<50%	31.4011	29189221800
29	41180	189	2219	Gravois	63126	10% - <20%	80% - 120%	119.4211	29189221900
29	41180	189	2220	Concord	63128	<10%	>120%	153.1666	29189222000
29	41180	189	2221	Meramec	63040	10% - <20%	>120%	176.3668	29189222100

Missouri, Non MSA AA; Johnson County

Tract Median Family Income as % of AMFI

Source: FFIEC CRA

Year: 2024



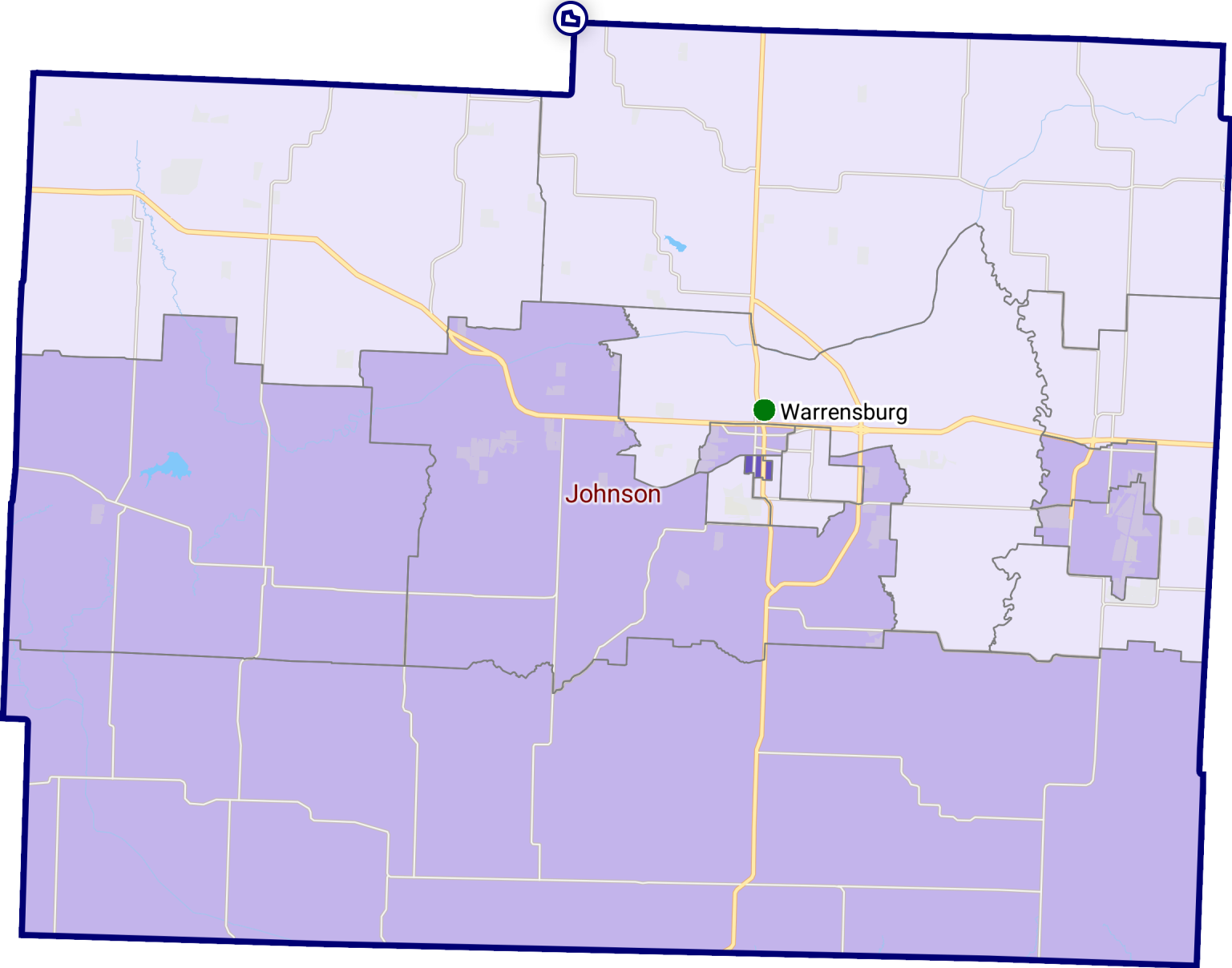
Shaded by: Census Tract, 2022

Missouri Non MSA

Branch Locations

Counties 2024

Census Tracts 2024



Missouri - Non MSA AA

Johnson County

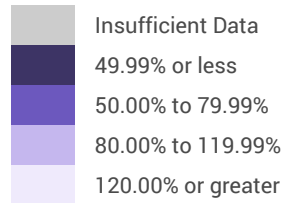
State	MSA	County	Census Tract	Town	Zip Code	Minority Level	Income Level	Percent Median	Tract_11
29	99999	101	9601.01	Jackson	64040	10% - <20%	>120%	133.9554	29101960101
29	99999	101	9601.02	Simpson	64093	10% - <20%	>120%	148.2943	29101960102
29	99999	101	9602	Madison	64040	10% - <20%	80% - 120%	112.6411	29101960200
29	99999	101	9603.01	Warrensburg	64093	10% - <20%	>120%	132.909	29101960301
29	99999	101	9603.02	Centerview	64019	10% - <20%	80% - 120%	110.0461	29101960302
29	99999	101	9604.01	Warrensburg	64093	20% - <50%	50% - 80%	59.9873	29101960401
29	99999	101	9604.02	Warrensburg	64093	20% - <50%	>120%	128.9674	29101960402
29	99999	101	9605.01	Warrensburg	64093	20% - <50%	>120%	134.0836	29101960501
29	99999	101	9605.02	Warrensburg	64093	20% - <50%	>120%	127.2609	29101960502
29	99999	101	9606	Warrensburg	64093	20% - <50%	80% - 120%	92.6628	29101960600
29	99999	101	9607.01	Washington	65336	20% - <50%	80% - 120%	116.3158	29101960701
29	99999	101	9607.02	Washington	65336	20% - <50%	>120%	126.8957	29101960702
29	99999	101	9609	Chilhowee	64733	<10%	80% - 120%	114.4863	29101960900
29	99999	101	9800	Washington	65305	20% - <50%	80% - 120%	94.0042	29101980000

Missouri, Non MSA AA; Randolph County

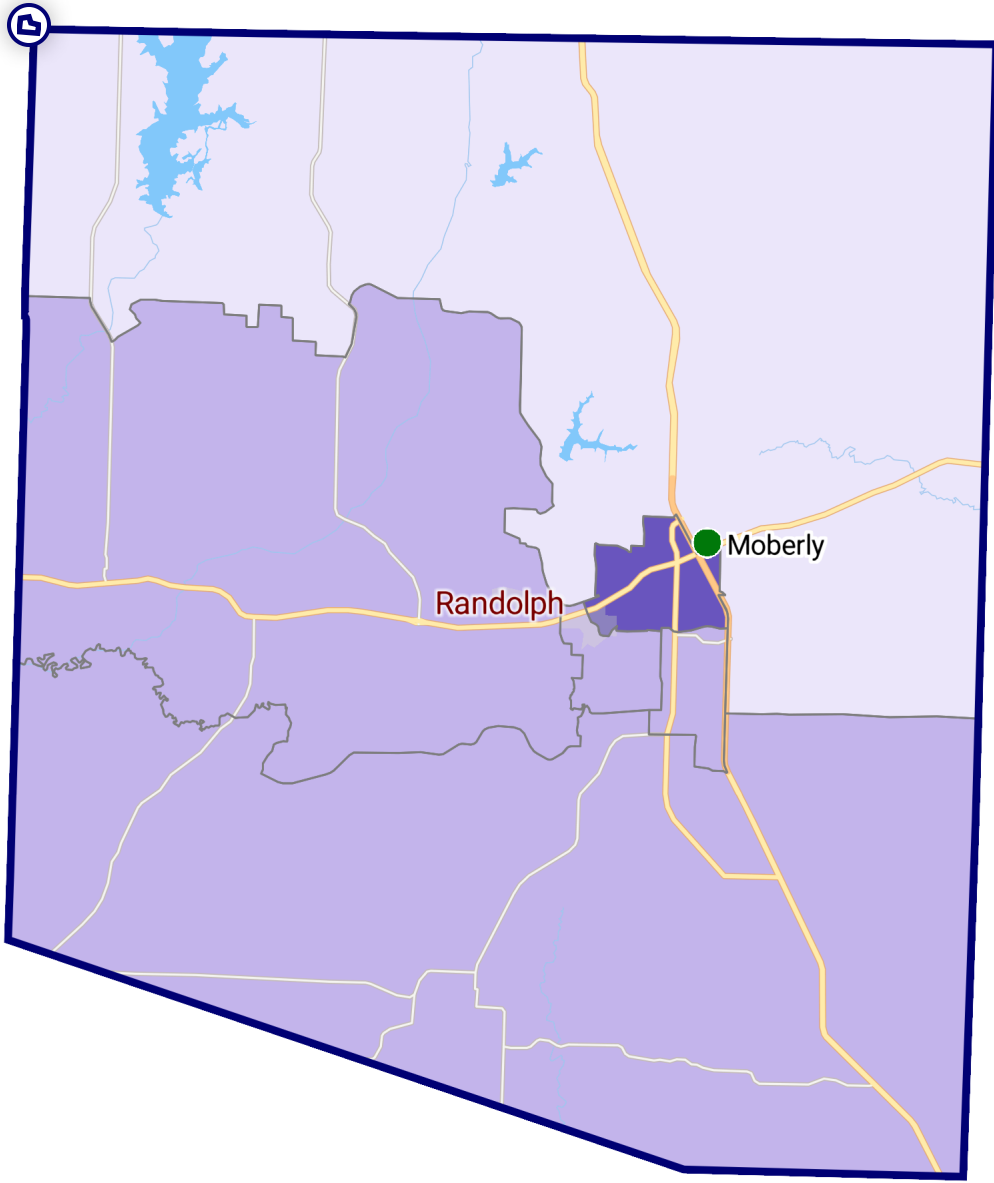
Tract Median Family Income as % of AMFI

Source: FFIEC CRA

Year: 2024



Shaded by: Census Tract, 2022



Missouri Non MSA

Branch Locations

Counties 2024

Census Tracts 2024

Missouri - Non MSA AA

Randolph County

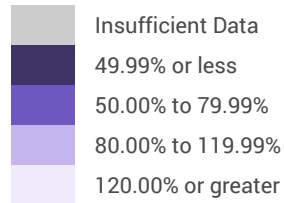
State	MSA	County	Census Tract	Town	Zip Code	Minority Level	Income Level	Percent Median	Tract_11
29	99999	175	4901	Cairo	65239	<10%	>120%	138.3464	29175490100
29	99999	175	4902	Salt Springs	65259	<10%	80% - 120%	116.7143	29175490200
29	99999	175	4903	North Sugar Creek	65270	10% - <20%	50% - 80%	56.037	29175490300
29	99999	175	4904	South Sugar Creek	65270	10% - <20%	80% - 120%	110.7941	29175490400
29	99999	175	4905	South Sugar Creek	65270	10% - <20%	80% - 120%	114.5513	29175490500
29	99999	175	4906	Moniteau	65257	10% - <20%	80% - 120%	118.3893	29175490600

Missouri, Non MSA AA; Taney County

Tract Median Family Income as % of AMFI

Source: FFIEC CRA

Year: 2024



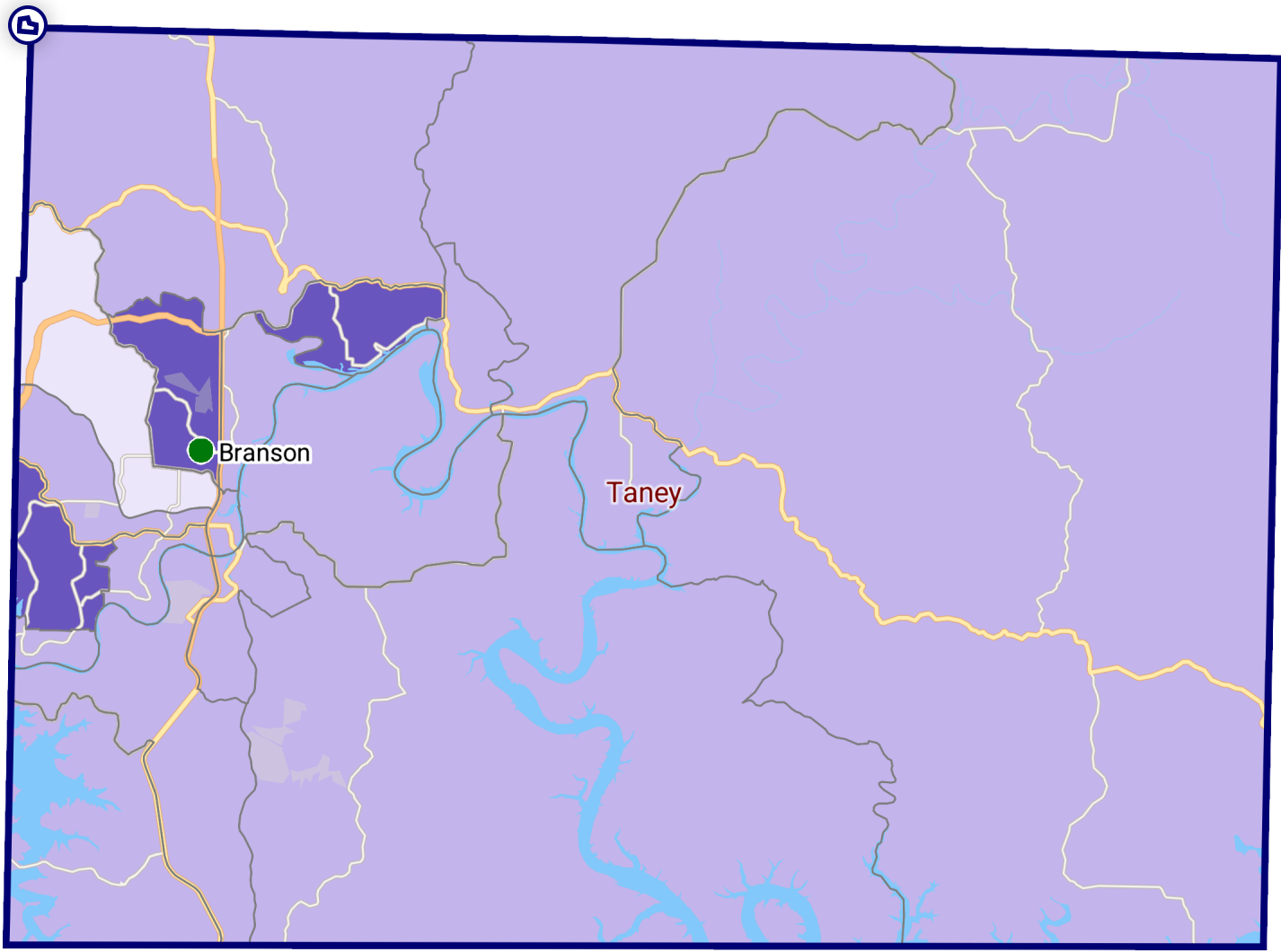
Shaded by: Census Tract, 2022

Missouri Non MSA

Branch Locations

Counties 2024

Census Tracts 2024



Missouri - Non MSA AA

Taney County

State	MSA	County	Census Tract	Town	Zip Code	Minority Level	Income Level	Percent Median	Tract_11
29	99999	213	4801.06	Branson	65616	20% - <50%	80% - 120%	82.5605	29213480106
29	99999	213	4801.07	Branson	65616	10% - <20%	80% - 120%	117.8836	29213480107
29	99999	213	4801.08	Branson	65616	20% - <50%	50% - 80%	76.1363	29213480108
29	99999	213	4801.09	Branson	65616	20% - <50%	80% - 120%	94.0498	29213480109
29	99999	213	4802.03	Jasper	65740	10% - <20%	50% - 80%	71.8594	29213480203
29	99999	213	4802.04	Jasper	65771	10% - <20%	80% - 120%	107.6865	29213480204
29	99999	213	4802.05	Branson	65616	10% - <20%	80% - 120%	89.1216	29213480205
29	99999	213	4802.06	Branson	65616	10% - <20%	>120%	136.912	29213480206
29	99999	213	4802.07	Branson	65616	10% - <20%	80% - 120%	95.7441	29213480207
29	99999	213	4802.08	Branson	65616	10% - <20%	50% - 80%	78.6856	29213480208
29	99999	213	4803.01	Scott	65616	10% - <20%	80% - 120%	115.6662	29213480301
29	99999	213	4803.02	Scott	65679	10% - <20%	80% - 120%	101.4326	29213480302
29	99999	213	4804.02	Beaver	65614	<10%	80% - 120%	87.2974	29213480402
29	99999	213	4804.03	Swan	65653	<10%	80% - 120%	88.7757	29213480403
29	99999	213	4804.04	Swan	65759	<10%	80% - 120%	81.5158	29213480404
29	99999	213	4805.01	Oliver	65672	10% - <20%	80% - 120%	112.2566	29213480501
29	99999	213	4805.03	Oliver	65672	20% - <50%	80% - 120%	109.4492	29213480503
29	99999	213	4805.04	Oliver	65672	20% - <50%	80% - 120%	95.1173	29213480504